APPENDIX C – ENVIRONMENTAL OVERVIEW

ENVIRONMENTAL OVERVIEW
KY 8 LICKING RIVER BRIDGE
SCOPING STUDY
KYTC ITEM #6-1086.00

Kenton County: From KY 17 (MP 7.321) to Campbell County Line (MP 7.662)
Campbell County: From Kenton County Line (MP 0.000) to KY 9 (MP 0.362)

Stantec

Prepared for:
KYTC District 6
Fort Wright, KY

Prepared by:
Stantec Consulting Services Inc.

November 5, 2015

Executive Summary

This Environmental Overview has been prepared for the KY 8 – Licking River Bridge Scoping Study in Campbell and Kenton Counties, Kentucky (Item #6-1086.00). The purpose of the Scoping Study is to identify and evaluate transportation options to replace KY 8 (4th Street) bridge over the Licking River on the Campbell and Kenton County line. This bridge provides a critical multimodal link between the communities of Covington and Newport, Kentucky. The purpose of this environmental overview is to identify environmental resources of significance, potential jurisdictional features, and other environmental areas of concern that should be considered during project development. Natural and human environment resources within the study area were identified from secondary sources, as well as a pedestrian survey conducted on September 17, 2015. Based on this information, the key environmental features within the study area include:

Surface Streams: The KY 8 bridge crosses the Licking River and its associated FEMA floodway and 100-year floodplain. Additional 100-year floodplain associated with the Ohio River west (downstream) of the Licking River confluence is also present.

Threatened and Endangered Species: There are 11 federal-listed endangered and one threatened mussel species that have the potential to occur in the study area. The Licking River may provide suitable habitat for these medium to large river species which include clubshell, fanshell, northern riffleshell, orangefoot pimpleback, pink mucket, purple cat's paw, rabbitsfoot, ring pink, rough pigtoe, sheepnose, snuffbox, and spectaclecase. The potential for mussels and mussel habitat to occur in the study area should be considered during project development. Potential summer roost and foraging habitat for the federal endangered Indiana bat (*Myotis sodalis*) and the federal threatened northern long-eared bat (*Myotis septentrionalis*) occur in the narrow riparian corridor along both banks of the Licking River.

Hazardous Materials Concerns: Twenty-eight (28) potential hazardous materials sites were identified within or immediately adjacent to the study area, including 2 state hazardous waste (SHWS) record sites, 13 underground storage tank (UST) sites, 3 brownfield sites, 8 RCRA record sites, and several additional sites of potential concern including historical auto stations, historical cleaners, 3 Non-NPL CERCLIS record sites, and an auto salvage business.

Section 4(f)/6(f) Resources: James Taylor Park is located at the confluence of the Licking and Ohio Rivers in Newport (Campbell County). This public park is subject to Section 4(f) regulations (as part of a US Department of Transportation funded project), including impact avoidance, minimization and mitigation requirements.

Environmental Justice (EJ): Based on a review of a Socioeconomic Study prepared for the project, both block groups in Campbell County within the study area have minority resident percentages which exceed both county and state levels. Also, 4 out of 5 block groups in the study area have percentages of low income populations higher than the counties and state levels. Therefore, environmental justice is a potential issue in the study area.

Cultural and Historic Resources: There are portions of four (4) National Register of Historic Places (NRHP)-listed historic districts (Newport Courthouse Square Historic District, Licking Riverside Historic District, Ohio Riverside Historic District, and Covington Downtown Commercial Historic District) within the study area. In addition, there are a total of twenty-eight (28) previously surveyed sites, including: Hearne House (NRHP-listed individually); the Dan Carter Beard House (a designated National Historic Landmark [NHL]); 23 individually surveyed sites that contribute to the three historic districts in Covington (Kenton County); two sites which may potentially contribute to the Covington Downtown Commercial Historic District; and one site which may potentially contribute to the Ohio Riverside Historic District. The existing KY 8 Licking River Bridge appears eligible for listing in the NRHP. There are no NRHP-listed archaeological sites within the current study area. However, previous surveys have identified six recorded archaeological sites within and/or adjacent to the current study area. Very little of the study area has been surveyed for archeological resources, but based on a review of historic maps, the area has the potential for additional historic archaeological sites to be present. Due to the heavily modified nature of the soils within the study area, the potential for intact buried prehistoric archaeological deposits is reduced, unless they consist of deeply buried cultural horizons. However, it is likely that house lots, industrial or commercial lots, or other areas contain intact historic features, deposits, or midden.

Community Resources: Community resources and sensitive noise receptors in the study area include numerous single and multi-family residential housing units in Newport, apartment, condominium, and townhouse complexes in Covington, 2 churches, 1 school, and 1 park.

Table of Contents

EXECUTIVE SUMMARY ..... **i**

ENVIRONMENTAL OVERVIEW **1**

REFERENCES **R-1**

LIST OF TABLES

TABLE 1: ENVIRONMENTAL RESOURCES/FEATURES IN THE KY 8 LICKING RIVER BRIDGE STUDY AREA 1

TABLE 2: MAPPED HAZARDOUS MATERIALS CONCERNS ..... Attachment 3

TABLE 3: EJ POPULATIONS ..... Attachment 6

LIST OF FIGURES

1. Study Area Map
2. Project Location Map
3. Environmental Footprint: Natural Environment
4.1 Environmental Footprint: Human Environment - East Section
4.2 Environmental Footprint: Human Environment - West Section
4.3 Environmental Footprint: Human Environment - Cultural Historic and Archaeological Review

LIST OF ATTACHMENTS

1. Threatened and Endangered Species
   - USFWS KY 8 Licking River Bridge IPaC Trust Resource Report
   - KYTC Map of Known Indiana and Northern Long-eared Bat Habitat
   - KDFWR Species List
   - KSNPC Natural Heritage Database Response
2. Karst Occurrence in Kentucky Maps
3. Hazardous Materials Concerns
   - EDR Summary Radius Map Report
   - Table 2: Mapped Hazardous Materials Concerns
4. National Park Service LWCF (Section 6(f)) Lists for Campbell and Kenton Counties
5. Areas of Air Quality Concern in Kentucky
   - PM 2.5 [1997 Standard] and 8-Hour Ozone [2008] (2013)
   - SO2 [2010] (2015)
6. Environmental Justice
   - EJ Analysis
   - 2010 Census - Census Tract Reference Map for Study Area and Vicinity

7. Cultural and Historical Resources
   - An Archaeological Records Review for the KY 8 Licking River Bridge Replacement in Campbell and Kenton Counties, Kentucky (Item No. 6-1086.00), CRA Project No.: K15S016, Prepared by Cultural Resource Analysts, Inc. (CRA), October 27, 2015 [EXCERPT]
   - Cultural Historic Records Review and Windshield Survey for the Proposed KY 8 Licking River Bridge Replacement in Campbell and Kenton Counties, Kentucky, CRA Project Number: K15S015, Prepared by Cultural Resource Analysts, Inc. (CRA), October 28, 2015
8. Photo Log

Environmental Overview

Stantec Consulting Services, Inc. has prepared this Environmental Overview as part of the KY 8 Licking River Bridge Scoping Study (KYTC Item #6-1086.00) being conducted for the Kentucky Transportation Cabinet (KYTC) District 6. This overview identifies known natural and human features which occur within the study area that should be considered during project development. The KY 8 alignment under review begins at the intersection with KY 17 in Kenton County and ends at the intersection with KY 9 in Campbell County, Kentucky (see **Figure 1**). The study area extends as a 1,000 foot buffer around the existing KY 8 alignment from begin point to end point, for a total area of 171 acres (0.27 square mile), within the cities of Covington in Kenton County and Newport in Campbell County (see **Figure 2**).

Table 1 below provides a summary of the features that were identified within the study area. Natural environment features within the study area are identified on **Figures 3.1** and **3.2** and human environment features are identified on **Figures 4.1** and **4.2**. The information listed in Table 1 and shown on the attached mapping was obtained from secondary sources and a pedestrian survey conducted on September 17, 2015. A photo inventory of the study area also is attached (**Attachment 8**), which highlights environmental features throughout the study area and shows representative views of land uses in the study area. This information provides an overview of resources of significance within the study area as well as other environmental issues of potential concern. More detailed environmental studies may be required as the project is further developed in accordance with the National Environmental Policy Act (NEPA).

Table 1: Environmental Resources/Features in the KY 8 Licking River Bridge Study Area Campbell and Kenton Counties, KY

Environmental Category	Resource/Feature	Source/Information
USGS Streams	Licking River (approximately 2,300 linear feet of channel) is the only USGS stream located within the study area. The Licking River is not classified as Special Use Waters within the study area as defined by the KDOW. It is designated as fully supporting WAH (warmwater aquatic habitat) and DWS (drinking water supply), while partially supporting PCR (primary contact recreation). Watersheds in the study area include Licking (HUC-8: 05100101) and Middle Ohio-Laughery (05090203). The study area is within a Zone III Source Water Assessment and Protection Program (SWAPP; KDOW, 2013) area, associated with the Northern Kentucky Water District and the Licking River basin.	Source: USGS 24K NHD dataset (2004), ESRI USGS map service layer, KDOW 305b and 303(d) tables (2012a), KDOW (2015a and 2015b), KDOW SWAPP (2013)
Other Streams	No additional surface streams are mapped or evident in the study area due to the highly developed, urban nature of the project area vicinity.	Source: USGS maps, ESRI topo maps service layer, field survey

Table 1: Environmental Resources/Features in the KY 8 Licking River Bridge Study Area Campbell and Kenton Counties, KY

Environmental Category	Resource/Feature	Source/Information
Wetlands	With the exception of the Licking River (designated L1UBH - lacustrine, limnetic, unconsolidated bottom), no NWI wetlands are mapped in the study area or vicinity. No mapped hydric soils occur in the study area or vicinity.	Source: KEPPC 24K NWI map dataset (2002), USDA SSURGO KY603 (2012)
Ponds	No ponds occur within the study area due to the highly developed, urban nature of the study area vicinity.	Source: KEPPC 24K NWI map dataset (2002), ESRI Aerial map service layer, aerial photo review (USDA, 2014)
USFWS Species List	Indiana bat (endangered) and northern long-eared bat (threatened) have the potential to occur in Campbell and Kenton Counties. Nine endangered mussels have the potential to occur in the study area including clubshell, fanshell, northern riffleshell, orangefoot pimpleback, pink mucket, purple cat's paw, ring pink, rough pigtoe and sheepnose. Running buffalo clover (endangered) has the potential to occur in the study area. Potential summer roost and foraging habitat for Indiana bat and northern long-eared bat (riparian woodlands) are confined to the narrow riparian corridor along both banks of the Licking River. No Priority Swarming or Maternity Sites for Indiana bat or mapped northern long-eared bat habitat occur in the study area or vicinity. All nine federally-listed mussel species have the potential to occur in the study area as the Licking River may provide suitable habitat for these medium to large river species. Habitat for running buffalo clover may be present in the study area along the banks of the Licking River and associated footpaths.	Source: USFWS IPaC Trust Resource Report (2015b), Indiana bat and northern long-eared bat habitat areas map (2015a), KYTC Environmental Overview web map (2015a), ESRI Aerial map service layer, NatureServe (2015)
KDFWR Species List	KDFWR lists 42 additional (beyond the 11 species listed by USFWS, above) State and Federal Threatened, Endangered, and Special Concern Species as occurring (either recently or historically) in Campbell and Kenton Counties. These include: • The federal and state endangered snuffbox and spectaclecase mussels • The federal and state threatened rabbitsfoot mussel • 14 state endangered species (2 fish, 1 amphibian, 8 birds, 3 mussels) • 11 state threatened species (6 birds, 2 mussels, 2 insects, 1 reptile) • 13 state special concern species (2 fish, 2 amphibians, 7 birds, 1 gastropod, 1 mammal) • 1 historical record of the state listed American Bittern	Source: KDFWR - Species Lists for Campbell and Kenton Counties, ESRI Aerial map service layer

Table 1: Environmental Resources/Features in the KY 8 Licking River Bridge Study Area Campbell and Kenton Counties, KY

Environmental Category	Resource/Feature	Source/Information
	The spectaclecase has the potential to occur in the study area (Licking River). The snuffbox and rabbitsfoot are typically found in smaller streams which are not present. Due to the highly developed nature of the study area, no suitable habitat for the other listed species would be expected to be present.	
KSNPC Species Database	There are 26 records of federal or state endangered, threatened, or special concern listed species within one mile of the study area. These include: • 17 mussels (15 federal-endangered, 1 federal-threatened); • 2 aquatic snails (historical records); • 2 fishes; and • 1 each vascular plant, insect, amphibian, breeding bird and mammal. The KSNPC data response specifically highlights in the project vicinity (1-mile) an historical record for Eastern Hellbender and recent records for Peregrine Falcon, in addition to records within 10-miles for Indiana bat (acoustical record only) and Barn Owl. See the USFWS and KDFWR sections above for additional discussion of listed species and their habitats.	Source: KSNPC Natural Heritage Database response (October 9, 2015), KSNPC County Report (2014)
Groundwater	Six (6) water wells occur within the study area, all listed as monitoring wells and associated with two properties along 5th Street, between Central Ave. and Columbia St. in Newport. No wellhead protection areas or mapped karst areas occur in the study area.	Source: KGS Water Wells GIS map, data repository and dataset layer (2015), KDOW Wellhead Protection Areas data download (2012)
Karst	The project area is underlain by bedrock with limited or no potential for karst development, with bedrock with moderate potential is located in the immediate vicinity. No sinkholes, indicative of karst bedrock, are mapped in the study area or vicinity.	Source: Karst Occurrence in Kentucky map (Paylor and Currens 2002), KGS (2003)
Floodplain	FEMA 100-Year floodplain occurs along the Licking River and the Ohio River west (downstream) of the Licking River confluence.	Source: FEMA National Flood Hazard Layers for Campbell County (2014) and Kenton County (2015), Kentucky
Floodway	FEMA designated floodway is present along the Licking River extending from the base of the levee in Campbell County to the top of bank in Kenton County.	Source: FEMA National Flood Hazard Layers for Campbell County (2014) and Kenton County (2015), Kentucky
Farmlands	No soils identified as 'Prime farmland' or 'Farmland of statewide importance' are present in the study area or vicinity. In addition, there are no active farms in the study area.	USDA SSURGO KY603 (2012)

Table 1: Environmental Resources/Features in the KY 8 Licking River Bridge Study Area Campbell and Kenton Counties, KY

Environmental Category	Resource/Feature	Source/Information
Hazardous Materials	Database records review summary: 24 sites of potential concern occur within the study area, including 2 state hazardous waste (SHWS) records, 3 Brownfields records, 6 RCRA records and 13 UST records (1 active). An additional 56 records are mapped within 0.25 mile of the study area including 3 CERCLIS and 10 SHWS records. Field survey indicated 4 additional potential hazardous materials concern sites including 2 manufacturing and 2 automotive service businesses, all located around 6th Street, 7th Street and Brighton Street in Newport. Summary: Aerial photography, topographic mapping and field survey indicate 28 potential hazardous materials sites are in or immediately adjacent to the study area, including 13 UST sites, 8 RCRA sites, 3 Brownfields sites, and several additional sites of potential concern (including historical auto stations, KY SHWS records, historical cleaners, Non-NPL CERCLIS records, auto salvage).	Source: Environmental Data Resources (EDR 2015), USEPA Envirofacts (2015a), aerial photo review (USGS DOQQ, 2012), ESRI USGS map service layer, field survey
Section 4(f)	James Taylor Park, located at the confluence of Licking and Ohio Rivers in Newport (Campbell County) is the only public park and Section 4(f) resource located in the study area. Bernadette Watkins Park, shown on mapping at 6th and Patterson in Newport, is no longer present and has been redeveloped as the Northern Kentucky Scholar House, a housing and education project. The Northern Kentucky Police Memorial at the entrance to the Suspension Bridge in Covington is located within the study area, however it is considered a not-likely Section 4(f) resource as the site is a dedicated memorial, not a park or recreation area.	Source: ESRI USA Parks dataset (2015), Kentucky Geography Network LocalParks dataset (2007), field survey
Section 6(f)	Based on current Land and Water Conservation Fund (LWCF) records, the only LWCF property in the study area was the Bernadette Watkins Park (6th and Brighton, Newport). However, this park has been recently developed for housing and education use as the Northern Kentucky Scholar House. Therefore, there are no Section 6(f) resources in the study area.	Source: National Park Service (2015), ESRI Aerial map service layer, field survey
Air Quality	The study area is in a Non-attainment Area for 8-hour ozone (2008 standard) and a Maintenance area for PM 2.5 (1997 standard) for the transportation-related criteria pollutants for which the EPA has established National Ambient Air Quality Standards (NAAQS). Portions of Campbell County adjacent to the study area are in a Non-attainment Area for Sulfur Dioxide (2010 standard). There are no project level concerns for air quality as the project will not increase roadway capacity. Two USEPA air emissions facilities are located within the study area.	Source: KYTC (2015b), USEPA Green Book (2015b), USEPA Envirofacts (2015)

Table 1: Environmental Resources/Features in the KY 8 Licking River Bridge Study Area Campbell and Kenton Counties, KY

Environmental Category	Resource/Feature	Source/Information
Noise	Noise sensitive land use areas are located throughout the study area (Activity Category "B" and "C" land uses – consisting of numerous single and multi-family residences, 2 churches, 1 school, 1 park and 1 public library). The study area is urbanized and contains high-density residential areas, which include a mixture of single and multi-family residential housing units, low-income apartment complexes in Newport and apartment, condominium and townhome complexes in Covington.	Source: KYTC Noise Policy (2011), field survey
Environmental Justice	The project area includes portions of Census Tracts 501 and 532 in Campbell County and 670 in Kenton County. Based on a review of the Socioeconomic Study prepared for the project, the percentages of minority residents in 4 out of 5 study area block groups range between 18.7% and 29.5%, greater than the percentages of minority population in Kenton and Campbell Counties. A review of low income population data indicates that the block groups in Campbell County included in the study area have very high rates of low income residents (between 24% and 44%) compared to the populations of the counties, state, and country, which range between 13.0% and 18.8%. Therefore, environmental justice is a potential issue in the study area.	Source: US Census, ACS 5-year data, 2009-2013, as presented in Project *Socioeconomic Study* (Thelen, 2015)
Cultural - Archaeology	Based on a review of National Register of Historic Places (NRHP) and Office of State Archaeology (OSA) records, it was determined that there are no archaeological sites listed on the NRHP within the current study area. However, previous surveys have identified six recorded archaeological sites within and/or adjacent to the current study area. Of the six sites, three were recommended for NRHP inclusion, one was not evaluated for NRHP listing, and two were considered to be ineligible for NRHP. In addition, based on a review of historic maps, the current study area has the potential for additional historic archaeological sites. Due to the heavily modified nature of the soils within the study area, the potential for intact buried prehistoric archaeological deposits is reduced, unless they consist of deeply buried cultural horizons. However, it is likely that house lots, industrial or commercial lots, or other areas contain intact historic features, deposits, or midden.	Source: *An Archaeological Records Review for the KY 8 Licking River Bridge Replacement in Campbell and Kenton Counties, Kentucky (Item No. 6-1086.00),* prepared by CRA (2015a)
Cultural - Historic	Based on a review of Kentucky Heritage Council (KHC) records and a windshield survey of the project area, the following resources were identified: The KY 8 Licking River Bridge appears eligible for listing in the NRHP (previous report assessment). Campbell County: one (1) historic district (the Newport Courthouse Square Historic District) currently listed on the National Register of Historic Places (NRHP) located within the	Source: *Cultural Historic Records Review and Windshield Survey for the Proposed KY 8 Licking River Bridge Replacement in Campbell and Kenton Counties, Kentucky,* prepared by CRA (2015b)

Table 1: Environmental Resources/Features in the KY 8 Licking River Bridge Study Area Campbell and Kenton Counties, KY

Environmental Category	Resource/Feature	Source/Information
	study area. Kenton County: three (3) historic districts - Licking Riverside Historic District, Ohio Riverside Historic District, and Covington Downtown Commercial Historic District; and a total of twenty-eight (28) previously surveyed individual sites, including: the Hearne House, which is listed individually in the NRHP; the Dan Carter Beard House, which is designated a National Historic Landmark (NHL); 23 individually surveyed sites that contribute to the three historic districts; two sites which may potentially contribute to the Downtown Commercial Historic District; and one site which may potentially contribute to the Ohio Riverside Historic District.	
Churches	There are two churches located within the study area: West 7th Street First Church of God (7th and Isabella) in Newport and Garrard Street Church of Christ (218 Garrard) in Covington.	Source: ESRI USGS map service layer, ESRI Aerial map service layer, GoogleMaps, KDOW Watershed Viewer (2015b), field survey
Schools	There are no primary or secondary schools located within the study area. Gateway Community & Technical College (higher education) has its North Central Area Health Education Center at 501 Greenup Street in Covington.	Source: ESRI USGS map service layer, ESRI Aerial map service layer, GoogleMaps, KDOW Watershed Viewer (2015b), field survey
Cemeteries	There are no cemeteries located within the study area.	Source: ESRI USGS map service layer, ESRI Aerial map service layer, GoogleMaps, KDOW Watershed Viewer (2015b), field survey
Public Services	There are multiple public service and utility facilities located within the study area including: Campbell County: County Courthouse County Detention Center (Jail) Regional Juvenile Detention Center Kentucky Probation & Parole Office Northern Kentucky Scholar House (housing assistance) Neighborhood Foundations (The Housing Authority of Newport) Newport Floodwall along Licking River Sanitation District 1 Fourth Street Flood Structure Kenton County: County Administration Building County Public Library	Source: ESRI USGS map service layer, ESRI Aerial map service layer, GoogleMaps, KDOW Watershed Viewer (2015b), field survey

Table 1: Environmental Resources/Features in the KY 8 Licking River Bridge Study Area Campbell and Kenton Counties, KY		
Environmental Category	**Resource/Feature**	**Source/Information**
Residences and Businesses	Residential land use in the study area includes a mixture of single and multi-family urban residential housing units, low-income apartment complexes in Newport and apartment, condominium and townhome complexes in Covington. Most of the residential neighborhoods have recently been or are currently experiencing gentrification / redevelopment activities. The study area includes a portion of the Covington Central Business District (3 blocks plus) in addition to retail businesses in Newport along 5th Street and an industrial area adjacent to the Licking River between 6th and 7th Streets.	Source: ESRI Aerial map service layer, field survey

References

Cultural Resource Analysts, Inc. (CRA). 2015a. *An Archaeological Records Review for the KY 8 Licking River Bridge Replacement in Campbell and Kenton Counties, Kentucky (Item No. 6-1086.00).* CRA Project No.: K15S016. October 27, 2015. Lexington, Kentucky.

Cultural Resource Analysts, Inc. (CRA). 2015b. *Cultural Historic Records Review and Windshield Survey for the KY 8 Licking River Bridge Replacement in Campbell and Kenton Counties, Kentucky.* CRA Project Number: K15S015. October 28, 2015. Lexington, Kentucky.

Environmental Data Resources, Inc. 2015. *The EDR Radius Map™ Report.* Environmental database search report for KY 8 Licking River Bridge project area. September 8, 2015. Shelton, Connecticut.

ESRI. *Aerial Imagery*. ArcGIS Map Service layer. Accessed at http://services.arcgisonline.com/arcgis/services. Environmental Systems Research Institute, Inc. Redlands, California.

ESRI. 2011. *USA Parks Layer Package*. Downloaded dataset available at: http://www.arcgis.com. Environmental Systems Research Institute, Inc. Redlands, California.

ESRI. *USA Topo Maps*. ArcGIS Map Service layer. Accessed at http://services.arcgisonline.com/arcgis/services. Environmental Systems Research Institute, Inc. Redlands, California.

FEMA. 2014. *National Flood Hazard layer for Campbell County, Kentucky*. Federal Emergency Management Agency Map Service Center. Washington, D.C.

FEMA. 2015. *National Flood Hazard layer for Kenton County, Kentucky*. Federal Emergency Management Agency Map Service Center. Washington, D.C.

KDFWR. 2015. *Species Information, Campbell and Kenton Counties*. Website: http://app.fw.ky.gov/speciesinfo/speciesinfo.asp. Kentucky Department of Fish and Wildlife Resources. Frankfort, Kentucky.

KDOW. 2012a. *Integrated 305b/303d Report*. Website: http://water.ky.gov/waterquality/Pages/InegratedReport.aspx. Kentucky Energy and Environment Cabinet, Department for Environmental Protection, Division of Water. Frankfort, Kentucky.

KDOW. 2012b. *DOW Wellhead Protection Areas*. Dataset download. Available at: ftp://data.gis.eppc.ky.gov/shapefiles/dow_wellhead_protection_areas.zip. Kentucky Division of Water. Frankfort, Kentucky.

KDOW. 2013. *Source Water Assessment and Protection Program (SWAPP) Dataset*. Dataset download dow_swapp, updated August 22, 2013. Kentucky Division of Water. Frankfort, Kentucky.

KDOW. 2015a. *Kentucky Water Health Portal Viewer*. Available at: watermaps.ky.gov/WaterHealthPortal/. Accessed September 8, 2015. Kentucky Division of Water. Frankfort, Kentucky.

KDOW. 2015b. *Kentucky Watershed Viewer*. Available at: eppcgis.ky.gov/flexviewers/watershed/. Accessed September 8, 2015. Kentucky Division of Water. Frankfort, Kentucky.

KEPPC. 2002. *National Wetland Inventory 24K map dataset*. Shapefile vector dataset. Kentucky GIS. Kentucky Environment and Public Protection Cabinet. Frankfort, Kentucky.

KGN. 2007. *Kentucky LocalParks Dataset*. Acquired from: http://kygisserver.ky.gov/geoportal/catalog/main/home.page. KyGeoportal. Kentucky Geography Network. Frankfort, Kentucky.

KGS. 2003. *A GIS Sinkhole Coverage for the Karst Areas of Kentucky*. Kentucky Geological Survey and Kentucky Speleological Survey. University of Kentucky. Lexington, Kentucky.

KGS. 2015. *Kentucky Groundwater Data Repository, Water Well and Spring Location Map*. Website: http://kgs.uky.edu/kgsmap/KGSWater/viewer. Kentucky Geological Survey, University of Kentucky. Lexington, Kentucky.

KSNPC. 2015. *KSNPC Records for Endangered, Threatened, and Special Concern Plants, Animals and Natural Communities for KY 8 Licking River Bridge Project in Campbell and Kenton County.* Response to Data Request dated October 9, 2015. Kentucky State Nature Preserves Commission. Frankfort, Kentucky.

KYTC. 2011. *Noise Analysis and Abatement Policy*. Effective Date July, 13, 2011. Available at: http://transportation.ky.gov/Environmental-Analysis/Documents/2011%20Noise%20Policy.pdf. Kentucky Transportation Cabinet. Frankfort, Kentucky.

KYTC. 2014. *New Guidance Developed for Environmental Justice Analysis.* Effective Date September 3, 2014. Kentucky Transportation Cabinet. Frankfort, Kentucky.

KYTC. 2015a. *KYTC Environmental Overview*. Indiana bat and northern long-eared bat habitat areas. Website: http://maps.kytc.ky.gov/photolog/?config=EnvironmentalOverview. Kentucky Transportation Cabinet. Frankfort, Kentucky.

KYTC. 2015b. *Air Quality Nonattainment or Maintenance Areas Map*. Dated October 2013, available from KYTC website at: http://transportation.ky.gov/Planning/Pages/Air-Quality.aspx, accessed September 14, 2015.

NatureServe. 2015. *NatureServe Explorer: An online encyclopedia of life [web application]*. Version 7.1. NatureServe, Arlington, Virginia. Available http://explorer.natureserve.org. (Accessed: September 9, 2015).

NPS. 2015. *Land and Water Conservation Fund Detailed Listing of Grants Grouped by County*. Website: http://waso-lwcf.ncrc.nps.gov/public/index.cfm. Accessed September 15, 2015. National Park Service, United States Department of the Interior. Washington D.C.

Paylor, Randall L and James C Currens. 2002. *Karst Occurrence in Kentucky*. Map 1:500,000 scale. Kentucky Geological Survey, University of Kentucky. Lexington, Kentucky.

Thelen, Jeff, Northern Kentucky Area Development District (NKYADD). 2015. *KY 8-Licking River Bridge Scoping Study, Kenton and Campbell Counties; Socioeconomic Study.*

United States Department of Agriculture (USDA). 2012. *Soil Survey Geographic (SSURGO) Database for Boone, Campbell and Kenton Counties, Kentucky (KY603)*. Website: http://websoilsurvey.nrcs.usda.gov. USDA, Natural Resources Conservation Service. Washington, D.C.

United States Department of Agriculture (USDA). 2014. *FSA-NAIP 1-Meter Digital Orthoimagery*. Available at: ftp.kymartian.ky.gov/FSA_NAIP_2014_1M. USDA, Natural Resources Conservation Service, Farm Services Agency, National Aerial Imagery Program. Washington, D.C.

United States Environmental Protection Agency (USEPA). 2015a. *Enviromapper for Envirofacts*. Website: http://www.epa.gov/emefdata/em4ef.home. Accessed September 91, 2015. Washington, D.C.

United States Environmental Protection Agency (USEPA). 2015b. *Green Book: Currently Designated Nonattainment Areas for All Criteria Pollutants*. As of 15 April 2015. Website: http://www.epa.gov/oar/oaqps/greenbk/phistory_ky.html. Washington, D.C.

United States Fish and Wildlife Service (USFWS). 2015a. *Known Indiana bat habitat in Kentucky and within 20 miles and Known northern long-eared bat habitat in Kentucky and within 20 miles*. March 2015.Maps produced by USFWS, Kentucky Ecological Services Field Office. Frankfort, Kentucky.

United States Fish and Wildlife Service (USFWS). 2015b. *IPaC Information for Planning and Conservation.* Website: http://ecos.fws.gov/ipac/. Accessed September 9, 2015. USFWS, Environmental Conservation Online System (ECOS).

United States Geological Survey (USGS). 2004. *NHD Kentucky, Licking 24K NHD.* Shapefile vector data. USGS Kentucky District. Louisville, Kentucky.

United States Geological Survey (USGS). 2004. *NHD Kentucky, Middle Ohio 24K NHD.* Shapefile vector data. USGS Kentucky District. Louisville, Kentucky.

FIGURES

1. Study Area Map
2. Project Location Map
3. Environmental Footprint: Natural Environment

4.1 Environmental Footprint: Human Environment - East Section

4.2 Environmental Footprint: Human Environment - West Section

4.3 Environmental Footprint: Human Environment – Cultural Historic and Archaeological Review

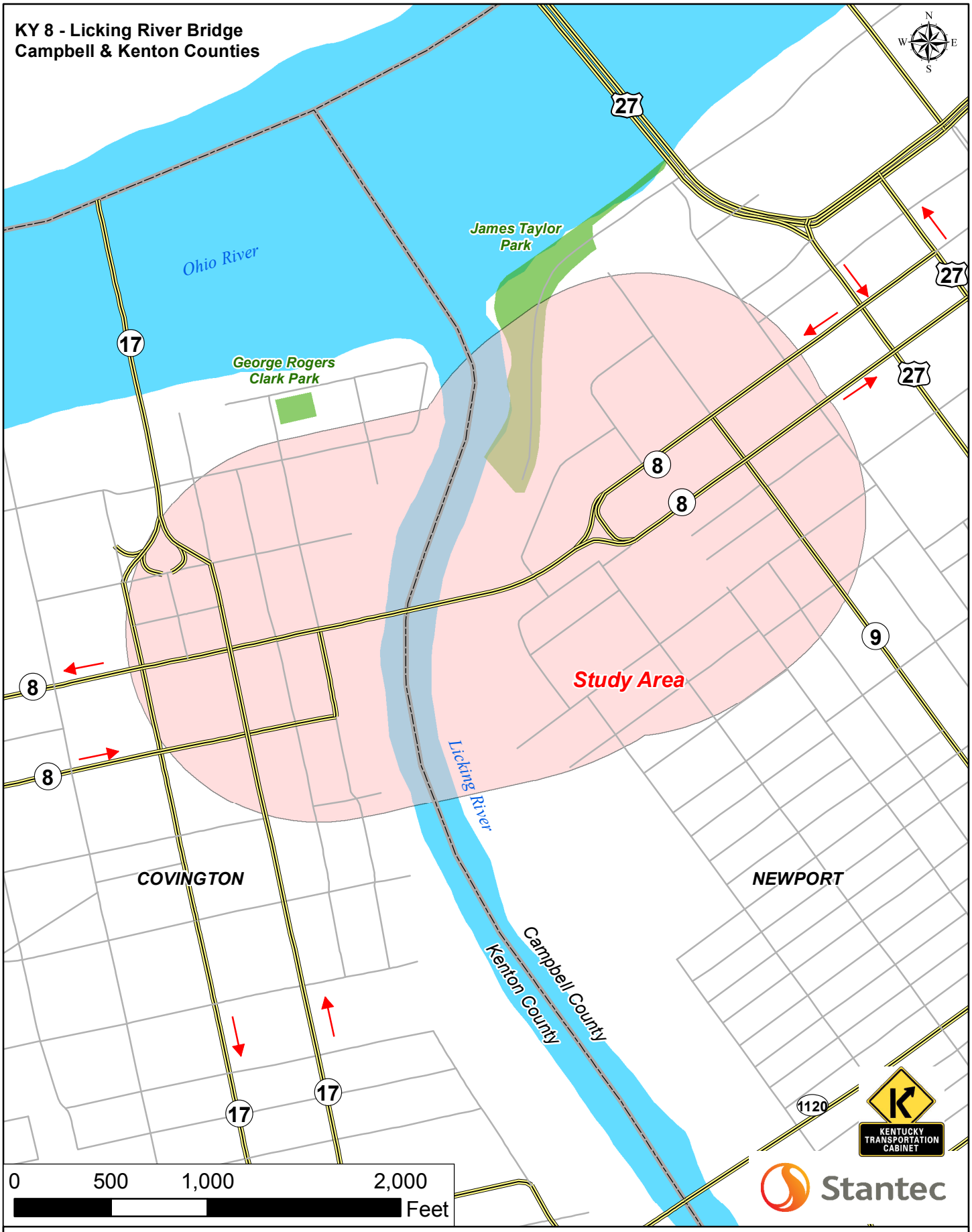

Figure 1: Study Area for the KY 8 - Licking River Bridge Scoping Study

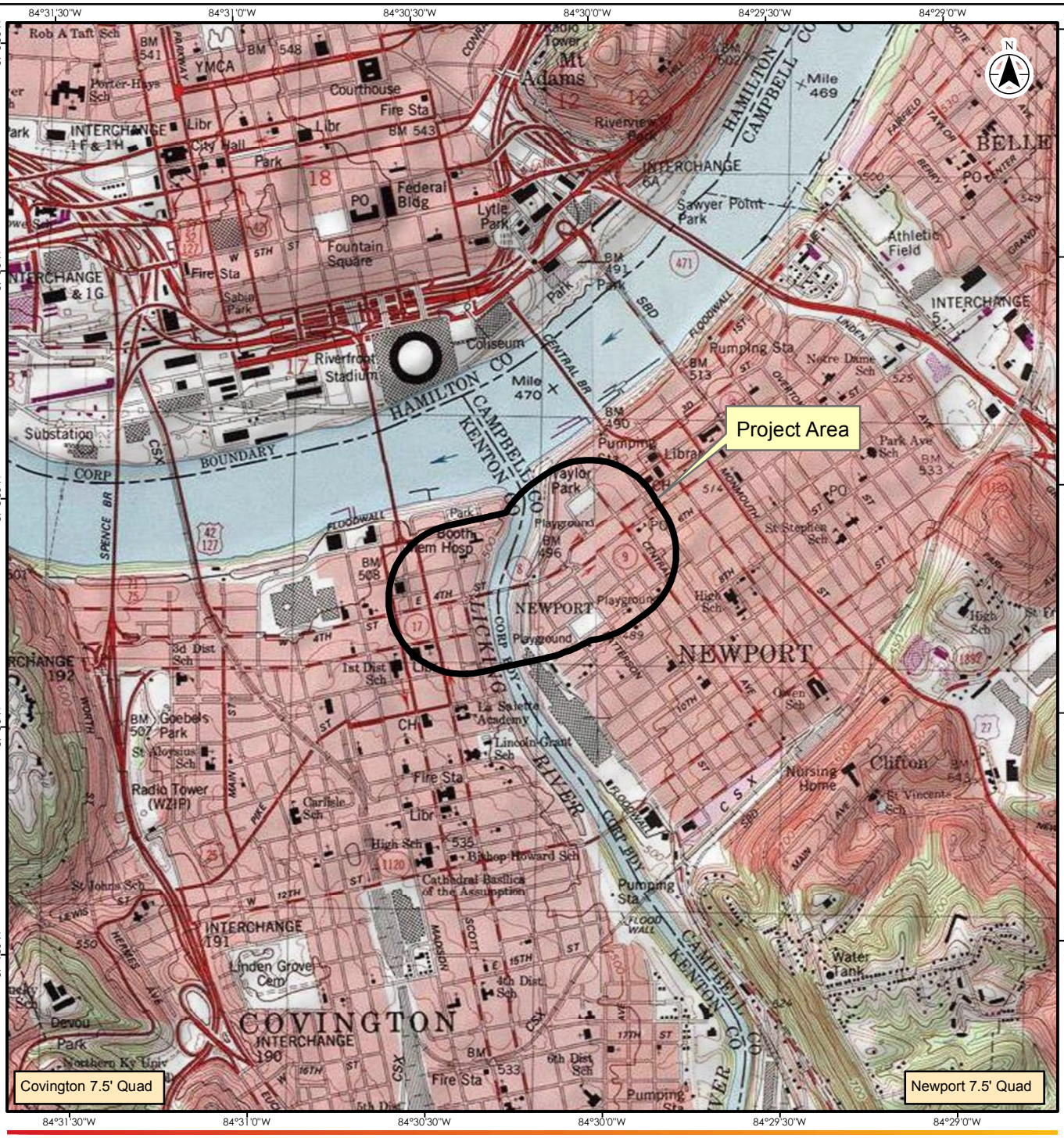

Notes

1. Coordinate System: NAD 1983 StatePlane Kentucky FIPS 1600 Feet
2. Base features produced from project design elements.
3. Service Layer Credits: Sources: Esri, HERE, DeLorme, USGS, Intermap, increment P Corp., NRCAN, Esri Japan, METI, Esri China (Hong Kong), Esri (Thailand), TomTom, MapmyIndia, © OpenStreetMap contributors, and the GIS User Community
   Copyright:© 2013 National Geographic Society, i-cubed

Stantec

Project Location
KY 8 from KY 9 to KY 17
Campbell and Kenton Counties, Kentucky

178554021
Prepared by BL on 2015-09-08

Client/Project
Environmental Overview
KY 8 Licking River Bridge Scoping Study
KYTC Item #6-1086.00

Figure No.
2

Title
Project Location Map

V:\173A\active\178554021\KY_8_Scoping_Study\mapping\KY8_Fig_2.mxd Revised: 2015-10-28 By: bleopold

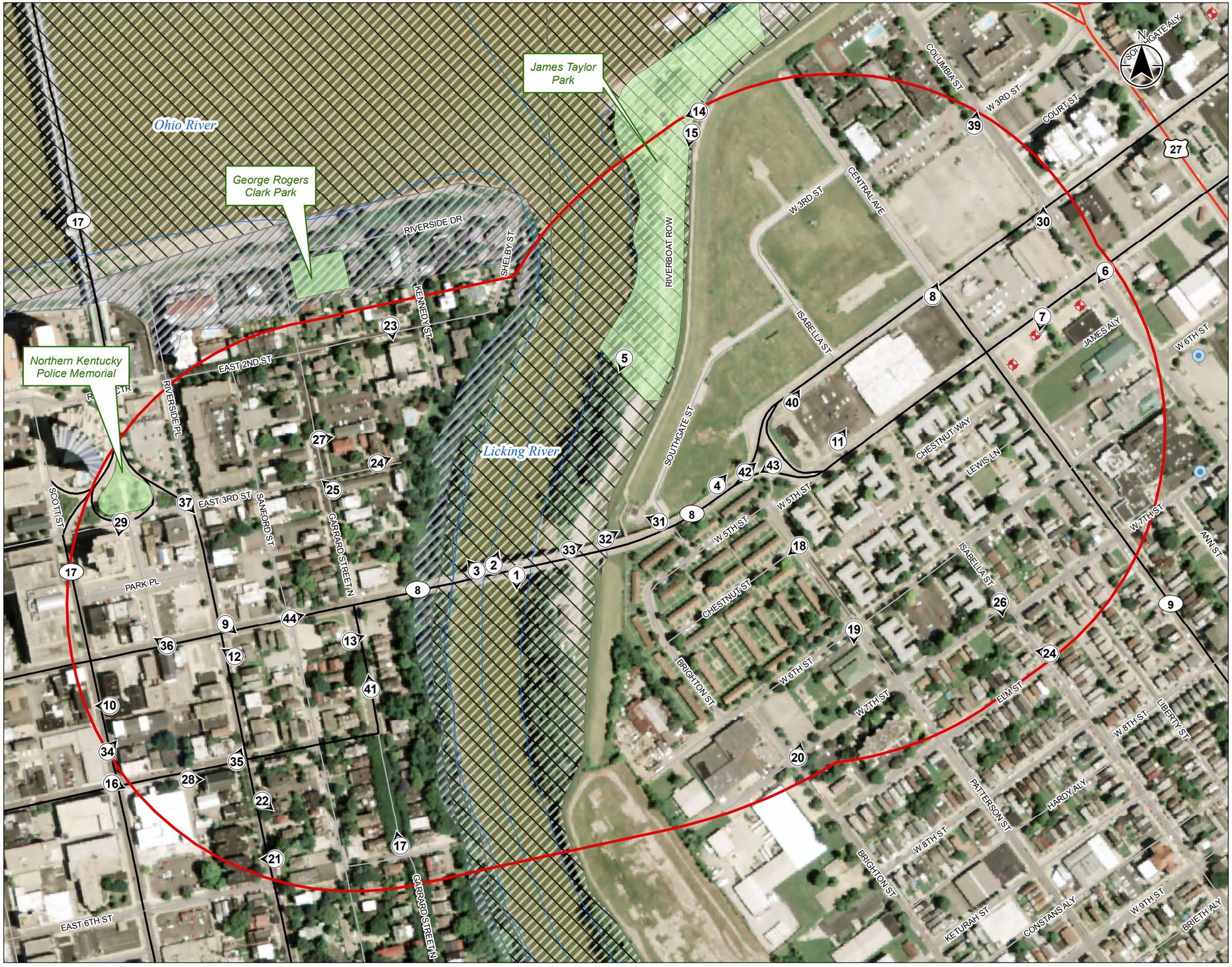

Stantec

Legend

- Study Area
- Streams (NHD)
- 100-year Flood Zone (FEMA)
- Floodway (FEMA)
- Park/Memorial

Water Wells (KDOW)

- Domestic Use
- Monitoring

Photograph Number, Location and Direction

0 200 400 Feet

1:4,200 (At original document size of 11x17)

Notes

1. Coordinate System: NAD 1983 StatePlane Kentucky FIPS 1600 Feet
2. Base features: see Sources and References.
3. Base Imagery: USDA, FSA 1m Imagery Tiles, 2014; ESRI Map Services.

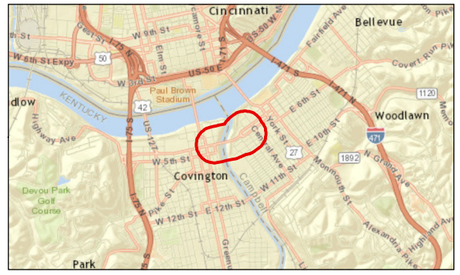

Project Location
KY 8 from KY 9 to KY 17
Campbell and Kenton Counties, Kentucky

178554021
Prepared by BL on 2015-09-29

Client/Project
Environmental Overview
KY 8 Licking River Bridge Scoping Study
KYTC Item #6-1086.00

Figure No.
3

Title
Environmental Footprint: Natural Environment

V:\1726\active\178554021\KY_8_scoping_Study\mapping\KY8_fig_3.mxd Revised: 2015-10-30 By: bleopold



Stantec

Legend

- Study Area
- Athletic Facility
- College/University
- House of Worship
- Library
- Public Service
- Utility
- Monitoring Well (KDOW)

Hazardous Materials Concerns

- Brownfields (USEPA)
- EDR US Hist Auto Station
- Other Potential Concern
- RCRA record (USEPA)
- UST record (KDWM)

= Mapped Site Number; see Table 2 in Attachment 3

0 200 400 Feet

1:3,000 (At original document size of 11x17)

Notes

1. Coordinate System: NAD 1983 StatePlane Kentucky FIPS 1600 Feet
2. Base features: see Sources and References.
3. Base Imagery: ESRI Map Services.

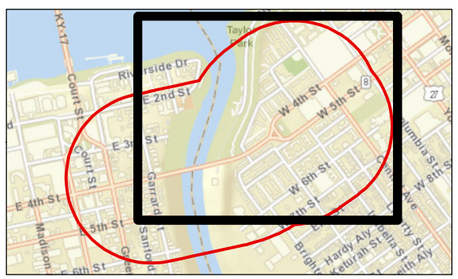

Project Location
KY 8 from KY 9 to KY 17
Campbell and Kenton Counties, Kentucky

178554021
Prepared by BL on 2015-09-29

Client/Project
Environmental Overview
KY 8 Licking River Bridge Scoping Study
KYTC Item #6-1086.00

Figure No.
4.1

Title
Environmental Footprint: Human Environment-East Section

V:\178A\active\178554021\KY 8 scoping_StudyArea\mapping\KY8_fig_4_1.mxd Revised: 2015-10-28 By: bleopold

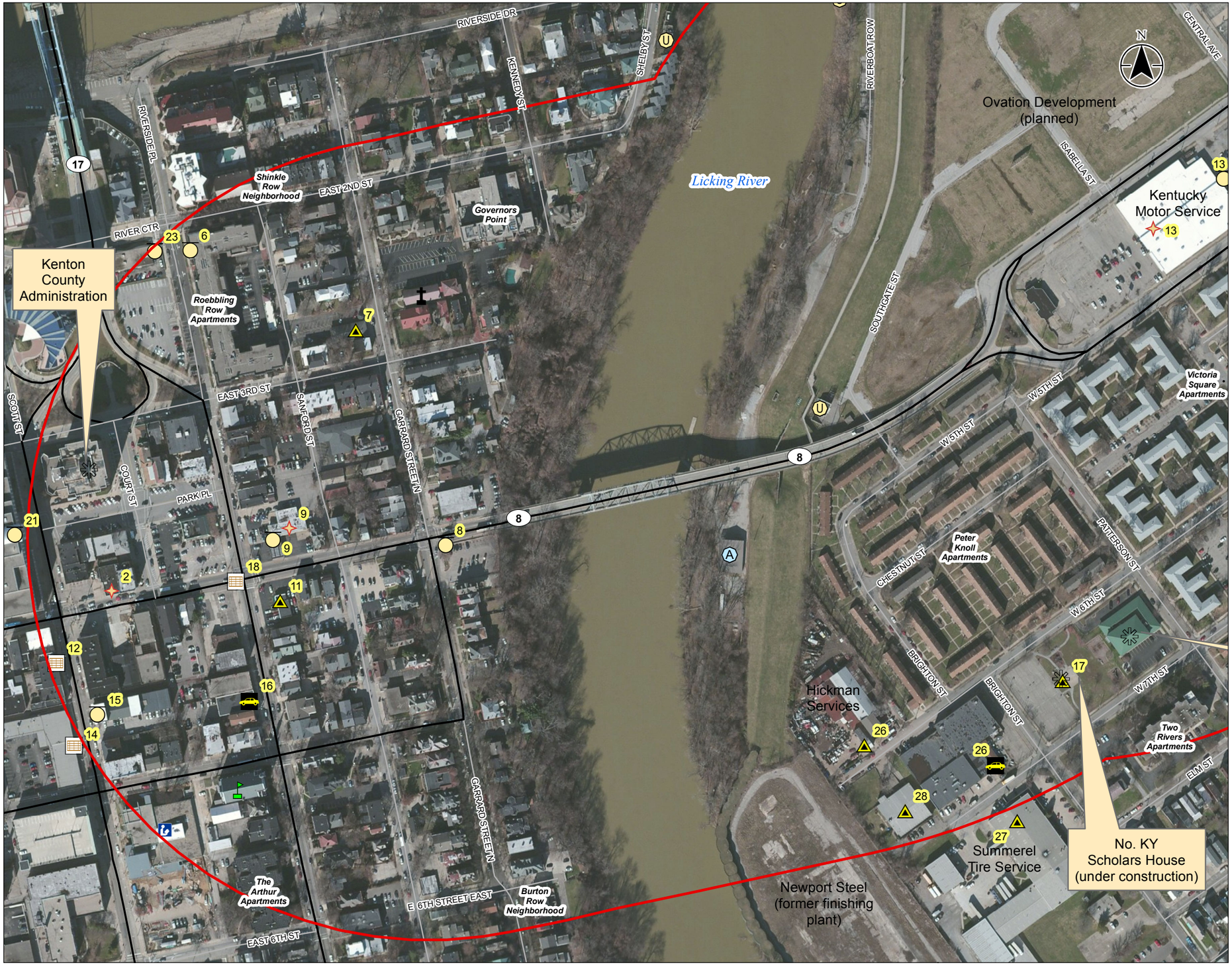

Stantec

Legend

- Study Area
- Athletic Facility
- College/University
- House of Worship
- Library
- Public Service
- Utility
- Monitoring Well (KDOW)

Hazardous Materials Concerns

- Brownfields (USEPA)
- EDR US Hist Auto Station
- Other Potential Concern
- RCRA record (USEPA)
- UST record (KDWM)
- # = Mapped Site Number; see Table 2 in Attachment 3

0 200 400 Feet

1:3,000 (At original document size of 11x17)

Notes

1. Coordinate System: NAD 1983 StatePlane Kentucky FIPS 1600 Feet
2. Base features: see Sources and References.
3. Base Imagery: ESRI Map Services.



Project Location
KY 8 from KY 9 to KY 17
Campbell and Kenton Counties, Kentucky

178554021
Prepared by BL on 2015-09-29

Client/Project
Environmental Overview
KY 8 Licking River Bridge Scoping Study
KYTC Item #6-1086.00

Figure No.
4.2

Title
Environmental Footprint: Human Environment-West Section

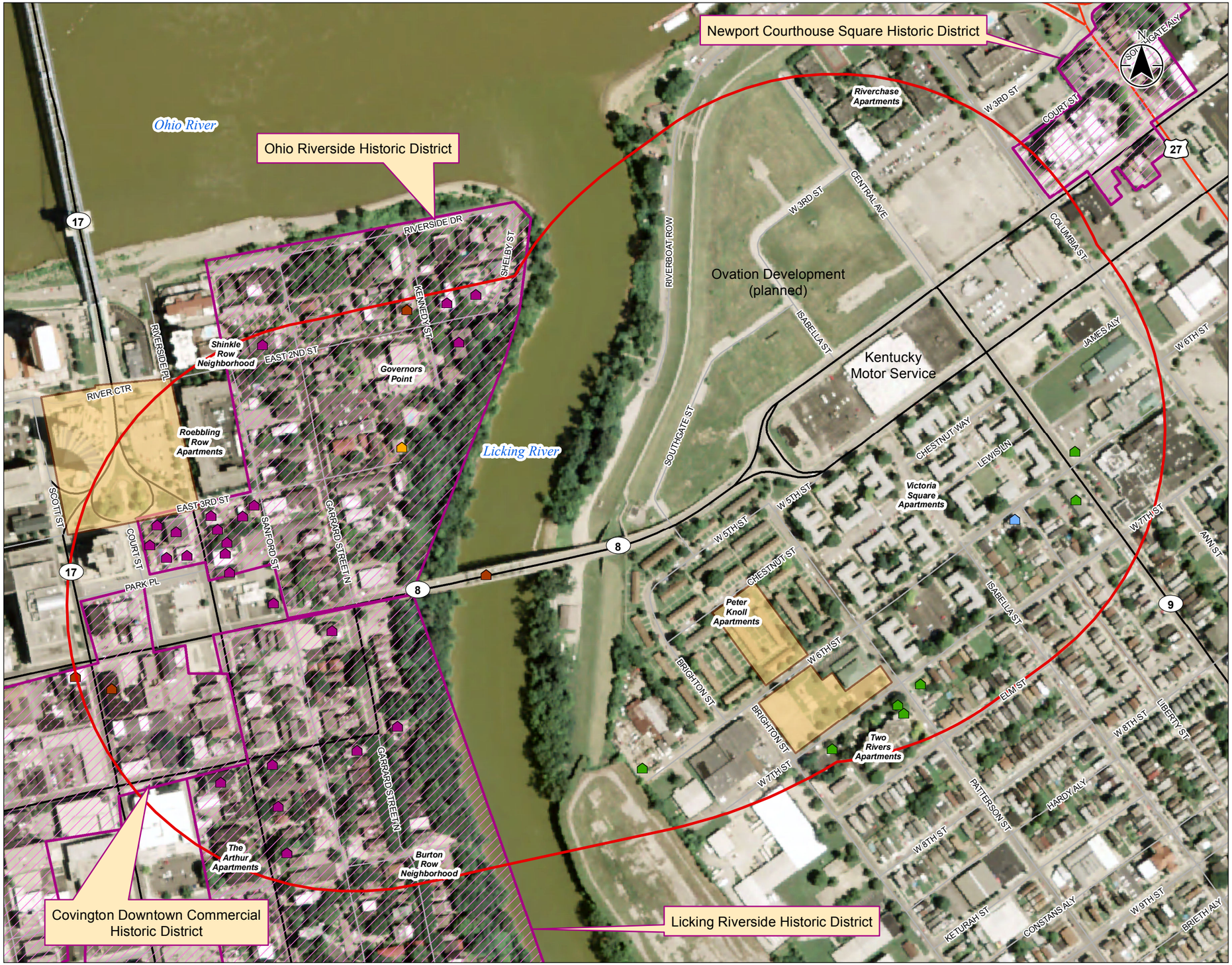

Stantec

Legend

- Study Area

Cultural Historic Sites

- Demolished Site
- NRHP Individually Listed or Contributing
- National Historic Landmark
- Potentially Significant Site
- Previously Surveyed Site
- NRHP Historic District
- Archaeological Investigation Project Area

0 200 400 Feet

1:4,200 (At original document size of 11x17)

Notes

1. Coordinate System: NAD 1983 StatePlane Kentucky FIPS 1600 Feet
2. Base features: see Sources and References.
3. Base Imagery: USDA, FSA 1m Imagery tiles, 2014; ESRI Map Services.
4. Sensitive archaeological information not mapped due to confidentiality agreement (KOSA, 2015).

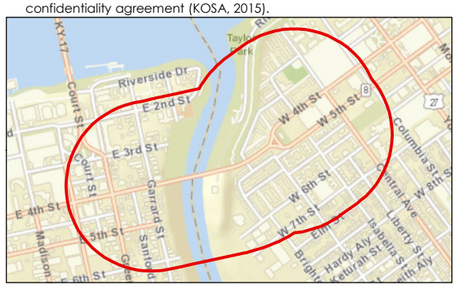

Project Location
KY 8 from KY 9 to KY 17
Campbell and Kenton Counties, Kentucky

178554021
Prepared by BL on 2015-09-29

Client/Project
Environmental Overview
KY 8 Licking River Bridge Scoping Study
KYTC Item #6-1086.00

Figure No.
4.3

Title
Environmental Footprint: Human Environment-Cultural Historic and Archaeological Review

V:\178\active\178554021\KY 8 Scoping_StudyMapping\KY8_fig_4_3.mxd Revised: 2015-10-28 By: bleopold

ATTACHMENTS

1. Threatened and Endangered Species
2. Karst Occurrence in Kentucky Maps
3. Hazardous Materials Concerns
4. National Park Service LWCF (Section 6(f)) Lists for Campbell and Kenton Counties
5. Areas of Air Quality Concern in Kentucky
6. Environmental Justice
7. Cultural and Historic Resources
8. Photo Log

ATTACHMENT 1

THREATENED AND ENDANGERED SPECIES

- USFWS KY 8 Licking River Bridge IPaC Trust Resource Report
- USFWS Maps of Known Indiana and Northern Long-eared Bat Habitat
- KDFWR Species List
- KSNPC Natural Heritage Database Response

U.S. Fish & Wildlife Service

KY 8 Licking River Bridge

IPaC Trust Resource Report

Generated September 09, 2015 08:16 AM MDT



US Fish & Wildlife Service

IPaC Trust Resource Report

Project Description

NAME

KY 8 Licking River Bridge

PROJECT CODE

DG3LU-7H7RN-DSDL5-YE2IQ-A4YHYU

LOCATION

Campbell and Kenton counties, Kentucky

DESCRIPTION

Scoping Study to assess replacement of bridge over Licking River, including potential realignment of approach roads

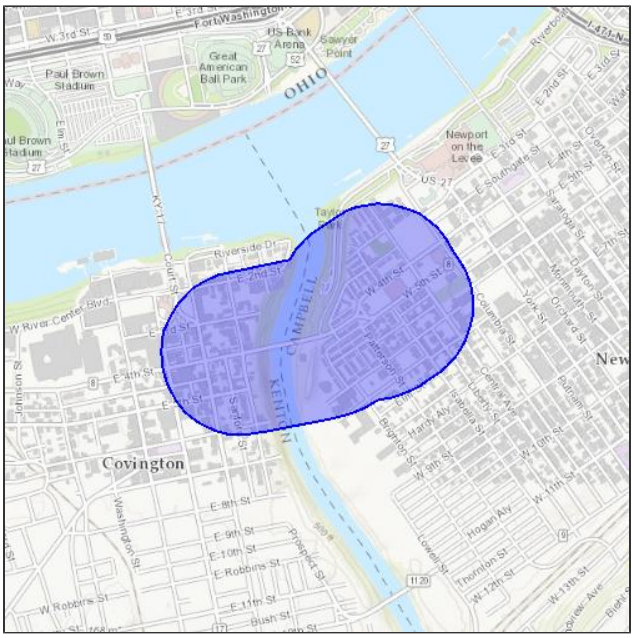

U.S. Fish & Wildlife Contact Information

Species in this report are managed by:

Kentucky Ecological Services Field Office
J C Watts Federal Building, Room 265
330 WEST BROADWAY
Frankfort, KY 40601-8670
(502) 695-0468

Endangered Species

Proposed, candidate, threatened, and endangered species that are managed by the Endangered Species Program and should be considered as part of an effect analysis for this project.

This unofficial species list is for informational purposes only and does not fulfill the requirements under Section 7 of the Endangered Species Act, which states that Federal agencies are required to "request of the Secretary of Interior information whether any species which is listed or proposed to be listed may be present in the area of a proposed action." This requirement applies to projects which are conducted, permitted or licensed by any Federal agency.

A letter from the local office and a species list which fulfills this requirement can be obtained by returning to this project on the IPaC website and requesting an Official Species List from the regulatory documents section.

Clams

Clubshell Pleurobema clava **Endangered**

CRITICAL HABITAT
No critical habitat has been designated for this species.

https://ecos.fws.gov/speciesProfile/profile/speciesProfile.action?spcode=F01D

Fanshell Cyprogenia stegaria **Endangered**

CRITICAL HABITAT
No critical habitat has been designated for this species.

https://ecos.fws.gov/speciesProfile/profile/speciesProfile.action?spcode=F02H

Northern Riffleshell Epioblasma torulosa rangiana **Endangered**

CRITICAL HABITAT
No critical habitat has been designated for this species.

https://ecos.fws.gov/speciesProfile/profile/speciesProfile.action?spcode=F02Z

Orangefoot Pimpleback (pearlymussel) Plethobasus cooperianus **Endangered**

CRITICAL HABITAT
No critical habitat has been designated for this species.

https://ecos.fws.gov/speciesProfile/profile/speciesProfile.action?spcode=F00R

Pink Mucket (pearlymussel) Lampsilis abrupta **Endangered**

CRITICAL HABITAT
No critical habitat has been designated for this species.

https://ecos.fws.gov/speciesProfile/profile/speciesProfile.action?spcode=F00G

Purple Cat's Paw (=purple Cat's Paw Pearlymussel) Epioblasma obliquata obliquata — **Endangered**

CRITICAL HABITAT
No critical habitat has been designated for this species.

https://ecos.fws.gov/speciesProfile/profile/speciesProfile.action?spcode=F006

Ring Pink (mussel) Obovaria retusa — **Endangered**

CRITICAL HABITAT
No critical habitat has been designated for this species.

https://ecos.fws.gov/speciesProfile/profile/speciesProfile.action?spcode=F00S

Rough Pigtoe Pleurobema plenum — **Endangered**

CRITICAL HABITAT
No critical habitat has been designated for this species.

https://ecos.fws.gov/speciesProfile/profile/speciesProfile.action?spcode=F00P

Sheepnose Mussel Plethobasus cyphyus — **Endangered**

CRITICAL HABITAT
No critical habitat has been designated for this species.

https://ecos.fws.gov/speciesProfile/profile/speciesProfile.action?spcode=F046

Flowering Plants

Running Buffalo Clover Trifolium stoloniferum — **Endangered**

CRITICAL HABITAT
No critical habitat has been designated for this species.

https://ecos.fws.gov/speciesProfile/profile/speciesProfile.action?spcode=Q2RE

Mammals

Indiana Bat Myotis sodalis — **Endangered**

CRITICAL HABITAT
No critical habitat has been designated for this species.

https://ecos.fws.gov/speciesProfile/profile/speciesProfile.action?spcode=A000

Northern Long-eared Bat Myotis septentrionalis — **Threatened**

CRITICAL HABITAT
No critical habitat has been designated for this species.

https://ecos.fws.gov/speciesProfile/profile/speciesProfile.action?spcode=A0JE

Critical Habitats

Potential effects to critical habitat(s) within the project area must be analyzed along with the endangered species themselves.

There is no critical habitat within this project area

Migratory Birds

Birds are protected by the Migratory Bird Treaty Act and the Bald and Golden Eagle Protection Act.

Any activity which results in the take of migratory birds or eagles is prohibited unless authorized by the U.S. Fish and Wildlife Service (1). There are no provisions for allowing the take of migratory birds that are unintentionally killed or injured.

You are responsible for complying with the appropriate regulations for the protection of birds as part of this project. This involves analyzing potential impacts and implementing appropriate conservation measures for all project activities.

Bald Eagle Haliaeetus leucocephalus — **Bird of conservation concern**
Year-round
https://ecos.fws.gov/speciesProfile/profile/speciesProfile.action?spcode=B008

Black-billed Cuckoo Coccyzus erythropthalmus — **Bird of conservation concern**
Season: Breeding
https://ecos.fws.gov/speciesProfile/profile/speciesProfile.action?spcode=B0HI

Blue-winged Warbler Vermivora pinus — **Bird of conservation concern**
Season: Breeding

Cerulean Warbler Dendroica cerulea — **Bird of conservation concern**
Season: Breeding
https://ecos.fws.gov/speciesProfile/profile/speciesProfile.action?spcode=B09I

Chuck-will's-widow Caprimulgus carolinensis — **Bird of conservation concern**
Season: Breeding

Dickcissel Spiza americana — **Bird of conservation concern**
Season: Breeding

Fox Sparrow Passerella iliaca — **Bird of conservation concern**
Season: Wintering

Henslow's Sparrow Ammodramus henslowii — **Bird of conservation concern**
Season: Breeding
https://ecos.fws.gov/speciesProfile/profile/speciesProfile.action?spcode=B09D

Kentucky Warbler Oporornis formosus — **Bird of conservation concern**
Season: Breeding

Least Bittern Ixobrychus exilis — **Bird of conservation concern**
Season: Breeding

Prairie Warbler Dendroica discolor — **Bird of conservation concern**
Season: Breeding

Prothonotary Warbler Protonotaria citrea — **Bird of conservation concern**
Season: Breeding

Red-headed Woodpecker Melanerpes erythrocephalus — **Bird of conservation concern**
Year-round

Rusty Blackbird Euphagus carolinus — **Bird of conservation concern**
Season: Wintering

Sedge Wren Cistothorus platensis **Bird of conservation concern**

Season: Migrating

Short-eared Owl Asio flammeus **Bird of conservation concern**

Season: Wintering

https://ecos.fws.gov/speciesProfile/profile/speciesProfile.action?spcode=B0HD

Wood Thrush Hylocichla mustelina **Bird of conservation concern**

Season: Breeding

Worm Eating Warbler Helmitheros vermivorum **Bird of conservation concern**

Season: Breeding

Refuges

Any activity proposed on National Wildlife Refuge lands must undergo a 'Compatibility Determination' conducted by the Refuge. If your project overlaps or otherwise impacts a Refuge, please contact that Refuge to discuss the authorization process.

There are no refuges within this project area

Wetlands

Impacts to NWI wetlands and other aquatic habitats from your project may be subject to regulation under Section 404 of the Clean Water Act, or other State/Federal Statutes.

Project proponents should discuss the relationship of these requirements to their project with the Regulatory Program of the appropriate U.S. Army Corps of Engineers District.

DATA LIMITATIONS

The Service's objective of mapping wetlands and deepwater habitats is to produce reconnaissance level information on the location, type and size of these resources. The maps are prepared from the analysis of high altitude imagery. Wetlands are identified based on vegetation, visible hydrology and geography. A margin of error is inherent in the use of imagery; thus, detailed on-the-ground inspection of any particular site may result in revision of the wetland boundaries or classification established through image analysis.

The accuracy of image interpretation depends on the quality of the imagery, the experience of the image analysts, the amount and quality of the collateral data and the amount of ground truth verification work conducted. Metadata should be consulted to determine the date of the source imagery used and any mapping problems.

Wetlands or other mapped features may have changed since the date of the imagery or field work. There may be occasional differences in polygon boundaries or classifications between the information depicted on the map and the actual conditions on site.

DATA EXCLUSIONS

Certain wetland habitats are excluded from the National mapping program because of the limitations of aerial imagery as the primary data source used to detect wetlands. These habitats include seagrasses or submerged aquatic vegetation that are found in the intertidal and subtidal zones of estuaries and nearshore coastal waters. Some deepwater reef communities (coral or tuberficid worm reefs) have also been excluded from the inventory. These habitats, because of their depth, go undetected by aerial imagery.

DATA PRECAUTIONS

Federal, state, and local regulatory agencies with jurisdiction over wetlands may define and describe wetlands in a different manner than that used in this inventory. There is no attempt, in either the design or products of this inventory, to define the limits of proprietary jurisdiction of any Federal, state, or local government or to establish the geographical scope of the regulatory programs of government agencies. Persons intending to engage in activities involving modifications within or adjacent to wetland areas should seek the advice of appropriate federal, state, or local agencies concerning specified agency regulatory programs and proprietary jurisdictions that may affect such activities.

Lake

L1UBHh 15000.0 acres

U.S. Fish & Wildlife Service

Known Indiana bat habitat in Kentucky and within 20 miles (March 2015)

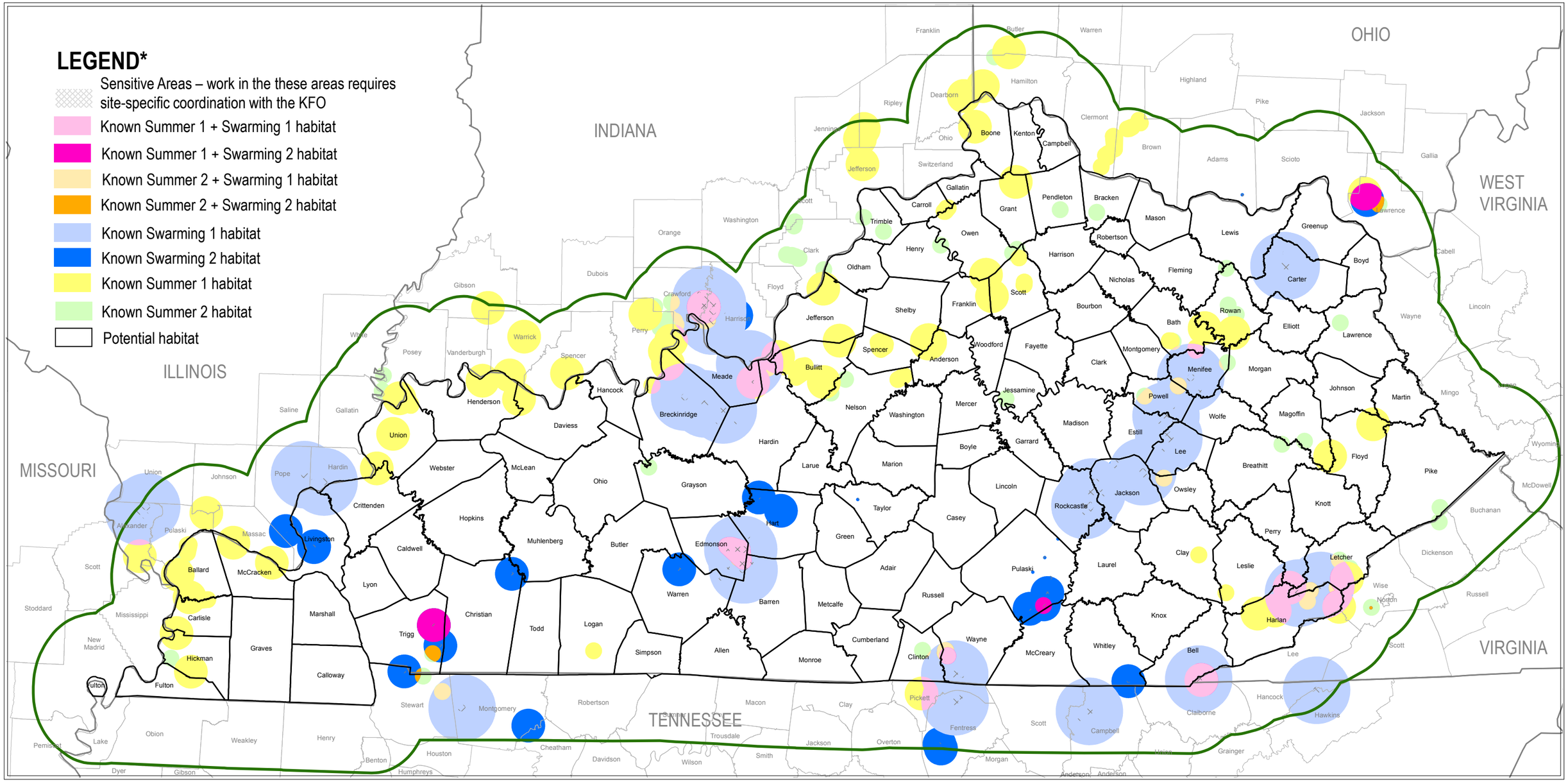

NOTE: This map is based on species occurence information and is subject to change as new data become available. Please contact our office at 502/695-0468 to ensure you are working with the most current version.
*For an explanation of terms, please see the Conservation Strategy for Forest-Dwelling Bats in the Commonweath of Kentucky.

The USFWS makes no warranty for use of this map and cannot be held liable for actions or decisions based on map content. This map was produced as an appendix to the Conservation Strategy for Forest-Dwelling Bats in the Commonwealth of Kentucky and should only be used in the context of this Strategy.

U.S. Fish & Wildlife Service

Known northern long-eared bat habitat in Kentucky and within 20 miles (March 2015)

LEGEND*

- Sensitive Areas – work in the these areas requires site-specific coordination with the KFO
- Known Summer 1 + Swarming 2 habitat
- Known Swarming 2 habitat
- Known Summer 1 habitat
- Potential habitat

NOTE: This map is based on species occurence information and is subject to change as new data become available. Please contact our office at 502/695-0468 to ensure you are working with the most current version.
*For an explanation of terms, please see the Conservation Strategy for Forest-Dwelling Bats in the Commonweath of Kentucky.

0 10 20 40 60 80 Miles

The USFWS makes no warranty for use of this map and cannot be held liable for actions or decisions based on map content. This map was produced as an appendix to the Conservation Strategy for Forest-Dwelling Bats in the Commonwealth of Kentucky and should only be used in the context of this Strategy.

Species Information

State Threatened, Endangered, and Special Concern Species observations for selected counties

Linked life history provided courtesy of NatureServe Explorer .
Records may include both recent and historical observations.
US Status Definitions Kentucky Status Definitions

List State Threatened, Endangered, and Special Concern Species observations in 2 selected counties.
Selected counties are: Campbell, Kenton.

Scientific Name and Life History	Common Name and Pictures	Class	County	US Status	KY Status	WAP	Reference
Acipenser fulvescens	Lake Sturgeon	Actinopterygii	Campbell	N	E	Yes	Reference
Atractosteus spatula	Alligator Gar	Actinopterygii	Campbell	N	E	Yes	Reference
Ictiobus niger	Black Buffalo	Actinopterygii	Campbell	N	S	Yes	Reference
Ictiobus niger	Black Buffalo	Actinopterygii	Kenton	N	S	Yes	Reference
Notropis hudsonius	Spottail Shiner	Actinopterygii	Campbell	N	S		Reference
Cryptobranchus alleganiensis alleganiensis	Eastern Hellbender	Amphibia	Campbell	N	E	Yes	Reference
Cryptobranchus alleganiensis alleganiensis	Eastern Hellbender	Amphibia	Kenton	N	E	Yes	Reference
Plethodon cinereus	Redback Salamander	Amphibia	Kenton	N	S	Yes	Reference
Rana pipiens	Northern Leopard Frog	Amphibia	Kenton	N	S	Yes	Reference

Accipiter striatus	Sharp-shinned Hawk	Aves	Campbell	N	S	Yes	Reference
Accipiter striatus	Sharp-shinned Hawk	Aves	Kenton	N	S	Yes	Reference
Actitis macularius	Spotted Sandpiper	Aves	Campbell	N	E	Yes	Reference
Anas clypeata	Northern Shoveler	Aves	Campbell	N	E		Reference
Anas clypeata	Northern Shoveler	Aves	Kenton	N	E		Reference
Anas discors	Blue-winged Teal	Aves	Campbell	N	T		Reference
Anas discors	Blue-winged Teal	Aves	Kenton	N	T		Reference
Ardea alba	Great Egret	Aves	Campbell	N	T	Yes	Reference
Botaurus lentiginosus	American Bittern	Aves	Campbell	N	H	Yes	Reference
Certhia americana	Brown Creeper	Aves	Campbell	N	E	Yes	Reference
Certhia americana	Brown Creeper	Aves	Kenton	N	E	Yes	Reference
Chondestes grammacus	Lark Sparrow	Aves	Campbell	N	T	Yes	Reference
Falco peregrinus	Peregrine Falcon	Aves	Campbell	N	E	Yes	Reference
Falco peregrinus	Peregrine Falcon	Aves	Kenton	N	E	Yes	Reference
Fulica americana	American Coot	Aves	Campbell	N	E		Reference
Fulica americana	American Coot	Aves	Kenton	N	E		Reference
Junco hyemalis	Dark-eyed Junco	Aves	Campbell	N	S		Reference

Junco hyemalis	Dark-eyed Junco	Aves	Kenton	N	S		Reference
Lophodytes cucullatus	Hooded Merganser	Aves	Campbell	N	T	Yes	Reference
Lophodytes cucullatus	Hooded Merganser	Aves	Kenton	N	T	Yes	Reference
Nycticorax nycticorax	Black-crowned Night-heron	Aves	Campbell	N	T	Yes	Reference
Passerculus sandwichensis	Savannah Sparrow	Aves	Campbell	N	S	Yes	Reference
Passerculus sandwichensis	Savannah Sparrow	Aves	Kenton	N	S	Yes	Reference
Peucaea aestivalis	Bachman's Sparrow	Aves	Kenton	N	E	Yes	Reference
Phalacrocorax auritus	Double-crested Cormorant	Aves	Campbell	N	T		Reference
Phalacrocorax auritus	Double-crested Cormorant	Aves	Kenton	N	T		Reference
Pheucticus ludovicianus	Rose-breasted Grosbeak	Aves	Campbell	N	S	Yes	Reference
Pheucticus ludovicianus	Rose-breasted Grosbeak	Aves	Kenton	N	S	Yes	Reference
Pooecetes gramineus	Vesper Sparrow	Aves	Campbell	N	E	Yes	Reference
Pooecetes gramineus	Vesper Sparrow	Aves	Kenton	N	E	Yes	Reference
Riparia riparia	Bank Swallow	Aves	Campbell	N	S	Yes	Reference
Sitta canadensis	Red-breasted Nuthatch	Aves	Campbell	N	E	Yes	Reference
Thryomanes bewickii	Bewick's Wren	Aves	Kenton	N	S	Yes	Reference
Tyto alba	Barn Owl	Aves	Kenton	N	S	Yes	Reference

Alasmidonta marginata	Elktoe	Bivalvia	Campbell	N	T	Yes	Reference
Alasmidonta marginata	Elktoe	Bivalvia	Kenton	N	T	Yes	Reference
Cumberlandia monodonta	Spectaclecase	Bivalvia	Campbell	E	E	Yes	Reference
Cyprogenia stegaria	Fanshell	Bivalvia	Campbell	E	E	Yes	Reference
Cyprogenia stegaria	Fanshell	Bivalvia	Kenton	E	E	Yes	Reference
Epioblasma obliquata obliquata	Catspaw	Bivalvia	Kenton	E	E	Yes	Reference
Epioblasma torulosa rangiana	Northern Riffleshell	Bivalvia	Kenton	E	E	Yes	Reference
Epioblasma triquetra	Snuffbox	Bivalvia	Campbell	E	E	Yes	Reference
Lampsilis abrupta	Pink Mucket	Bivalvia	Kenton	E	E	Yes	Reference
Lampsilis ovata	Pocketbook	Bivalvia	Campbell	N	E	Yes	Reference
Lasmigona compressa	Creek Heelsplitter	Bivalvia	Campbell	N	E	Yes	Reference
Obovaria retusa	Ring Pink	Bivalvia	Kenton	E	E	Yes	Reference
Plethobasus cooperianus	Orangefoot Pimpleback	Bivalvia	Campbell	E	E	Yes	Reference
Plethobasus cooperianus	Orangefoot Pimpleback	Bivalvia	Kenton	E	E	Yes	Reference
Plethobasus cyphyus	Sheepnose	Bivalvia	Campbell	E	E	Yes	Reference
Pleurobema clava	Clubshell	Bivalvia	Campbell	E	E	Yes	Reference
Pleurobema clava	Clubshell	Bivalvia	Kenton	E	E	Yes	Reference

Pleurobema plenum	Rough Pigtoe	Bivalvia	Kenton	E	E	Yes	Reference
Pleurobema rubrum	Pyramid Pigtoe	Bivalvia	Kenton	N	E	Yes	Reference
Quadrula cylindrica cylindrica	Rabbitsfoot	Bivalvia	Campbell	T	T	Yes	Reference
Simpsonaias ambigua	Salamander Mussel	Bivalvia	Campbell	N	T	Yes	Reference
Simpsonaias ambigua	Salamander Mussel	Bivalvia	Kenton	N	T	Yes	Reference
Leptoxis praerosa	Onyx Rocksnail	Gastropoda	Campbell	N	S		Reference
Calephelis borealis	Northern Metalmark	Insecta	Campbell	N	T		Reference
Dryobius sexnotatus	Sixbanded Longhorn Beetle	Insecta	Kenton	N	T		Reference
Myotis septentrionalis	Northern Myotis	Mammalia	Campbell	T	E		Reference
Myotis sodalis	Indiana Bat	Mammalia	Kenton	E	E	Yes	Reference
Spilogale putorius	Eastern Spotted Skunk	Mammalia	Campbell	N	S	Yes	Reference
Clonophis kirtlandii	Kirtland's Snake	Reptilia	Campbell	N	T	Yes	Reference
Clonophis kirtlandii	Kirtland's Snake	Reptilia	Kenton	N	T	Yes	Reference

~~73~~ species are listed

Steven L. Beshear
Governor

Leonard K. Peters
Secretary
Energy and Environment Cabinet

Donald S. Dott, Jr.
Director

Commonwealth of Kentucky
Kentucky State Nature Preserves Commission
801 Teton Trail
Frankfort, Kentucky 40601-1403
502-573-2886 Voice
502-573-2355 Fax

October 9, 2015

Bill Leopold
Stantec Consulting
11687 Lebanon Road
Cincinnati, OH 45241

Data Request 16-031

Dear Mr. Leopold:

This letter is in response to your data request of September 8, 2015 for the KY_8_Licking_River_Bridge_Project (Campbell and Kenton County).We have reviewed our Natural Heritage Program Database to determine if any of the endangered, threatened, or special concern plants and animals or exemplary natural communities monitored by the Kentucky State Nature Preserves Commission occur near the project area on the Covington and Newport USGS Quadrangles, as shown on the map provided. Please see the attached reports for more information, which reflect analysis of the project area with three buffers applied:

1-mile for all records – 25 records
5-mile for aquatic records – 25 records (all presumed historic or extirpated)
5-mile for federally listed species – 16 records (all presumed historic or extirpated)
10-mile for mammals and birds – 8 records

Cryptobranchus alleganiensis alleganiensis (Eastern Hellbender, KSNPC endangered, federal species of management concern) has been found historically in the vicinity of the project and is a species that is found in running waters of fairly large streams and rivers. Multiple other mussel species have also been recorded within one and five miles of the project. Please see attached records for more information.

Myotis sodalis (Indiana myotis, federally listed endangered, KSNPC endangered) is known from only an acoustical record within ten miles of the project. A thorough survey for this species should be conducted by a qualified biologist if suitable habitat will be disturbed. In order to avoid impacts to bats, bottomland forests and riparian corridors, particularly near caves, should not be disturbed.

Falco peregrinus (Peregrine Falcon, KSNPC endangered, federal species of management concern) typically nests on rocky cliffs, bluffs, or dirt banks and has been recorded within one mile of the project. Ideal locations include undisturbed areas with a wide view, near water, and close to plentiful prey. Substitute man-made sites include tall buildings, bridges, rock quarries, and raised platforms.

Tyto alba (Barn Owl, KSNPC special concern) can be found in hollow trees, old buildings, barns, silos and other abandoned structures. Before demolition of existing structures, it should be determined that these birds are not present.

I would like to take this opportunity to remind you of the terms of the data request license, which you agreed upon in order to submit your request. The license agreement states "Data and data products received from the Kentucky State Nature Preserves Commission, including any portion thereof, may not be reproduced in any form or by any means without the express written authorization of the Kentucky State Nature Preserves Commission." The exact location of plants, animals, and natural communities, if released by the Kentucky State Nature Preserves Commission, may not be released in any document or correspondence. These products are provided on a temporary basis for the express project (described above) of the requester, and may not be redistributed, resold or copied without the written permission of the Kentucky State Nature Preserves Commission's Data Manager (801 Schenkel Lane, Frankfort, KY, 40601. Phone: (502) 573-2886).

Please note that the quantity and quality of data collected by the Kentucky Natural Heritage Program are dependent on the research and observations of many individuals and organizations. In most cases, this information is not the result of comprehensive or site-specific field surveys; many natural areas in Kentucky have never been thoroughly surveyed, and new plants and animals are still being discovered. For these reasons, the Kentucky Natural Heritage Program cannot provide a definitive statement on the presence, absence, or condition of biological elements in any part of Kentucky. Heritage reports summarize the existing information known to the Kentucky Natural Heritage Program at the time of the request regarding the biological elements or locations in question. They should never be regarded as final statements on the elements or areas being considered, nor should they be substituted for on-site surveys required for environmental assessments. We would greatly appreciate receiving any pertinent information obtained as a result of on-site surveys.

If you have any questions or if I can be of further assistance, please do not hesitate to contact me.

Sincerely,

Sara Hines
Data Manager

SLD/SGH

Enclosures: Data Report and Interpretation Key

Standard Occurrence Report

DR# 16-013Feds

Federal status species within 5 miles of the KY_8_Licking_River_Bridge_Project (Campbell and Kenton County)

EOCODE EOID	SNAME EO Type	SCOMNAME	GRANK	SRANK	SPROT	USESA	OTHER STATUS	IDENT	LASTOBS	PREC	EORANK	COUNTY	7.5 MINUTE QUADRANGLE	LAT	LONG	EPA WATERBODY	DIRECTIONS	HABITAT
Extant in Kentucky																		
Freshwater Mussels																		
IMBIV08010*012 4864	*Cumberlandia monodonta*	Spectaclecase	G3	S1	E	LE		Y	1907	G	X	Kenton Campbell	Covington Newport	[redacted]	[redacted]	050902030201 - Town of Newport-Ohio River 050902030202 - Dry Creek-Ohio River	Ohio River at Cincinnati.	Usually found in medium to large rivers where it inhabits substrate ranging from silt to rubble and boulders in slow to swift currents of shallow to deep water (Ahlstedt 1984, Bogan and Parmalee 1983, Buchanan 1980, Nelson and Freitag 1980, Parmalee 1967). Sometimes found in or near vegetation beds, and in mud between boulders adjacent to swift water (Stansbery 1966). May become established in wing dams (Nelson and Freitag 1980).
IMBIV10020*023 2673	*Cyprogenia stegaria*	Fanshell	G1Q	S1	E	LE		Y	1980-pre	G	X	Kenton Campbell Boone	Covington Newport Burlington Addyston	[redacted]	[redacted]	050902030201 - Town of Newport-Ohio River 050902011208 - Ninemile Creek-Ohio River 050902030204 - Garrison Creek-Ohio River 050902030202 - Dry Creek-Ohio River	Ohio River, at Cincinnati, OH, Hamilton Co.	Medium to large streams and rivers with moderate to strong current in coarse sand and gravel and depth ranging from shallow to deep (Goodrich and Van Der Schalie 1944, Neel and Allen 1964, Parmalee 1967, Johnson 1980, Gordon and Layzer 1989).
IMBIV16111*006 4529	*Epioblasma obliquata obliquata*	Catspaw	G1T1	S1	E	LE		Y	1970-pre	G	X	Kenton Campbell Boone	Covington Newport Addyston Burlington	[redacted]	[redacted]	050902030201 - Town of Newport-Ohio River 050902011208 - Ninemile Creek-Ohio River 050902030204 - Garrison Creek-Ohio River 050902030202 - Dry Creek-Ohio River	Ohio River at Cincinnati, Hamilton Co., Ohio.	Inhabits medium to large rivers in riffles, shoals, and/or deep water in swift current (Bogan and Parmalee 1983, Parmalee 1967, Wilson and Clark 1914).

THESE DATA ARE VALID ONLY ON THE DATE ON WHICH THE REPORT WAS GENERATED.
THESE DATA MAY ONLY BE USED FOR THE PROJECT NAMED ABOVE.

Provided to Stantec

Standard Occurrence Report

DR# 16-013Feds

Federal status species within 5 miles of the KY_8_Licking_River_Bridge_Project (Campbell and Kenton County)

EOCODE EOID	SNAME EO Type	SCOMNAME	GRANK	SRANK	SPROT	USESA	OTHER STATUS	IDENT	LASTOBS	PREC	EORANK	COUNTY	7.5 MINUTE QUADRANGLE	LAT	LONG	EPA WATERBODY	DIRECTIONS	HABITAT
IMBIV16184*009 9096	*Epioblasma torulosa rangiana*	Northern Riffleshell	G2T2	S1	E	LE		Y	1973-pre	G	X	Kenton Campbell Boone	Covington Newport Addyston Burlington	[redacted]	[redacted]	050902030201 - Town of Newport-Ohio River 050902011208 - Ninemile Creek-Ohio River 050902030204 - Garrison Creek-Ohio River 050902030202 - Dry Creek-Ohio River	Ohio River at Cincinnati, Hamilton Co., Ohio.	Riffles or shoals with current and substrate of sand and/or gravel in small to moderate-size rivers (Clarke 1981, Watters 1987).
IMBIV16190*062 9990	*Epioblasma triquetra*	Snuffbox	G3	S1	E	LE		Y	1978-pre	G	X	Campbell Kenton	Covington Newport	[redacted]	[redacted]	050902030201 - Town of Newport-Ohio River 050902030202 - Dry Creek-Ohio River	Ohio River at Cincinnati.	Occurs in medium-sized streams to large rivers generally on mud, rocky, gravel, or sand substrates in flowing water (Baker 1928, Buchanan 1980, Johnson 1978, Murrary and Leonard 1962, Parmalee 1967). Often deeply buried in substrate and overlooked by collectors.
IMBIV21110*012 603	*Lampsilis abrupta*	Pink Mucket	G2	S1	E	LE		Y	1980-pre	G	X	Kenton Campbell Boone	Covington Newport Addyston Burlington	[redacted]	[redacted]	050902030201 - Town of Newport-Ohio River 050902011208 - Ninemile Creek-Ohio River 050902030204 - Garrison Creek-Ohio River 050902030202 - Dry Creek-Ohio River	Ohio River, at Cincinnati, OH, Hamilton Co.	Large rivers in habitats ranging from silt to boulders, but apparently more commonly from gravel and cobble. Collected from shallow and deep water with current velocity ranging from zero to swift (Ahlstedt 1983, Bogan and Parmalee 1983, Buchanan 1980), but never standing pools of water (Lauritsen 1987).

THESE DATA ARE VALID ONLY ON THE DATE ON WHICH THE REPORT WAS GENERATED.
THESE DATA MAY ONLY BE USED FOR THE PROJECT NAMED ABOVE.

Standard Occurrence Report

DR# 16-013Feds

Federal status species within 5 miles of the KY_8_Licking_River_Bridge_Project (Campbell and Kenton County)

EOCODE EOID	SNAME EO Type	SCOMNAME	GRANK	SRANK	SPROT	USESA	OTHER STATUS	IDENT	LASTOBS	PREC	EORANK	COUNTY	7.5 MINUTE QUADRANGLE	LAT	LONG	EPA WATERBODY	DIRECTIONS	HABITAT
IMBIV31030*027 1740	*Obovaria retusa*	Ring Pink	G1	S1	E	LE		Y	1838	G	X	Kenton Campbell Boone	Covington Newport Addyston Burlington	[redacted]	[redacted]	050902030201 - Town of Newport-Ohio River 050902011208 - Ninemile Creek-Ohio River 050902030204 - Garrison Creek-Ohio River 050902030202 - Dry Creek-Ohio River	Ohio River at Cincinnati, Hamilton Co., Ohio.	Large river species that inhabits gravel and sand bars (Bogan and Parmalee 1983, Goodrich and Van Der Schalie 1944, Neel and Allen 1964, Stansbery 1976).
IMBIV34020*025 1814	*Plethobasus cooperianus*	Orangefoot Pimpleback	G1	S1	E	LE		Y	1900s	G	X	Kenton Campbell Boone	Covington Newport Burlington Addyston	[redacted]	[redacted]	050902030201 - Town of Newport-Ohio River 050902011208 - Ninemile Creek-Ohio River 050902030204 - Garrison Creek-Ohio River 050902030202 - Dry Creek-Ohio River	Ohio River at Cincinnati, Hamilton Co., Ohio.	Usually found in large rivers in sand and gravel substrates (Ahlstedt 1983, Bogan and Parmalee 1983, Miller, A.C. et al. 1986).
IMBIV34030*062 3623	*Plethobasus cyphyus*	Sheepnose	G3	S1	E	LE		Y	1844-Pre	G	X	Kenton Campbell	Covington Newport	[redacted]	[redacted]	050902030201 - Town of Newport-Ohio River 050902030202 - Dry Creek-Ohio River	(Ohio River) at Cincinnati, OH.	Usually found in large rivers in current on mud, sand, or gravel bottoms at depth of 1-2 meters or more (Baker 1928, Parmalee 1967, Gordon and Layzer 1989).
IMBIV35060*038 10662	*Pleurobema clava*	Clubshell	G1G2	S1	E	LE		Y	1844-pre	G	X	Kenton Campbell Boone	Covington Newport Burlington Addyston	[redacted]	[redacted]	050902030201 - Town of Newport-Ohio River 050902011208 - Ninemile Creek-Ohio River 050902030204 - Garrison Creek-Ohio River 050902030202 - Dry Creek-Ohio River	(Ohio River) at Cincinnati, OH.	This species is an inhabitant of small streams and rivers (Goodrich and Van Der Schalie 1944; Ortmann 1919,1925), although in Kentucky it is known from moderately large rivers. Often deeply buried in the substrate and consequently difficult to find (Watters 1987).

THESE DATA ARE VALID ONLY ON THE DATE ON WHICH THE REPORT WAS GENERATED.
THESE DATA MAY ONLY BE USED FOR THE PROJECT NAMED ABOVE.

Standard Occurrence Report

DR# 16-013Feds

Federal status species within 5 miles of the KY_8_Licking_River_Bridge_Project (Campbell and Kenton County)

EOCODE EOID	SNAME EO Type	SCOMNAME	GRANK	SRANK	SPROT	USESA	OTHER STATUS	IDENT	LASTOBS	PREC	EORANK	COUNTY	7.5 MINUTE QUADRANGLE	LAT	LONG	EPA WATERBODY	DIRECTIONS	HABITAT
IMBIV35240*006 3812	*Pleurobema plenum*	Rough Pigtoe	G1	S1	E	LE		Y	1800s	G	X	Kenton Campbell Boone	Covington Newport Addyston Burlington	[redacted]	[redacted]	050902030201 - Town of Newport-Ohio River 050902011208 - Ninemile Creek-Ohio River 050902030204 - Garrison Creek-Ohio River 050902030202 - Dry Creek-Ohio River	Ohio River at Cincinnati (Hamilton County).	Medium to large rivers in sand, gravel, and cobble substrates (Ahlstedt 1984, Bogan and Parmalee 1983, Clarke 1981, Neel and Allen 1964).
IMBIV39041*032 4411	*Quadrula cylindrica cylindrica*	Rabbitsfoot	G3G4T3	S2	T	LT		Y	1987-pre	G	X	Kenton Campbell	Covington Newport	[redacted]	[redacted]	050902030201 - Town of Newport-Ohio River 050902030202 - Dry Creek-Ohio River	Ohio River, Cincinnati.	Small to large rivers with sand, gravel, and cobble and moderate to swift current, sometimes in deep water (Parmalee 1967, Bogan and Parmalee 1983).

Extirpated from Kentucky

Freshwater Mussels

IMBIV20010*012 11904	*Hemistena lata*	Cracking Pearlymussel	G1	SX	X	LE		Y	1838-Fall	G	X	Campbell Kenton	Covington	[redacted]	[redacted]	050902030201 - Town of Newport-Ohio River 050902030202 - Dry Creek-Ohio River	Ohio River at Cinicinnati, Hamilton Co., Ohio.	
IMBIV24020*004 11931	*Leptodea leptodon*	Scaleshell	G1G2	SX	X	LE		Y	No Date	M	X	Kenton	Covington	[redacted]	[redacted]	050902030202 - Dry Creek-Ohio River	Ohio River near Cincinnati.	
IMBIV39050*010 11888	*Quadrula fragosa*	Winged Mapleleaf	G1	SX	X	LE		Y	1967- pre	S	X	Kenton Campbell	Covington	[redacted]	[redacted]	050902030201 - Town of Newport-Ohio River 050902030202 - Dry Creek-Ohio River	Ohio River at Cincinnati.	

THESE DATA ARE VALID ONLY ON THE DATE ON WHICH THE REPORT WAS GENERATED.
THESE DATA MAY ONLY BE USED FOR THE PROJECT NAMED ABOVE.

Standard Occurrence Report

DR# 16-013Feds

Federal status species within 5 miles of the KY_8_Licking_River_Bridge_Project (Campbell and Kenton County)

EOCODE EOID	SNAME EO Type	SCOMNAME	GRANK	SRANK	SPROT	USESA	OTHER STATUS	IDENT	LASTOBS	PREC	EORANK	COUNTY	7.5 MINUTE QUADRANGLE	LAT	LONG	EPA WATERBODY	DIRECTIONS	HABITAT
IMBIV47050*003 6547	*Villosa fabalis*	Rayed Bean	G2	SX	X	LE		Y	1870-pre	G	X	Kenton Campbell Boone	Covington Newport Addyston Burlington	[redacted]	[redacted]	050902030201 - Town of Newport-Ohio River 050902011208 - Ninemile Creek-Ohio River 050902030204 - Garrison Creek-Ohio River 050902030202 - Dry Creek-Ohio River	Ohio River at Cincinnati.	Occurs in small to medium-size rivers where it lives deeply buried in sand and gravel bound together by the roots of aquatic vegetation (Bogan and Parmalee 1983; Ortmann 1925, 1926; Parmalee 1967; Stansbery 1976). This small mussel is easy to overlook because of the habitat occupied.

THESE DATA ARE VALID ONLY ON THE DATE ON WHICH THE REPORT WAS GENERATED.
THESE DATA MAY ONLY BE USED FOR THE PROJECT NAMED ABOVE.

Standard Occurrence Report

DR# 16-031eo

KSNPC monitored species and communities within 1 mile of the KY_8_Licking_River_Bridge_Project (Campbell and Kenton County)

EOCODE EOID	SNAME EO Type	SCOMNAME	GRANK	SRANK	SPROT	USESA	OTHER STATUS	IDENT	LASTOBS	PREC	EORANK	COUNTY	7.5 MINUTE QUADRANGLE	LAT	LONG	EPA WATERBODY	DIRECTIONS	HABITAT
Extant in Kentucky																		
Vascular Plants																		
PDONA0C1D0*002 8083	*Oenothera triloba*	Stemless Evening-primrose	G4	S1S2	T				1907-05-29	M	H	Campbell Kenton	Newport Covington	[redacted]	[redacted]	050902030201 - Town of Newport-Ohio River 050902030202 - Dry Creek-Ohio River 051001011306 - DeCoursey Creek-Licking River	[redacted]	Dry woods, barrens, and prairies, often calcareous; in KY, glades, dry limestone soil, rock outcrops in fields.
Aquatic Snails																		
IMGASK5100*003 5595	*Leptoxis praerosa*	Onyx Rocksnail	G5	S3S4	S	SOMC		Y	1900-pre	G	X	Kenton Campbell	Covington Newport	[redacted]	[redacted]	050902030201 - Town of Newport-Ohio River 050902030202 - Dry Creek-Ohio River	Ohio River at Cincinnati, Ohio [redacted]	Call (1895) indicated that in the Ohio River at the falls it occurred in the greatest profusion where the bottom is clean rock or rock with abundant "confervoid" vegetation.
IMGASE8040*006 12687	*Lioplax sulculosa*	Furrowed Lioplax	G5	S3S4	S			Y	1955-pre	M	X?	Campbell Kenton	Covington Newport	[redacted]	[redacted]	050902030201 - Town of Newport-Ohio River 050902030202 - Dry Creek-Ohio River 051001011306 - DeCoursey Creek-Licking River	Ohio River at Cincinnati.	
Freshwater Mussels																		

THESE DATA ARE VALID ONLY ON THE DATE ON WHICH THE REPORT WAS GENERATED.
THESE DATA MAY ONLY BE USED FOR THE PROJECT NAMED ABOVE.

Standard Occurrence Report

DR# 16-031eo

KSNPC monitored species and communities within 1 mile of the KY_8_Licking_River_Bridge_Project (Campbell and Kenton County)

EOCODE EOID	SNAME EO Type	SCOMNAME	GRANK	SRANK	SPROT	USESA	OTHER STATUS	IDENT	LASTOBS	PREC	EORANK	COUNTY	7.5 MINUTE QUADRANGLE	LAT	LONG	EPA WATERBODY	DIRECTIONS	HABITAT
IMBIV08010*012 4864	*Cumberlandia monodonta*	Spectaclecase	G3	S1	E	LE		Y	1907	G	X	Kenton Campbell	Covington Newport	[redacted]	[redacted]	050902030201 - Town of Newport-Ohio River 050902030202 - Dry Creek-Ohio River	Ohio River at Cincinnati.	Usually found in medium to large rivers where it inhabits substrate ranging from silt to rubble and boulders in slow to swift currents of shallow to deep water (Ahlstedt 1984, Bogan and Parmalee 1983, Buchanan 1980, Nelson and Freitag 1980, Parmalee 1967). Sometimes found in or near vegetation beds, and in mud between boulders adjacent to swift water (Stansbery 1966). May become established in wing dams (Nelson and Freitag 1980).
IMBIV10020*023 2673	*Cyprogenia stegaria*	Fanshell	G1Q	S1	E	LE		Y	1980-pre	G	X	Kenton Campbell Boone	Covington Newport Burlington Addyston	[redacted]	[redacted]	050902030201 - Town of Newport-Ohio River 050902011208 - Ninemile Creek-Ohio River 050902030204 - Garrison Creek-Ohio River 050902030202 - Dry Creek-Ohio River	Ohio River, at Cincinnati, OH, Hamilton Co.	Medium to large streams and rivers with moderate to strong current in coarse sand and gravel and depth ranging from shallow to deep (Goodrich and Van Der Schalie 1944, Neel and Allen 1964, Parmalee 1967, Johnson 1980, Gordon and Layzer 1989).
IMBIV16111*006 4529	*Epioblasma obliquata obliquata*	Catspaw	G1T1	S1	E	LE		Y	1970-pre	G	X	Kenton Campbell Boone	Covington Newport Addyston Burlington	[redacted]	[redacted]	050902030201 - Town of Newport-Ohio River 050902011208 - Ninemile Creek-Ohio River 050902030204 - Garrison Creek-Ohio River 050902030202 - Dry Creek-Ohio River	Ohio River at Cincinnati, Hamilton Co., Ohio.	Inhabits medium to large rivers in riffles, shoals, and/or deep water in swift current (Bogan and Parmalee 1983, Parmalee 1967, Wilson and Clark 1914).

THESE DATA ARE VALID ONLY ON THE DATE ON WHICH THE REPORT WAS GENERATED.
THESE DATA MAY ONLY BE USED FOR THE PROJECT NAMED ABOVE.

Standard Occurrence Report

DR# 16-031eo

KSNPC monitored species and communities within 1 mile of the KY_8_Licking_River_Bridge_Project (Campbell and Kenton County)

EOCODE EOID	SNAME EO Type	SCOMNAME	GRANK	SRANK	SPROT	USESA	OTHER STATUS	IDENT	LASTOBS	PREC	EORANK	COUNTY	7.5 MINUTE QUADRANGLE	LAT	LONG	EPA WATERBODY	DIRECTIONS	HABITAT
IMBIV16184*009 9096	*Epioblasma torulosa rangiana*	Northern Riffleshell	G2T2	S1	E	LE		Y	1973-pre	G	X	Kenton Campbell Boone	Covington Newport Addyston Burlington	[redacted]	[redacted]	050902030201 - Town of Newport-Ohio River 050902011208 - Ninemile Creek-Ohio River 050902030204 - Garrison Creek-Ohio River 050902030202 - Dry Creek-Ohio River	Ohio River at Cincinnati, Hamilton Co., Ohio.	Riffles or shoals with current and substrate of sand and/or gravel in small to moderate-size rivers (Clarke 1981, Watters 1987).
IMBIV16190*062 9990	*Epioblasma triquetra*	Snuffbox	G3	S1	E	LE		Y	1978-pre	G	X	Campbell Kenton	Covington Newport	[redacted]	[redacted]	050902030201 - Town of Newport-Ohio River 050902030202 - Dry Creek-Ohio River	Ohio River at Cincinnati.	Occurs in medium-sized streams to large rivers generally on mud, rocky, gravel, or sand substrates in flowing water (Baker 1928, Buchanan 1980, Johnson 1978, Murrary and Leonard 1962, Parmalee 1967). Often deeply buried in substrate and overlooked by collectors.
IMBIV17120*020 1346	*Fusconaia subrotunda*	Longsolid	G3	S3S4	S			Y	1870-pre	G	X	Kenton Campbell	Covington Newport	[redacted]	[redacted]	050902030201 - Town of Newport-Ohio River 050902030202 - Dry Creek-Ohio River	Ohio River, at Cincinnati [redacted]	Gravel bars and deep pools in large rivers and large to medium-sized streams (Ahlstedt 1984, Goodrich and Van Der Schalie 1944, Neel and Allen 1964, Parmalee 1967).

THESE DATA ARE VALID ONLY ON THE DATE ON WHICH THE REPORT WAS GENERATED.
THESE DATA MAY ONLY BE USED FOR THE PROJECT NAMED ABOVE.

Standard Occurrence Report

KSNPC monitored species and communities within 1 mile of the KY_8_Licking_River_Bridge_Project (Campbell and Kenton County)

EOCODE EOID	SNAME EO Type	SCOMNAME	GRANK	SRANK	SPROT	USESA	OTHER STATUS	IDENT	LASTOBS	PREC	EORANK	COUNTY	7.5 MINUTE QUADRANGLE	LAT	LONG	EPA WATERBODY	DIRECTIONS	HABITAT
IMBIV21110*012 603	*Lampsilis abrupta*	Pink Mucket	G2	S1	E	LE		Y	1980-pre	G	X	Kenton Campbell Boone	Covington Newport Addyston Burlington	[redacted]	[redacted]	050902030201 - Town of Newport-Ohio River 050902011208 - Ninemile Creek-Ohio River 050902030204 - Garrison Creek-Ohio River 050902030202 - Dry Creek-Ohio River	Ohio River, at Cincinnati, OH, Hamilton Co.	Large rivers in habitats ranging from silt to boulders, but apparently more commonly from gravel and cobble. Collected from shallow and deep water with current velocity ranging from zero to swift (Ahlstedt 1983, Bogan and Parmalee 1983, Buchanan 1980), but never standing pools of water (Lauritsen 1987).
IMBIV21130*015 3627	*Lampsilis ovata*	Pocketbook	G5	S1	E			Y	1988-pre	G	X	Kenton Campbell	Covington Newport	[redacted]	[redacted]	050902030201 - Town of Newport-Ohio River 050902030202 - Dry Creek-Ohio River	Ohio River at Cincinnati, OH.	Considered a large river species (Clench and Van Der Schalie 1944, Parmalee 1967, Stansbery 1976), but occurs in medium-sized streams in gravel, sand, or even mud (Parmalee 1967, Johnson 1970, Gordon and Layzer 1989). In the Lower Wabash and Ohio Rivers specimens were taken in deep water (6-10 feet or more) in current from sand or gravel.
IMBIV22020*006 1059	*Lasmigona compressa*	Creek Heelsplitter	G5	S1	E			Y	1985-pre	G	X	Kenton Campbell	Covington Newport	[redacted]	[redacted]	050902030201 - Town of Newport-Ohio River 050902030202 - Dry Creek-Ohio River	Ohio River, Cincinnati, Hamilton Co., Ohio.	Generally occurs in creeks, small streams, and headwaters of larger rivers in sand, fine gravel, or mud bottoms, usually in swift water below riffles (Clarke 1981; Goodrich and Van Der Schalie 1944; Parmalee 1967; Taylor 1980a, b).

THESE DATA ARE VALID ONLY ON THE DATE ON WHICH THE REPORT WAS GENERATED.
THESE DATA MAY ONLY BE USED FOR THE PROJECT NAMED ABOVE.

Standard Occurrence Report

KSNPC monitored species and communities within 1 mile of the KY_8_Licking_River_Bridge_Project (Campbell and Kenton County)

EOCODE EOID	SNAME EO Type	SCOMNAME	GRANK	SRANK	SPROT	USESA	OTHER STATUS	IDENT	LASTOBS	PREC	EORANK	COUNTY	7.5 MINUTE QUADRANGLE	LAT	LONG	EPA WATERBODY	DIRECTIONS	HABITAT
IMBIV31030*027 1740	*Obovaria retusa*	Ring Pink	G1	S1	E	LE		Y	1838	G	X	Kenton Campbell Boone	Covington Newport Addyston Burlington	[redacted]	[redacted]	050902030201 - Town of Newport-Ohio River 050902011208 - Ninemile Creek-Ohio River 050902030204 - Garrison Creek-Ohio River 050902030202 - Dry Creek-Ohio River	Ohio River at Cincinnati, Hamilton Co., Ohio.	Large river species that inhabits gravel and sand bars (Bogan and Parmalee 1983, Goodrich and Van Der Schalie 1944, Neel and Allen 1964, Stansbery 1976).
IMBIV34020*025 1814	*Plethobasus cooperianus*	Orangefoot Pimpleback	G1	S1	E	LE		Y	1900s	G	X	Kenton Campbell Boone	Covington Newport Burlington Addyston	[redacted]	[redacted]	050902030201 - Town of Newport-Ohio River 050902011208 - Ninemile Creek-Ohio River 050902030204 - Garrison Creek-Ohio River 050902030202 - Dry Creek-Ohio River	Ohio River at Cincinnati, Hamilton Co., Ohio.	Usually found in large rivers in sand and gravel substrates (Ahlstedt 1983, Bogan and Parmalee 1983, Miller, A.C. et al. 1986).
IMBIV34030*062 3623	*Plethobasus cyphyus*	Sheepnose	G3	S1	E	LE		Y	1844-Pre	G	X	Kenton Campbell	Covington Newport	[redacted]	[redacted]	050902030201 - Town of Newport-Ohio River 050902030202 - Dry Creek-Ohio River	(Ohio River) at Cincinnati, OH.	Usually found in large rivers in current on mud, sand, or gravel bottoms at depth of 1-2 meters or more (Baker 1928, Parmalee 1967, Gordon and Layzer 1989).
IMBIV35060*038 10662	*Pleurobema clava*	Clubshell	G1G2	S1	E	LE		Y	1844-pre	G	X	Kenton Campbell Boone	Covington Newport Burlington Addyston	[redacted]	[redacted]	050902030201 - Town of Newport-Ohio River 050902011208 - Ninemile Creek-Ohio River 050902030204 - Garrison Creek-Ohio River 050902030202 - Dry Creek-Ohio River	(Ohio River) at Cincinnati, OH.	This species is an inhabitant of small streams and rivers (Goodrich and Van Der Schalie 1944; Ortmann 1919,1925), although in Kentucky it is known from moderately large rivers. Often deeply buried in the substrate and consequently difficult to find (Watters 1987).

THESE DATA ARE VALID ONLY ON THE DATE ON WHICH THE REPORT WAS GENERATED.
THESE DATA MAY ONLY BE USED FOR THE PROJECT NAMED ABOVE.

Standard Occurrence Report

DR# 16-031eo

KSNPC monitored species and communities within 1 mile of the KY_8_Licking_River_Bridge_Project (Campbell and Kenton County)

EOCODE EOID	SNAME EO Type	SCOMNAME	GRANK	SRANK	SPROT	USESA	OTHER STATUS	IDENT	LASTOBS	PREC	EORANK	COUNTY	7.5 MINUTE QUADRANGLE	LAT	LONG	EPA WATERBODY	DIRECTIONS	HABITAT
IMBIV35240*006 3812	*Pleurobema plenum*	Rough Pigtoe	G1	S1	E	LE		Y	1800s	G	X	Kenton Campbell Boone	Covington Newport Addyston Burlington	[redacted]	[redacted]	050902030201 - Town of Newport-Ohio River 050902011208 - Ninemile Creek-Ohio River 050902030204 - Garrison Creek-Ohio River 050902030202 - Dry Creek-Ohio River	Ohio River at Cincinnati (Hamilton County).	Medium to large rivers in sand, gravel, and cobble substrates (Ahlstedt 1984, Bogan and Parmalee 1983, Clarke 1981, Neel and Allen 1964).
IMBIV35250*017 9012	*Pleurobema rubrum*	Pyramid Pigtoe	G2G3	S1	E	SOMC		Y	1800s	G	X	Kenton Campbell Boone	Covington Newport Addyston Burlington	[redacted]	[redacted]	050902030201 - Town of Newport-Ohio River 050902011208 - Ninemile Creek-Ohio River 050902030204 - Garrison Creek-Ohio River 050902030202 - Dry Creek-Ohio River	Ohio River at Cincinnati.	Inhabits medium to large rivers and usually occurs in sand or gravel bottoms in deep waters (Ahlstedt 1984, Murray and Leonard 1962, Parmalee et al. 1982).
IMBIV39041*032 4411	*Quadrula cylindrica cylindrica*	Rabbitsfoot	G3G4T3	S2	T	LT		Y	1987-pre	G	X	Kenton Campbell	Covington Newport	[redacted]	[redacted]	050902030201 - Town of Newport-Ohio River 050902030202 - Dry Creek-Ohio River	Ohio River, Cincinnati.	Small to large rivers with sand, gravel, and cobble and moderate to swift current, sometimes in deep water (Parmalee 1967, Bogan and Parmalee 1983).
IMBIV41010*018 5881	*Simpsonaias ambigua*	Salamander Mussel	G3	S2S3	T	SOMC		Y	1985-pre	G	X	Kenton Campbell	Covington Newport	[redacted]	[redacted]	050902030201 - Town of Newport-Ohio River 050902030202 - Dry Creek-Ohio River	OHIO RIVER AT CINCINNATI.	Often found buried in substrate such as soft mud and/or gravel, and/or under flat stones in shallow water in small streams where the current may be swift (Baker 1928, Buchanan 1980, Goodrich and Van Der Schalie 1944).

Insects

THESE DATA ARE VALID ONLY ON THE DATE ON WHICH THE REPORT WAS GENERATED.
THESE DATA MAY ONLY BE USED FOR THE PROJECT NAMED ABOVE.

Standard Occurrence Report

KSNPC monitored species and communities within 1 mile of the KY_8_Licking_River_Bridge_Project (Campbell and Kenton County)

EOCODE EOID	SNAME EO Type	SCOMNAME	GRANK	SRANK	SPROT	USESA	OTHER STATUS	IDENT	LASTOBS	PREC	EORANK	COUNTY	7.5 MINUTE QUADRANGLE	LAT	LONG	EPA WATERBODY	DIRECTIONS	HABITAT
IICOL03010*007 3997	*Dryobius sexnotatus*	Six-banded Longhorn Beetle	GNR	S2	T	SOMC			1996-10-08	G	D	Kenton Campbell Boone	Covington Burlington Newport	[redacted]	[redacted]	050902030201 - Town of Newport-Ohio River 051001011305 - Lower Banklick Creek 051001011306 - DeCoursey Creek-Licking River 050902030202 - Dry Creek-Ohio River	COVINGTON, KY.	Appears to be dependent on climax hardwood forest habitat, where it principally lives on sugar maple and, to a lesser extent, beech and elm (Perry et al. 1974, Schweitzer 1989). Mid June to mid July is when adults are typically found (Mike Bratton, pers comm).
Fishes																		
AFCAA01020*005 8698	*Acipenser fulvescens*	Lake Sturgeon	G3G4	S1	E	SOMC		Y	1800s	G	H	Kenton Campbell	Covington Newport	[redacted]	[redacted]	050902030201 - Town of Newport-Ohio River 050902030202 - Dry Creek-Ohio River	Ohio River at Cincinnati. [redacted]	Lakes and large rivers with a firm sand/gravel bottom (Burr and Warren 1986, Etnier and Starnes 1993).
AFCBA02010*008 7285	*Atractosteus spatula*	Alligator Gar	G3G4	S1	E	SOMC		Y	1981-pre	G	H	Campbell Kenton Boone	Newport Covington Withamsville Addyston Hooven Lawrenceburg Burlington	[redacted]	[redacted]	050902030201 - Town of Newport-Ohio River 050902011208 - Ninemile Creek-Ohio River 050902030204 - Garrison Creek-Ohio River 050902030202 - Dry Creek-Ohio River	Ohio River across from Hamilton Co., Ohio.	Sluggish pools and backwaters of large rivers, backwaters, and oxbow lakes (Burr and Warren 1986, Page and Burr 1991, Etnier and Starnes 1993).
Amphibians																		
AAAAC01011*010 8245	*Cryptobranchus alleganiensis alleganiensis*	Eastern Hellbender	G3G4T3T4	S1	E	SOMC		Y	1904-08-22	G	X?	Kenton Campbell	Covington Newport	[redacted]	[redacted]	050902030201 - Town of Newport-Ohio River 051001011306 - DeCoursey Creek-Licking River 050902030202 - Dry Creek-Ohio River	Ohio River at Cincinnati, OH.	Confined to running waters of fairly large streams and rivers, especially in stretches with large flat stones.
Breeding Birds																		
ABNKD06070*013 12838	*Falco peregrinus*	Peregrine Falcon	G4	S1B	E	SOMC		Y	2009-06-10	S	C	Kenton	Covington	[redacted]	[redacted]	050902030202 - Dry Creek-Ohio River	[redacted].	

THESE DATA ARE VALID ONLY ON THE DATE ON WHICH THE REPORT WAS GENERATED.
THESE DATA MAY ONLY BE USED FOR THE PROJECT NAMED ABOVE.

Standard Occurrence Report

DR# 16-031eo

KSNPC monitored species and communities within 1 mile of the KY_8_Licking_River_Bridge_Project (Campbell and Kenton County)

EOCODE EOID	SNAME EO Type	SCOMNAME	GRANK	SRANK	SPROT	USESA	OTHER STATUS	IDENT	LASTOBS	PREC	EORANK	COUNTY	7.5 MINUTE QUADRANGLE	LAT	LONG	EPA WATERBODY	DIRECTIONS	HABITAT
Mammals																		
AMAJF05010*010 2698	*Spilogale putorius*	Eastern Spotted Skunk	G4	S2S3	S			Y	2001-pre	M	H	Campbell	Newport Covington	[redacted]	[redacted]	050902030201 - Town of Newport-Ohio River 051001011306 - DeCoursey Creek-Licking River	Newport, Campbell Co.	Wooded areas, especially along clifflines. Will use abandoned buildings.
Extirpated from Kentucky																		
Freshwater Mussels																		
IMBIV20010*012 11904	*Hemistena lata*	Cracking Pearlymussel	G1	SX	X	LE		Y	1838-Fall	G	X	Campbell Kenton	Covington	[redacted]	[redacted]	050902030201 - Town of Newport-Ohio River 050902030202 - Dry Creek-Ohio River	Ohio River at Cinicinnati, Hamilton Co., Ohio.	
IMBIV24020*004 11931	*Leptodea leptodon*	Scaleshell	G1G2	SX	X	LE		Y	No Date	M	X	Kenton	Covington	[redacted]	[redacted]	050902030202 - Dry Creek-Ohio River	Ohio River near Cincinnati.	
IMBIV39050*010 11888	*Quadrula fragosa*	Winged Mapleleaf	G1	SX	X	LE		Y	1967- pre	S	X	Kenton Campbell	Covington	[redacted]	[redacted]	050902030201 - Town of Newport-Ohio River 050902030202 - Dry Creek-Ohio River	Ohio River at Cincinnati.	
IMBIV47050*003 6547	*Villosa fabalis*	Rayed Bean	G2	SX	X	LE		Y	1870-pre	G	X	Kenton Campbell Boone	Covington Newport Addyston Burlington	[redacted]	[redacted]	050902030201 - Town of Newport-Ohio River 050902011208 - Ninemile Creek-Ohio River 050902030204 - Garrison Creek-Ohio River 050902030202 - Dry Creek-Ohio River	Ohio River at Cincinnati.	Occurs in small to medium-size rivers where it lives deeply buried in sand and gravel bound together by the roots of aquatic vegetation (Bogan and Parmalee 1983; Ortmann 1925, 1926; Parmalee 1967; Stansbery 1976). This small mussel is easy to overlook because of the habitat occupied.

THESE DATA ARE VALID ONLY ON THE DATE ON WHICH THE REPORT WAS GENERATED.
THESE DATA MAY ONLY BE USED FOR THE PROJECT NAMED ABOVE.

Standard Occurrence Report

DR# 16-031_aquatic

KSNPC monitored aquatic species within 5 miles of the KY_8_Licking_River_Bridge_Project (Campbell and Kenton County))

EOCODE EOID	SNAME EO Type	SCOMNAME	GRANK	SRANK	SPROT	USESA	OTHER STATUS	IDENT	LASTOBS	PREC	EORANK	COUNTY	7.5 MINUTE QUADRANGLE	LAT	LONG	EPA WATERBODY	DIRECTIONS	HABITAT
Extant in Kentucky																		
Aquatic Snails																		
IMGASK5100*003 5595	*Leptoxis praerosa*	Onyx Rocksnail	G5	S3S4	S	SOMC		Y	1900-pre	G	X	Kenton Campbell	Covington Newport	[redacted]	[redacted]	050902030201 - Town of Newport-Ohio River 050902030202 - Dry Creek-Ohio River	Ohio River at Cincinnati, Ohio [redacted]	Call (1895) indicated that in the Ohio River at the falls it occurred in the greatest profusion where the bottom is clean rock or rock with abundant "confervoid" vegetation.
IMGASE8040*006 12687	*Lioplax sulculosa*	Furrowed Lioplax	G5	S3S4	S			Y	1955-pre	M	X?	Campbell Kenton	Covington Newport	[redacted]	[redacted]	050902030201 - Town of Newport-Ohio River 050902030202 - Dry Creek-Ohio River 051001011306 - DeCoursey Creek-Licking River	Ohio River at Cincinnati.	
IMGASE8040*011 13291	*Lioplax sulculosa*	Furrowed Lioplax	G5	S3S4	S			Y	1955-pre	G	H	Kenton	Independence Newport Covington	[redacted]	[redacted]	051001011305 - Lower Banklick Creek 051001011306 - DeCoursey Creek-Licking River 051001011304 - Upper Banklick Creek	[redacted].	
Freshwater Mussels																		

THESE DATA ARE VALID ONLY ON THE DATE ON WHICH THE REPORT WAS GENERATED.
THESE DATA MAY ONLY BE USED FOR THE PROJECT NAMED ABOVE.

Standard Occurrence Report

DR# 16-031_aquatic

KSNPC monitored aquatic species within 5 miles of the KY_8_Licking_River_Bridge_Project (Campbell and Kenton County))

EOCODE EOID	SNAME EO Type	SCOMNAME	GRANK	SRANK	SPROT	USESA	OTHER STATUS	IDENT	LASTOBS	PREC	EORANK	COUNTY	7.5 MINUTE QUADRANGLE	LAT	LONG	EPA WATERBODY	DIRECTIONS	HABITAT
IMBIV08010*012 4864	*Cumberlandia monodonta*	Spectaclecase	G3	S1	E	LE		Y	1907	G	X	Kenton Campbell	Covington Newport	[redacted]	[redacted]	050902030201 - Town of Newport-Ohio River 050902030202 - Dry Creek-Ohio River	Ohio River at Cincinnati.	Usually found in medium to large rivers where it inhabits substrate ranging from silt to rubble and boulders in slow to swift currents of shallow to deep water (Ahlstedt 1984, Bogan and Parmalee 1983, Buchanan 1980, Nelson and Freitag 1980, Parmalee 1967). Sometimes found in or near vegetation beds, and in mud between boulders adjacent to swift water (Stansbery 1966). May become established in wing dams (Nelson and Freitag 1980).
IMBIV10020*023 2673	*Cyprogenia stegaria*	Fanshell	G1Q	S1	E	LE		Y	1980-pre	G	X	Kenton Campbell Boone	Covington Newport Burlington Addyston	[redacted]	[redacted]	050902030201 - Town of Newport-Ohio River 050902011208 - Ninemile Creek-Ohio River 050902030204 - Garrison Creek-Ohio River 050902030202 - Dry Creek-Ohio River	Ohio River, at Cincinnati, OH, Hamilton Co.	Medium to large streams and rivers with moderate to strong current in coarse sand and gravel and depth ranging from shallow to deep (Goodrich and Van Der Schalie 1944, Neel and Allen 1964, Parmalee 1967, Johnson 1980, Gordon and Layzer 1989).
IMBIV16111*006 4529	*Epioblasma obliquata obliquata*	Catspaw	G1T1	S1	E	LE		Y	1970-pre	G	X	Kenton Campbell Boone	Covington Newport Addyston Burlington	[redacted]	[redacted]	050902030201 - Town of Newport-Ohio River 050902011208 - Ninemile Creek-Ohio River 050902030204 - Garrison Creek-Ohio River 050902030202 - Dry Creek-Ohio River	Ohio River at Cincinnati, Hamilton Co., Ohio.	Inhabits medium to large rivers in riffles, shoals, and/or deep water in swift current (Bogan and Parmalee 1983, Parmalee 1967, Wilson and Clark 1914).

THESE DATA ARE VALID ONLY ON THE DATE ON WHICH THE REPORT WAS GENERATED.
THESE DATA MAY ONLY BE USED FOR THE PROJECT NAMED ABOVE.

Standard Occurrence Report

DR# 16-031_aquatic

KSNPC monitored aquatic species within 5 miles of the KY_8_Licking_River_Bridge_Project (Campbell and Kenton County))

EOCODE EOID	SNAME EO Type	SCOMNAME	GRANK	SRANK	SPROT	USESA	OTHER STATUS	IDENT	LASTOBS	PREC	EORANK	COUNTY	7.5 MINUTE QUADRANGLE	LAT	LONG	EPA WATERBODY	DIRECTIONS	HABITAT
IMBIV16184*009 9096	*Epioblasma torulosa rangiana*	Northern Riffleshell	G2T2	S1	E	LE		Y	1973-pre	G	X	Kenton Campbell Boone	Covington Newport Addyston Burlington	[redacted]	[redacted]	050902030201 - Town of Newport-Ohio River 050902011208 - Ninemile Creek-Ohio River 050902030204 - Garrison Creek-Ohio River 050902030202 - Dry Creek-Ohio River	Ohio River at Cincinnati, Hamilton Co., Ohio.	Riffles or shoals with current and substrate of sand and/or gravel in small to moderate-size rivers (Clarke 1981, Watters 1987).
IMBIV16190*062 9990	*Epioblasma triquetra*	Snuffbox	G3	S1	E	LE		Y	1978-pre	G	X	Campbell Kenton	Covington Newport	[redacted]	[redacted]	050902030201 - Town of Newport-Ohio River 050902030202 - Dry Creek-Ohio River	Ohio River at Cincinnati.	Occurs in medium-sized streams to large rivers generally on mud, rocky, gravel, or sand substrates in flowing water (Baker 1928, Buchanan 1980, Johnson 1978, Murrary and Leonard 1962, Parmalee 1967). Often deeply buried in substrate and overlooked by collectors.
IMBIV17120*020 1346	*Fusconaia subrotunda*	Longsolid	G3	S3S4	S			Y	1870-pre	G	X	Kenton Campbell	Covington Newport	[redacted]	[redacted]	050902030201 - Town of Newport-Ohio River 050902030202 - Dry Creek-Ohio River	Ohio River, at Cincinnati [redacted]	Gravel bars and deep pools in large rivers and large to medium-sized streams (Ahlstedt 1984, Goodrich and Van Der Schalie 1944, Neel and Allen 1964, Parmalee 1967).

THESE DATA ARE VALID ONLY ON THE DATE ON WHICH THE REPORT WAS GENERATED.
THESE DATA MAY ONLY BE USED FOR THE PROJECT NAMED ABOVE.

Standard Occurrence Report

DR# 16-031_aquatic

KSNPC monitored aquatic species within 5 miles of the KY_8_Licking_River_Bridge_Project (Campbell and Kenton County))

EOCODE EOID	SNAME EO Type	SCOMNAME	GRANK	SRANK	SPROT	USESA	OTHER STATUS	IDENT	LASTOBS	PREC	EORANK	COUNTY	7.5 MINUTE QUADRANGLE	LAT	LONG	EPA WATERBODY	DIRECTIONS	HABITAT
IMBIV21110*012 603	*Lampsilis abrupta*	Pink Mucket	G2	S1	E	LE		Y	1980-pre	G	X	Kenton Campbell Boone	Covington Newport Addyston Burlington	[redacted]	[redacted]	050902030201 - Town of Newport-Ohio River 050902011208 - Ninemile Creek-Ohio River 050902030204 - Garrison Creek-Ohio River 050902030202 - Dry Creek-Ohio River	Ohio River, at Cincinnati, OH, Hamilton Co.	Large rivers in habitats ranging from silt to boulders, but apparently more commonly from gravel and cobble. Collected from shallow and deep water with current velocity ranging from zero to swift (Ahlstedt 1983, Bogan and Parmalee 1983, Buchanan 1980), but never standing pools of water (Lauritsen 1987).
IMBIV21130*015 3627	*Lampsilis ovata*	Pocketbook	G5	S1	E			Y	1988-pre	G	X	Kenton Campbell	Covington Newport	[redacted]	[redacted]	050902030201 - Town of Newport-Ohio River 050902030202 - Dry Creek-Ohio River	Ohio River at Cincinnati, OH.	Considered a large river species (Clench and Van Der Schalie 1944, Parmalee 1967, Stansbery 1976), but occurs in medium-sized streams in gravel, sand, or even mud (Parmalee 1967, Johnson 1970, Gordon and Layzer 1989). In the Lower Wabash and Ohio Rivers specimens were taken in deep water (6-10 feet or more) in current from sand or gravel.
IMBIV22020*006 1059	*Lasmigona compressa*	Creek Heelsplitter	G5	S1	E			Y	1985-pre	G	X	Kenton Campbell	Covington Newport	[redacted]	[redacted]	050902030201 - Town of Newport-Ohio River 050902030202 - Dry Creek-Ohio River	Ohio River, Cincinnati, Hamilton Co., Ohio.	Generally occurs in creeks, small streams, and headwaters of larger rivers in sand, fine gravel, or mud bottoms, usually in swift water below riffles (Clarke 1981; Goodrich and Van Der Schalie 1944; Parmalee 1967; Taylor 1980a, b).

THESE DATA ARE VALID ONLY ON THE DATE ON WHICH THE REPORT WAS GENERATED.
THESE DATA MAY ONLY BE USED FOR THE PROJECT NAMED ABOVE.

Standard Occurrence Report

DR# 16-031_aquatic

KSNPC monitored aquatic species within 5 miles of the KY_8_Licking_River_Bridge_Project (Campbell and Kenton County))

EOCODE EOID	SNAME EO Type	SCOMNAME	GRANK	SRANK	SPROT	USESA	OTHER STATUS	IDENT	LASTOBS	PREC	EORANK	COUNTY	7.5 MINUTE QUADRANGLE	LAT	LONG	EPA WATERBODY	DIRECTIONS	HABITAT
IMBIV31030*027 1740	*Obovaria retusa*	Ring Pink	G1	S1	E	LE		Y	1838	G	X	Kenton Campbell Boone	Covington Newport Addyston Burlington	[redacted]	[redacted]	050902030201 - Town of Newport-Ohio River 050902011208 - Ninemile Creek-Ohio River 050902030204 - Garrison Creek-Ohio River 050902030202 - Dry Creek-Ohio River	Ohio River at Cincinnati, Hamilton Co., Ohio.	Large river species that inhabits gravel and sand bars (Bogan and Parmalee 1983, Goodrich and Van Der Schalie 1944, Neel and Allen 1964, Stansbery 1976).
IMBIV34020*025 1814	*Plethobasus cooperianus*	Orangefoot Pimpleback	G1	S1	E	LE		Y	1900s	G	X	Kenton Campbell Boone	Covington Newport Burlington Addyston	[redacted]	[redacted]	050902030201 - Town of Newport-Ohio River 050902011208 - Ninemile Creek-Ohio River 050902030204 - Garrison Creek-Ohio River 050902030202 - Dry Creek-Ohio River	Ohio River at Cincinnati, Hamilton Co., Ohio.	Usually found in large rivers in sand and gravel substrates (Ahlstedt 1983, Bogan and Parmalee 1983, Miller, A.C. et al. 1986).
IMBIV34030*062 3623	*Plethobasus cyphyus*	Sheepnose	G3	S1	E	LE		Y	1844-Pre	G	X	Kenton Campbell	Covington Newport	[redacted]	[redacted]	050902030201 - Town of Newport-Ohio River 050902030202 - Dry Creek-Ohio River	(Ohio River) at Cincinnati, OH.	Usually found in large rivers in current on mud, sand, or gravel bottoms at depth of 1-2 meters or more (Baker 1928, Parmalee 1967, Gordon and Layzer 1989).
IMBIV35060*038 10662	*Pleurobema clava*	Clubshell	G1G2	S1	E	LE		Y	1844-pre	G	X	Kenton Campbell Boone	Covington Newport Burlington Addyston	[redacted]	[redacted]	050902030201 - Town of Newport-Ohio River 050902011208 - Ninemile Creek-Ohio River 050902030204 - Garrison Creek-Ohio River 050902030202 - Dry Creek-Ohio River	(Ohio River) at Cincinnati, OH.	This species is an inhabitant of small streams and rivers (Goodrich and Van Der Schalie 1944; Ortmann 1919,1925), although in Kentucky it is known from moderately large rivers. Often deeply buried in the substrate and consequently difficult to find (Watters 1987).

THESE DATA ARE VALID ONLY ON THE DATE ON WHICH THE REPORT WAS GENERATED.
THESE DATA MAY ONLY BE USED FOR THE PROJECT NAMED ABOVE.

Standard Occurrence Report

KSNPC monitored aquatic species within 5 miles of the KY_8_Licking_River_Bridge_Project (Campbell and Kenton County))

EOCODE EOID	SNAME EO Type	SCOMNAME	GRANK	SRANK	SPROT	USESA	OTHER STATUS	IDENT	LASTOBS	PREC	EORANK	COUNTY	7.5 MINUTE QUADRANGLE	LAT	LONG	EPA WATERBODY	DIRECTIONS	HABITAT
IMBIV35240*006 3812	*Pleurobema plenum*	Rough Pigtoe	G1	S1	E	LE		Y	1800s	G	X	Kenton Campbell Boone	Covington Newport Addyston Burlington	[redacted]	[redacted]	050902030201 - Town of Newport-Ohio River 050902011208 - Ninemile Creek-Ohio River 050902030204 - Garrison Creek-Ohio River 050902030202 - Dry Creek-Ohio River	Ohio River at Cincinnati (Hamilton County).	Medium to large rivers in sand, gravel, and cobble substrates (Ahlstedt 1984, Bogan and Parmalee 1983, Clarke 1981, Neel and Allen 1964).
IMBIV35250*017 9012	*Pleurobema rubrum*	Pyramid Pigtoe	G2G3	S1	E	SOMC		Y	1800s	G	X	Kenton Campbell Boone	Covington Newport Addyston Burlington	[redacted]	[redacted]	050902030201 - Town of Newport-Ohio River 050902011208 - Ninemile Creek-Ohio River 050902030204 - Garrison Creek-Ohio River 050902030202 - Dry Creek-Ohio River	Ohio River at Cincinnati.	Inhabits medium to large rivers and usually occurs in sand or gravel bottoms in deep waters (Ahlstedt 1984, Murray and Leonard 1962, Parmalee et al. 1982).
IMBIV39041*032 4411	*Quadrula cylindrica cylindrica*	Rabbitsfoot	G3G4T3	S2	T	LT		Y	1987-pre	G	X	Kenton Campbell	Covington Newport	[redacted]	[redacted]	050902030201 - Town of Newport-Ohio River 050902030202 - Dry Creek-Ohio River	Ohio River, Cincinnati.	Small to large rivers with sand, gravel, and cobble and moderate to swift current, sometimes in deep water (Parmalee 1967, Bogan and Parmalee 1983).
IMBIV41010*018 5881	*Simpsonaias ambigua*	Salamander Mussel	G3	S2S3	T	SOMC		Y	1985-pre	G	X	Kenton Campbell	Covington Newport	[redacted]	[redacted]	050902030201 - Town of Newport-Ohio River 050902030202 - Dry Creek-Ohio River	OHIO RIVER AT CINCINNATI.	Often found buried in substrate such as soft mud and/or gravel, and/or under flat stones in shallow water in small streams where the current may be swift (Baker 1928, Buchanan 1980, Goodrich and Van Der Schalie 1944).

Fishes

THESE DATA ARE VALID ONLY ON THE DATE ON WHICH THE REPORT WAS GENERATED.
THESE DATA MAY ONLY BE USED FOR THE PROJECT NAMED ABOVE.

Standard Occurrence Report

DR# 16-031_aquatic

KSNPC monitored aquatic species within 5 miles of the KY_8_Licking_River_Bridge_Project (Campbell and Kenton County))

EOCODE EOID	SNAME EO Type	SCOMNAME	GRANK	SRANK	SPROT	USESA	OTHER STATUS	IDENT	LASTOBS	PREC	EORANK	COUNTY	7.5 MINUTE QUADRANGLE	LAT	LONG	EPA WATERBODY	DIRECTIONS	HABITAT
AFCAA01020*005 8698	*Acipenser fulvescens*	Lake Sturgeon	G3G4	S1	E	SOMC		Y	1800s	G	H	Kenton Campbell	Covington Newport	[redacted]	[redacted]	050902030201 - Town of Newport-Ohio River 050902030202 - Dry Creek-Ohio River	Ohio River at Cincinnati. ([redacted]	Lakes and large rivers with a firm sand/gravel bottom (Burr and Warren 1986, Etnier and Starnes 1993).
AFCBA02010*008 7285	*Atractosteus spatula*	Alligator Gar	G3G4	S1	E	SOMC		Y	1981-pre	G	H	Campbell Kenton Boone	Newport Covington Withamsville Addyston Hooven Lawrenceburg Burlington	[redacted]	[redacted]	050902030201 - Town of Newport-Ohio River 050902011208 - Ninemile Creek-Ohio River 050902030204 - Garrison Creek-Ohio River 050902030202 - Dry Creek-Ohio River	Ohio River across from Hamilton Co., Ohio.	Sluggish pools and backwaters of large rivers, backwaters, and oxbow lakes (Burr and Warren 1986, Page and Burr 1991, Etnier and Starnes 1993).
AFCLC01010*017 8574	*Percopsis omiscomaycus*	Trout-perch	G5	S3	S	SOMC			1963	M	H	Campbell	Newport	[redacted]	[redacted]	050902011208 - Ninemile Creek-Ohio River 051001011306 - DeCoursey Creek-Licking River 050902030201 - Town of Newport-Ohio River	OHIO RIVER AT CINCINNATI, [redacted]	Lives in clear, small to moderate-size streams in pools or raceways over clean sand or mixed sand and gravel bottoms.
Amphibians																		
AAAAC01011*010 8245	*Cryptobranchus alleganiensis alleganiensis*	Eastern Hellbender	G3G4T3 T4	S1	E	SOMC		Y	1904-08-22	G	X?	Kenton Campbell	Covington Newport	[redacted]	[redacted]	050902030201 - Town of Newport-Ohio River 051001011306 - DeCoursey Creek-Licking River 050902030202 - Dry Creek-Ohio River	Ohio River at Cincinnati, OH.	Confined to running waters of fairly large streams and rivers, especially in stretches with large flat stones.
Extirpated from Kentucky																		
Freshwater Mussels																		
IMBIV20010*012 11904	*Hemistena lata*	Cracking Pearlymussel	G1	SX	X	LE		Y	1838-Fall	G	X	Campbell Kenton	Covington	[redacted]	[redacted]	050902030201 - Town of Newport-Ohio River 050902030202 - Dry Creek-Ohio River	Ohio River at Cinicinnati, Hamilton Co., Ohio.	

THESE DATA ARE VALID ONLY ON THE DATE ON WHICH THE REPORT WAS GENERATED.
THESE DATA MAY ONLY BE USED FOR THE PROJECT NAMED ABOVE.

Standard Occurrence Report

DR# 16-031_aquatic

KSNPC monitored aquatic species within 5 miles of the KY_8_Licking_River_Bridge_Project (Campbell and Kenton County))

EOCODE EOID	SNAME EO Type	SCOMNAME	GRANK	SRANK	SPROT	USESA	OTHER STATUS	IDENT	LASTOBS	PREC	EORANK	COUNTY	7.5 MINUTE QUADRANGLE	LAT	LONG	EPA WATERBODY	DIRECTIONS	HABITAT
IMBIV24020*004 11931	*Leptodea leptodon*	Scaleshell	G1G2	SX	X	LE		Y	No Date	M	X	Kenton	Covington	[redacted]	[redacted]	050902030202 - Dry Creek-Ohio River	Ohio River near Cincinnati.	
IMBIV39050*010 11888	*Quadrula fragosa*	Winged Mapleleaf	G1	SX	X	LE		Y	1967- pre	S	X	Kenton Campbell	Covington	[redacted]	[redacted]	050902030201 - Town of Newport-Ohio River 050902030202 - Dry Creek-Ohio River	Ohio River at Cincinnati.	
IMBIV47050*003 6547	*Villosa fabalis*	Rayed Bean	G2	SX	X	LE		Y	1870-pre	G	X	Kenton Campbell Boone	Covington Newport Addyston Burlington	[redacted]	[redacted]	050902030201 - Town of Newport-Ohio River 050902011208 - Ninemile Creek-Ohio River 050902030204 - Garrison Creek-Ohio River 050902030202 - Dry Creek-Ohio River	Ohio River at Cincinnati.	Occurs in small to medium-size rivers where it lives deeply buried in sand and gravel bound together by the roots of aquatic vegetation (Bogan and Parmalee 1983; Ortmann 1925, 1926; Parmalee 1967; Stansbery 1976). This small mussel is easy to overlook because of the habitat occupied.

THESE DATA ARE VALID ONLY ON THE DATE ON WHICH THE REPORT WAS GENERATED.
THESE DATA MAY ONLY BE USED FOR THE PROJECT NAMED ABOVE.

Standard Occurrence Report

DR# 16-031bird

10/09/2015KSNPC monitored bird and mammal species within 10 miles of the KY_8_Licking_River_Bridge_Project (Campbell and Kenton County)

EOCODE / EOID	SNAME / EO Type	SCOMNAME	GRANK	SRANK	SPROT	USESA	OTHER STATUS	IDENT	LASTOBS	PREC	EORANK	COUNTY	7.5 MINUTE QUADRANGLE	LAT	LONG	EPA WATERBODY	DIRECTIONS	HABITAT
Extant in Kentucky																		
Breeding Birds																		
ABNKD06070*005 12003	*Falco peregrinus*	Peregrine Falcon	G4	S1B	E	SOMC		Y	2007-06-17	S	C	Campbell	Newport	[redacted]	[redacted]	050902011208 - Ninemile Creek-Ohio River	[redacted]	
ABNKD06070*013 12838	*Falco peregrinus*	Peregrine Falcon	G4	S1B	E	SOMC		Y	2009-06-10	S	C	Kenton	Covington	[redacted]	[redacted]	050902030202 - Dry Creek-Ohio River	[redacted]	
ABPBX99010*019 4790	*Passerculus sandwichensis*	Savannah Sparrow	G5	S2S3B, S2S3N	S			Y	1999-06-19	M	E	Boone	Burlington	[redacted]	[redacted]	050902030806 - Upper Gunpowder Creek	[redacted]	Open areas, especially grasslands, tundra, meadows, bogs, farmlands, grassy areas with scattered bushes, and marshes, including salt marshes in the Beldingi and Rostratus Groups (subtropical and temperate zones) (B83COM01NA).
ABPAU08010*029 11999	*Riparia riparia*	Bank Swallow	G5	S3B	S			Y	2010-07	S	E	Campbell	Newport	[redacted]	[redacted]	050902030201 - Town of Newport-Ohio River	[redacted]	
ABNSA01010*008 4830	*Tyto alba*	Barn Owl	G5	S3	S			Y	1987	G	E	Kenton Boone	Independence Union	[redacted]	[redacted]	050902030806 - Upper Gunpowder Creek 051001011304 - Upper Banklick Creek	[redacted]	Open and partly open country in a wide variety of situations, often around human habitation (B83COM01NA). In northern winter often roosts in dense conifers; also roosts in nest boxes if available (A85MAR01NA).
Mammals																		
AMACC01100*205 13012	*Myotis sodalis* Acoustical record only	Indiana Bat	G2	S1S2	E	LE		?	2007-07-16	S	U	Kenton	Independence	[redacted]	[redacted]	051001011304 - Upper Banklick Creek	[redacted]	

THESE DATA ARE VALID ONLY ON THE DATE ON WHICH THE REPORT WAS GENERATED.
THESE DATA MAY ONLY BE USED FOR THE PROJECT NAMED ABOVE.

Provided to Stantec

Standard Occurrence Report

10/09/2015KSNPC monitored bird and mammal species within 10 miles of the KY_8_Licking_River_Bridge_Project (Campbell and Kenton County)

EOCODE EOID	SNAME EO Type	SCOMNAME	GRANK	SRANK	SPROT	USESA	OTHER STATUS	IDENT	LASTOBS	PREC	EORANK	COUNTY	7.5 MINUTE QUADRANGLE	LAT	LONG	EPA WATERBODY	DIRECTIONS	HABITAT
AMAJF05010*010 2698	*Spilogale putorius*	Eastern Spotted Skunk	G4	S2S3	S			Y	2001-pre	M	H	Campbell	Newport Covington	[redacted]	[redacted]	050902030201 - Town of Newport-Ohio River 051001011306 - DeCoursey Creek-Licking River	Newport, Campbell Co.	Wooded areas, especially along clifflines. Will use abandoned buildings.

Historically known from Kentucky

Breeding Birds

EOCODE EOID	SNAME EO Type	SCOMNAME	GRANK	SRANK	SPROT	USESA	OTHER STATUS	IDENT	LASTOBS	PREC	EORANK	COUNTY	7.5 MINUTE QUADRANGLE	LAT	LONG	EPA WATERBODY	DIRECTIONS	HABITAT
ABNNF06010*002 9059	*Bartramia longicauda*	Upland Sandpiper	G5	SHB	H			Y	1950-06-04	M	H	Boone	Burlington	[redacted]	[redacted]	050902030202 - Dry Creek-Ohio River	[redacted]	Grasslands, especially prairies, dry meadows, pastures, fields around airports and (in Alaska) scattered woodlands at timberline; very rarely in migration along shores and mudflats (B83COM01NA).

THESE DATA ARE VALID ONLY ON THE DATE ON WHICH THE REPORT WAS GENERATED.
THESE DATA MAY ONLY BE USED FOR THE PROJECT NAMED ABOVE.

ATTACHMENT 2

KARST OCCURRENCE IN KENTUCKY MAPS

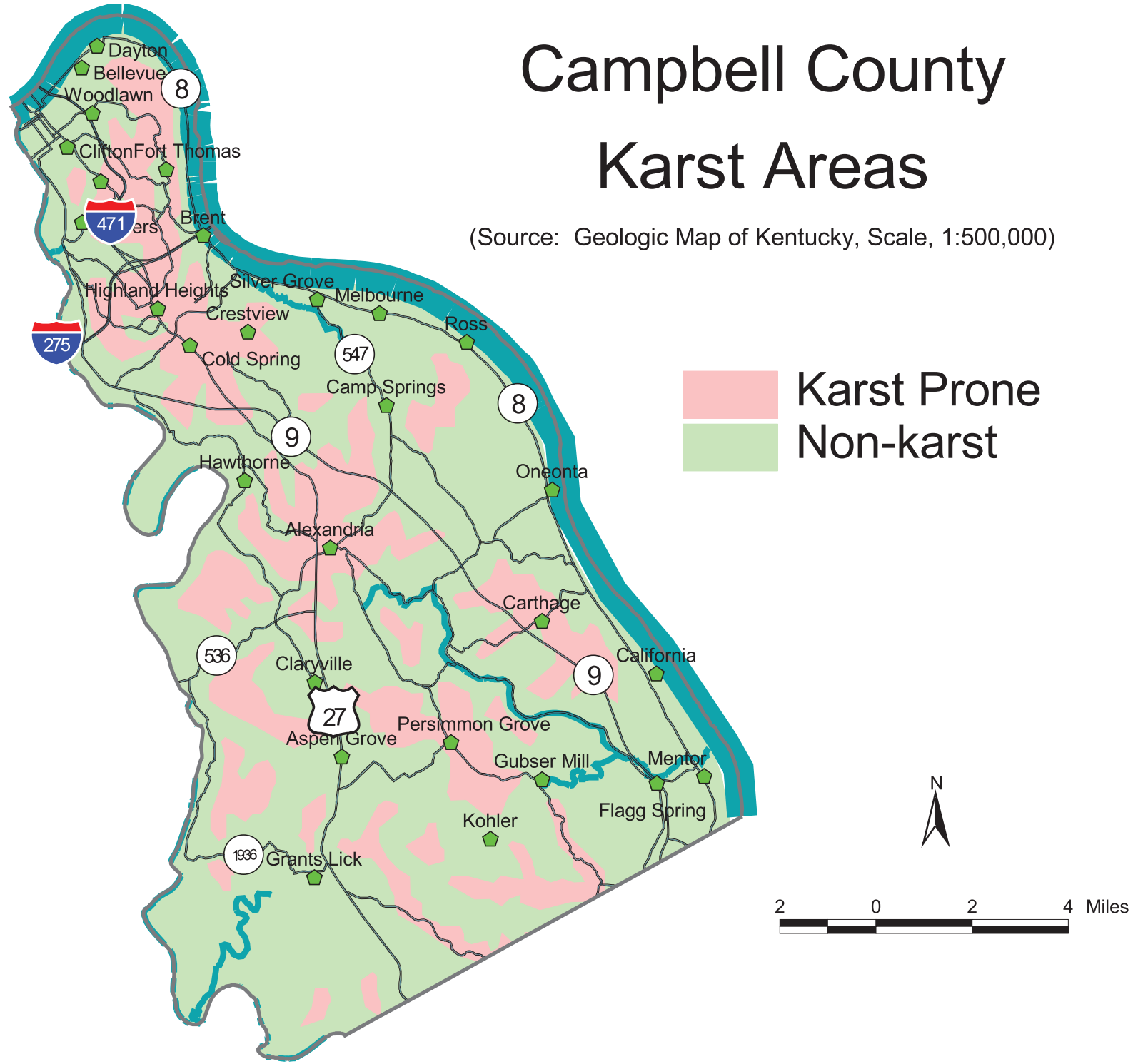
Campbell County
Karst Areas
(Source: Geologic Map of Kentucky, Scale, 1:500,000)
Karst Prone
Non-karst
Dayton
Bellevue
Woodlawn
8
CliftonFort Thomas
471
Brent
Silver Grove
Melbourne
Highland Heights
Crestview
Ross
275
Cold Spring
547
Camp Springs
8
9
Hawthorne
Oneonta
Alexandria
Carthage
536
Claryville
California
9
27
Persimmon Grove
Aspen Grove
Gubser Mill
Mentor
Flagg Spring
Kohler
1936
Grants Lick
N
2 0 2 4 Miles

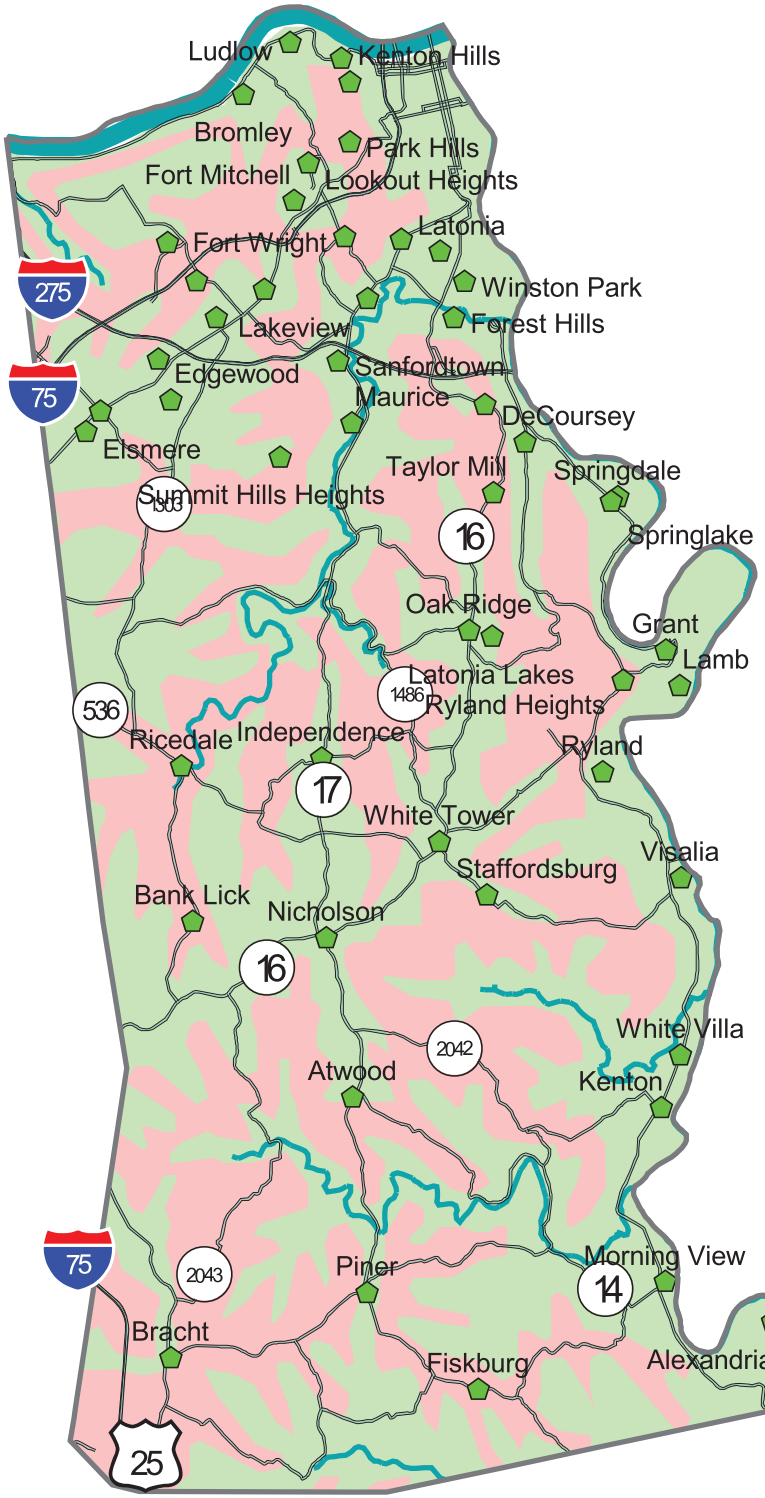

Kenton County Karst Areas

(Source: Geologic Map of Kentucky, Scale, 1:500,000)

Karst Prone

Non-karst

N

1 0 1 2 Miles

KENTUCKY GEOLOGICAL SURVEY
James C. Cobb, State Geologist and Director
UNIVERSITY OF KENTUCKY, LEXINGTON

MAP AND CHART 33
Series XII, 2001

KARST OCCURRENCE IN KENTUCKY

Randall L. Paylor and
James C. Currens

This map was compiled from a digital version of the 1:500,000-scale geologic map of Kentucky (Noger, M.C., comp., 1988, Geologic map of Kentucky: U.S. Geological Survey). The areas of potential karst development were delineated using stratigraphic units mapped on the geologic map. The classification of the potential for karst development was based on the field experience of the authors and other data. A number of isolated carbonate units that would not have otherwise been differentiated on the geologic map were newly digitized for this map.

This karst map should not be used for evaluating karst geologic hazards or hydrogeology at scales larger than 1:500,000. The base geologic map was digitized at 1:500,000 scale and is limited in precision to that scale. Because of the small scale of the original geologic map, lithostratigraphic units were consolidated into thicker chronostratigraphic units to create an area large enough to delineate on the geologic map. In some cases, the consolidation resulted in carbonates (limestone or dolomite) and noncarbonates (sandstone or shale, for example) being grouped; these rocks are not redivided on this map. Although the potential for karst development can be predicted from lithology, other factors such as relief and length of time the rock is exposed are also important and were not considered in the making of this map. Finally, areas where the near-surface bedrock is insoluble and closely underlain by soluble rock are common, particularly in the Eastern Pennyroyal. Conduits that pirate drainage commonly extend through ridges capped with insoluble rocks. Therefore, some areas mapped as having limited potential that are adjacent to areas of higher potential are actually karst, but cannot be differentiated on this map.

Karst is a terrane that is generally underlain by limestone or dolomite, where the topography is formed chiefly by the dissolving of rock. Karst landscapes are commonly characterized by sinkholes, sinking streams, closed depressions, subterranean drainage, large springs, and caves.

Karst regions are susceptible to unique problems such as sinkhole collapse, sinkhole flooding, and rapid groundwater pollution. Springs in karst areas are an important, productive source of groundwater. Rare biologic communities and endangered species can be found in the fragile underground environments developed in karst landscapes.

For information on obtaining copies of this map and other Kentucky Geological Survey maps and publications call:

Publication Sales
859.257.3896

View the KGS World Wide Web site at www.uky.edu/kgs

© 2002, University of Kentucky, Kentucky Geological Survey

N

10 0 10 20 30 40 Miles
10 0 10 20 30 40 50 Kilometers

EXPLANATION

- Areas underlain by bedrock with high potential for karst development
- Areas underlain by bedrock with moderate potential for karst development
- Areas underlain by bedrock with limited or no potential for karst development

Approximate Project Location

Western Pennyroyal Region
Outer Bluegrass Region
Inner Bluegrass Region
Eastern Pennyroyal Region
Pine Mountain Region

OHIO
INDIANA
ILLINOIS
MISSOURI
WEST VIRGINIA
VIRGINIA
TENNESSEE

Cartography by Terry Hounshell

ATTACHMENT 3

HAZARDOUS MATERIALS CONCERNS

- EDR Summary Radius Map Report
- Table 2: Mapped Hazardous Materials Concerns

KY 8 Licking River Bridge
4th Street Bridge
Covington, KY 41011

Inquiry Number: 4404565.2s
September 08, 2015

The EDR Radius Map™ Report

EDR® Environmental Data Resources Inc

6 Armstrong Road, 4th floor
Shelton, CT 06484
Toll Free: 800.352.0050
www.edrnet.com

TABLE OF CONTENTS

SECTION	PAGE
Executive Summary	ES1
Overview Map	2
Detail Map	3
Map Findings Summary	4
Map Findings	8
Orphan Summary	296
Government Records Searched/Data Currency Tracking	GR-1

GEOCHECK ADDENDUM

GeoCheck - Not Requested

Thank you for your business.
Please contact EDR at 1-800-352-0050
with any questions or comments.

Disclaimer - Copyright and Trademark Notice

This Report contains certain information obtained from a variety of public and other sources reasonably available to Environmental Data Resources, Inc. It cannot be concluded from this Report that coverage information for the target and surrounding properties does not exist from other sources. **NO WARRANTY EXPRESSED OR IMPLIED, IS MADE WHATSOEVER IN CONNECTION WITH THIS REPORT. ENVIRONMENTAL DATA RESOURCES, INC. SPECIFICALLY DISCLAIMS THE MAKING OF ANY SUCH WARRANTIES, INCLUDING WITHOUT LIMITATION, MERCHANTABILITY OR FITNESS FOR A PARTICULAR USE OR PURPOSE. ALL RISK IS ASSUMED BY THE USER. IN NO EVENT SHALL ENVIRONMENTAL DATA RESOURCES, INC. BE LIABLE TO ANYONE, WHETHER ARISING OUT OF ERRORS OR OMISSIONS, NEGLIGENCE, ACCIDENT OR ANY OTHER CAUSE, FOR ANY LOSS OF DAMAGE, INCLUDING, WITHOUT LIMITATION, SPECIAL, INCIDENTAL, CONSEQUENTIAL, OR EXEMPLARY DAMAGES. ANY LIABILITY ON THE PART OF ENVIRONMENTAL DATA RESOURCES, INC. IS STRICTLY LIMITED TO A REFUND OF THE AMOUNT PAID FOR THIS REPORT.** Purchaser accepts this Report "AS IS". Any analyses, estimates, ratings, environmental risk levels or risk codes provided in this Report are provided for illustrative purposes only, and are not intended to provide, nor should they be interpreted as providing any facts regarding, or prediction or forecast of, any environmental risk for any property. Only a Phase I Environmental Site Assessment performed by an environmental professional can provide information regarding the environmental risk for any property. Additionally, the information provided in this Report is not to be construed as legal advice.

Copyright 2015 by Environmental Data Resources, Inc. All rights reserved. Reproduction in any media or format, in whole or in part, of any report or map of Environmental Data Resources, Inc., or its affiliates, is prohibited without prior written permission.

EDR and its logos (including Sanborn and Sanborn Map) are trademarks of Environmental Data Resources, Inc. or its affiliates. All other trademarks used herein are the property of their respective owners.

EXECUTIVE SUMMARY

A search of available environmental records was conducted by Environmental Data Resources, Inc (EDR). The report was designed to assist parties seeking to meet the search requirements of EPA's Standards and Practices for All Appropriate Inquiries (40 CFR Part 312), the ASTM Standard Practice for Environmental Site Assessments (E 1527-13) or custom requirements developed for the evaluation of environmental risk associated with a parcel of real estate.

TARGET PROPERTY INFORMATION

ADDRESS

4TH STREET BRIDGE
COVINGTON, KY 41011

COORDINATES

Latitude (North):	39.0881000 - 39° 5' 17.16''
Longitude (West):	84.5045000 - 84° 30' 16.20''
Universal Tranverse Mercator:	Zone 16
UTM X (Meters):	715841.2
UTM Y (Meters):	4329310.0
Elevation:	448 ft. above sea level

USGS TOPOGRAPHIC MAP ASSOCIATED WITH TARGET PROPERTY

Target Property Map:	5939401 COVINGTON, KY
Version Date:	2013
Southeast Map:	5939691 NEWPORT, KY
Version Date:	2013

AERIAL PHOTOGRAPHY IN THIS REPORT

Portions of Photo from:	20120615, 20110822
Source:	USDA

MAPPED SITES SUMMARY

Target Property Address:
4TH STREET BRIDGE
COVINGTON, KY 41011

Click on Map ID to see full detail.

MAP ID	SITE NAME	ADDRESS	DATABASE ACRONYMS	RELATIVE ELEVATION	DIST (ft. & mi.) DIRECTION
A1	RONS FOOD MART	332 GREENUP ST	KY UST	Higher	1 ft.
A2	SUNOCO SERVICE STATI	332 GREENUP ST	RCRA NonGen / NLR	Higher	1 ft.
B3	NATIONAL REDEVELOPME	5TH & COLUMBIA ST	KY UST	Higher	1 ft.
B4	THOMAS H BAKER	110 W 5TH	KY UST	Higher	1 ft.
B5	FAMILY DOLLAR $5077	100 WEST 5TH ST	RCRA-CESQG	Higher	1 ft.
C6	RIVERSIDE FORD INC	123 W 4TH ST	KY UST	Higher	1 ft.
C7	RIVERSIDE FORD	7400 ALEXANDRIA PIKE	RCRA NonGen / NLR, FINDS	Higher	1 ft.
8	ROBKE CHEVROLET	301 E 4TH ST	KY UST	Higher	1 ft.
A9		332 GREENUP ST	EDR US Hist Auto Stat	Higher	1 ft.
D10	CITY OF COVINGTON PR	SCOTT BLVD & PARK PL	KY UST	Higher	1 ft.
B11	SUNOCO SERVICE STATI	110 W 5TH ST	RCRA NonGen / NLR, FINDS	Higher	1 ft.
12	WIEDEMANN GEORGE BRE	601 COLUMBIA STREET	RCRA NonGen / NLR, FINDS	Higher	1 ft.
E13	BENSION INC	2ND & GREENUP	KY UST	Higher	1 ft.
E14	CITY OF COVINGTON PA	204 GREENUP ST	KY UST, KY Financial Assurance	Higher	1 ft.
15	CAMPBELL CO JAIL	601 CENTRAL AVE	KY UST	Higher	1 ft.
16	WECCO INC	219 GARRARD STREET	KY SHWS	Higher	1 ft.
B17	BRADLEY/LORI LEHMAN	120 W 5TH ST PROPERT	KY UST	Higher	1 ft.
B18	BRADLEY/LORI LEHMAN	120 W 5TH ST	KY SB193	Higher	1 ft.
F19		412 CENTRAL AVE	EDR US Hist Cleaners	Higher	1 ft.
F20	KENTUCKY MOTOR SERVI	412 CENTRAL AVE	RCRA NonGen / NLR, FINDS	Higher	1 ft.
F21	KY MOTOR SERVICE INC	412 CENTRAL AVE	KY UST	Higher	1 ft.
C22	NEWPORT POLICE DEPAR	345 COLUMBIA ST	KY UST	Higher	1 ft.
A23	4TH AND GREENUP	4TH AND GREENUP STRE	US BROWNFIELDS, FINDS	Higher	1 ft.
A24	EXQUISITE CLEANERS	400 GREENUP STREET	KY SHWS	Higher	1 ft.
D25	MONARCH TOOL & MFG C	105 E 4TH ST	RCRA NonGen / NLR, FINDS	Higher	1 ft.
G26	HOWARDS UNION 76	FIFTH & SCOTT STS	KY UST	Higher	1 ft.
H27		409-415 SCOTT ST.	KY BROWNFIELDS	Higher	1 ft.
G28	WITEMYRE BLDG	424 SCOTT ST	KY UST, KY Financial Assurance	Higher	1 ft.
H29	409-15 SCOTT ST.	409-15 SCOTT ST.	US BROWNFIELDS, FINDS	Higher	1 ft.
30		429 GREENUP ST	EDR US Hist Auto Stat	Higher	1 ft.
G31	KERRY TOYOTA	423-39 SCOTT ST.	US BROWNFIELDS, FINDS	Higher	1 ft.
G32	KERRY COLLISION	423-39 SCOTT ST.	KY BROWNFIELDS	Higher	1 ft.
33	KENTUCKY MOTOR SERVI	235 SCOTT STREET	RCRA NonGen / NLR, FINDS	Higher	26, 0.005, WNW
34		509 W 7TH ST	EDR US Hist Auto Stat	Higher	39, 0.007, SE
I35	STAR BANK	601 SCOTT ST	KY UST	Higher	62, 0.012, SW
36		701 COLUMBIA ST	EDR US Hist Auto Stat	Higher	63, 0.012, East
H37		21 E 4TH ST	EDR US Hist Auto Stat	Higher	65, 0.012, WSW
H38	P & R AUTO REPAIR	21 EAST 4TH STREET	RCRA-CESQG, FINDS	Higher	65, 0.012, WSW
39	CENTRAL BRIDGE PROJE	2ND & COLUMBIA	KY UST	Higher	96, 0.018, NE

MAPPED SITES SUMMARY

Target Property Address:
4TH STREET BRIDGE
COVINGTON, KY 41011

Click on Map ID to see full detail.

MAP ID	SITE NAME	ADDRESS	DATABASE ACRONYMS	RELATIVE ELEVATION	DIST (ft. & mi.) DIRECTION
40	CITY OF COVINGTON PR	3RD ST BETWEEN SCOTT	KY UST	Higher	107, 0.020, West
G41	KERRY COLLISION CENT	24 E. FIFTH STREET	RCRA-CESQG, FINDS	Higher	109, 0.021, WSW
G42		24 E 5TH ST	EDR US Hist Auto Stat	Higher	109, 0.021, WSW
43	CROCKETTS MARINA	101 RIVERBOAT ROW	KY UST	Higher	113, 0.021, NNE
E44	BRIDGE FOREMAN OFFIC	JCT OF E 2ND ST & RO	KY SHWS	Higher	177, 0.034, WNW
I45	620 SCOTT	620 SCOTT ST.	KY BROWNFIELDS	Higher	227, 0.043, SW
I46	620 SCOTT ST.	620 SCOTT ST.	US BROWNFIELDS, FINDS	Higher	227, 0.043, SW
J47	SOUTHERN GRAPHIC SYS	30 W 4TH ST	RCRA NonGen / NLR, FINDS, NY MANIFEST	Higher	231, 0.044, ENE
J48	SOUTHERN GRAPHICS SY	30 WEST 4TH ST	NY MANIFEST	Higher	231, 0.044, ENE
I49	622 SCOTT ST.	622 SCOTT ST.	US BROWNFIELDS, FINDS	Higher	234, 0.044, SW
I50		622 SCOTT ST	EDR US Hist Cleaners	Higher	234, 0.044, SW
I51		622 SCOTT ST.	KY BROWNFIELDS	Higher	234, 0.044, SW
52	GENERAL SERVICES ADM	5TH ST & MADISON ST	KY UST	Higher	356, 0.067, WSW
K53	NEWPORT YELLOW CAB	629 YORK ST	KY UST, KY AIRS, KY Financial Assurance	Higher	365, 0.069, ENE
L54	C & B MARINE LLC	50 RIVER CENTER BLVD	RCRA NonGen / NLR	Higher	397, 0.075, WNW
J55	NEWPORT FIRE DEPARTM	10 E 4TH ST	KY UST	Higher	424, 0.080, ENE
56	GLEASON ELECTRIC INC	702 YORK ST	KY UST	Higher	449, 0.085, East
57	US POSTAL SERVICE	700 SCOTT BLVD	RCRA-CESQG, FINDS	Higher	483, 0.091, SW
58	LASALETTE GARDEN APA	702 GREENUP ST	KY UST	Higher	490, 0.093, SSW
M59	COVINGTON LANDFILL	638 MADISON AVE.	KY SHWS	Higher	541, 0.102, SW
L60	FORMER TOYOTA TOWN D	201 MADISON AVE	KY UST, KY Financial Assurance	Higher	544, 0.103, WNW
L61	NORTHERN KENTUCKY CO	1 W RIVER CENTER BLV	KY UST	Higher	553, 0.105, WNW
K62	SHOCHAT BUILDING	16 E 6TH ST	KY UST	Higher	562, 0.106, ENE
K63		612 ORCHARD ST	EDR US Hist Auto Stat	Higher	590, 0.112, ENE
M64		15 W PIKE ST	EDR US Hist Auto Stat	Higher	602, 0.114, SW
65	NEWPORT GAS CO	ELM AND LOWELL STS	EDR MGP	Higher	603, 0.114, SSE
M66	COVINGTON BOARD OF E	25 E. 7TH STREET	RCRA NonGen / NLR, FINDS	Higher	622, 0.118, SW
67	FORMER DEAN FOODS	29 EAST 6TH STREET	KY SHWS, KY INST CONTROL	Higher	626, 0.119, ENE
N68	GOODYEAR AUTO SERVIC	15 E 4TH ST	KY UST	Higher	653, 0.124, NE
N69		15 E 4TH ST	EDR US Hist Auto Stat	Higher	653, 0.124, NE
O70	FIRESTONE SERVICE CE	28 WEST 6TH STREET	RCRA NonGen / NLR, FINDS	Higher	654, 0.124, SW
O71		39 W 6TH ST	EDR US Hist Auto Stat	Higher	730, 0.138, SW
P72	SIMON & FISCHER, INC	41 EAST 3RD STREET	KY UST, RCRA NonGen / NLR, FINDS	Higher	796, 0.151, NE
P73		41 E 3RD ST	EDR US Hist Auto Stat	Higher	796, 0.151, NE
74	ADVANCED TRANSMISSIO	517 MONMOUTH STREET	RCRA NonGen / NLR, FINDS	Higher	840, 0.159, ENE
Q75	COVINGTON GASLIGHT C	8TH AND GARRARD STRE	CERCLIS	Higher	871, 0.165, South
N76		328 MONMOUTH ST	EDR US Hist Cleaners	Higher	876, 0.166, NE
N77	ATLAS DRY CLEANERS C	328 MONMOUTH ST	RCRA NonGen / NLR, FINDS	Higher	876, 0.166, NE
N78	ATLAS DRY CLEANERS C	326 MONMOUTH ST	KY SHWS, KY AIRS, KY DRYCLEANERS	Higher	876, 0.166, NE

MAPPED SITES SUMMARY

Target Property Address:
4TH STREET BRIDGE
COVINGTON, KY 41011

Click on Map ID to see full detail.

MAP ID	SITE NAME	ADDRESS	DATABASE ACRONYMS	RELATIVE ELEVATION	DIST (ft. & mi.) DIRECTION
N79		326 MONMOUTH ST	EDR US Hist Cleaners	Higher	877, 0.166, NE
Q80	COVINGTON GAS LIGHT	802 GARRARD ST	KY SHWS	Higher	883, 0.167, South
O81	FIRESTONE STORE	6TH & WASHINGTON ST	KY SHWS, KY UST	Higher	903, 0.171, WSW
R82	901 CENTRAL	901 CENTRAL AVENUE	US BROWNFIELDS, FINDS	Higher	933, 0.177, ESE
R83	CITY OF NEWPORT PROP	901 CENTRAL AVE	KY UST	Higher	933, 0.177, ESE
84		803 SCOTT ST	EDR US Hist Auto Stat	Higher	963, 0.182, SSW
85	FORMER WELDING SHOP	2ND & MANMOUTH ST	KY UST	Higher	984, 0.186, NE
86		136 E 4TH ST	EDR US Hist Auto Stat	Higher	1005, 0.190, ENE
87	MOTHER OF GOD CHURCH	119 WEST 6TH STREET	KY SHWS	Higher	1029, 0.195, WSW
P88	OTTO ZIMMERMAN & SON	120 EAST THIRD STREE	RCRA NonGen / NLR	Higher	1032, 0.195, NE
P89	NEWPORT AUTO SALES I	125 E 3RD ST	KY UST	Higher	1046, 0.198, NE
S90		600 DAYTON AVE	EDR US Hist Auto Stat	Higher	1057, 0.200, ENE
S91		600 DAYTON ST	EDR US Hist Auto Stat	Higher	1057, 0.200, ENE
R92	HOMER GEMMER RESIDEN	920 CENTRAL AVE	KY SHWS	Higher	1081, 0.205, ESE
93	COVINGTON GASLIGHT C	E 8TH AND GARRARD	EDR MGP	Higher	1095, 0.207, South
S94	MULTI-CRAFT	131 E 6TH ST	RCRA NonGen / NLR, FINDS	Higher	1099, 0.208, ENE
T95		17 W 8TH ST	EDR US Hist Auto Stat	Higher	1100, 0.208, SW
U96	SCOTT STREET PROPERT		KY SHWS	Higher	1126, 0.213, SW
U97	PIKE STREET PROPERTY		KY SHWS	Higher	1126, 0.213, SW
V98	LINCOLN GRANT SCHOOL	824 GREENUP STREET	US BROWNFIELDS, FINDS	Higher	1128, 0.214, South
V99	LINCOLN GRANT SCHOOL	824 GREENUP ST.	KY SHWS, KY BROWNFIELDS, KY LEAD	Higher	1128, 0.214, South
U100		106 W PIKE ST	EDR US Hist Cleaners	Higher	1134, 0.215, SW
U101		114 PIKE ST.	KY BROWNFIELDS	Higher	1180, 0.223, SW
U102	114 PIKE ST.	114 PIKE ST.	US BROWNFIELDS, FINDS	Higher	1180, 0.223, SW
W103	NEWPORT STEEL CORP	FINISHING PLANT/9TH	RCRA NonGen / NLR	Higher	1200, 0.227, SE
W104	IPSCO TUBULARS (KENT	100 STEEL PLANT ROAD	CERC-NFRAP, RCRA NonGen / NLR, ICIS, US AIRS,...	Higher	1200, 0.227, SE
T105	GOODYEAR ASC	813 MADISON AVE	KY UST	Higher	1215, 0.230, SSW
T106	GOODYEAR AUTO SERVIC	813 MADISON AVE.	RCRA NonGen / NLR	Higher	1215, 0.230, SSW
T107	GOODYEAR AUTO SERVIC	813 MADISON AVE	RCRA NonGen / NLR, FINDS	Higher	1215, 0.230, SSW
T108		819 MADISON AVE	EDR US Hist Auto Stat	Higher	1228, 0.233, SSW
U109	STEFFENS TOOL CRIB I	121 W PIKE ST	KY UST	Higher	1232, 0.233, SW
T110		34 W 8TH ST	EDR US Hist Auto Stat	Higher	1235, 0.234, SW
U111	ABANDONED GAS STATIO	6TH & RUSSELL ST	KY UST	Higher	1262, 0.239, SW
U112	AUTO PARTS SALVAGE A	137 - 139 PIKE ST.	KY BROWNFIELDS	Higher	1277, 0.242, SW
113	SARATOGA LTD	137 EAST EIGHT STREE	KY SHWS	Higher	1296, 0.245, East
114	CIRCLE K #3319	207 W 4TH ST	KY SB193, KY AIRS	Higher	1343, 0.254, WSW
W115	NEWPORT STEEL	910 LOWELL STREET	KY SHWS	Higher	1364, 0.258, SE
X116	WAYNE A STILLWELL	901 MADISON AVE	KY SB193, KY UST, KY Financial Assurance	Higher	1403, 0.266, SSW
Y117	NEWPORT CLARK STATIO	330 E 10TH ST	KY SB193	Higher	1469, 0.278, South

MAPPED SITES SUMMARY

Target Property Address:
4TH STREET BRIDGE
COVINGTON, KY 41011

Click on Map ID to see full detail.

MAP ID	SITE NAME	ADDRESS	DATABASE ACRONYMS	RELATIVE ELEVATION	DIST (ft. & mi.) DIRECTION
Z118	ARTS RENT A TOOL INC	215 E. 6TH STREET	KY SHWS	Higher	1498, 0.284, ENE
Z119	ART'S RENTAL	215 EAST 6TH STREET	CERC-NFRAP	Higher	1498, 0.284, ENE
AA120	JOHNSON STREET DRUM	201 JOHNSON STREET	KY SHWS	Higher	1577, 0.299, West
AA121	INTERNAL REVENUE SER	201 W RIVER CENTER B	KY SHWS, KY AIRS	Higher	1581, 0.299, West
122	NEWPORT GASLIGHT	910 LOWELL ST	CERCLIS	Higher	1595, 0.302, SSE
123	LIBERTY TOBACCO	235 W 5TH ST	KY SB193, KY AIRS	Higher	1600, 0.303, WSW
X124	1001 MADISON	1001 MADISON AVE.	KY BROWNFIELDS	Higher	1622, 0.307, SSW
X125	1001 MADISON	1001 MADISON AVE.	US BROWNFIELDS, FINDS	Higher	1622, 0.307, SSW
Y126	1020-1040 PROSPECT S	1020-1040 PROSPECT S	US BROWNFIELDS, FINDS	Higher	1690, 0.320, South
127	PROSPECT STREET REDE	PROSPECT STREET	KY SHWS	Higher	1910, 0.362, South
128	MONMOUTH STREETSCAPE	1031 MONMOUTH STREET	KY SHWS	Higher	2035, 0.385, East
AB129	501 MAIN	501 MAIN ST.	KY BROWNFIELDS	Higher	2201, 0.417, WSW
AB130	428-434 MAIN ST.	428-434 MAIN ST.	US BROWNFIELDS, FINDS	Higher	2207, 0.418, WSW
AB131	501 MAIN	501 MAIN ST.	US BROWNFIELDS, FINDS	Higher	2242, 0.425, WSW
132	POWDER KOTE INDUSTRI	1104 LOWELL ST	KY SB193	Higher	2310, 0.438, SE
133	NORB NIE SERVICE STA	1042 RUSSELL ST	KY PSTEAF, KY SB193, KY UST, KY Financial...	Higher	2349, 0.445, SW
134	501-09 BAKEWELL	501-09 BAKEWELL ST.	US BROWNFIELDS, FINDS	Higher	2590, 0.491, WSW
135	L & H TOOL & DIE CO	534 WEST 12TH STREET	KY SHWS	Higher	2744, 0.520, SE
136	BP OIL 24334 BORON	598 W 3RD ST	KY SHWS	Higher	2779, 0.526, West
137	CBT COVINGTON GARAGE	1122 RUSSELL ST	KY SHWS, KY SB193	Higher	2803, 0.531, SSW
138	CSX TRANSPORTATION -	12TH STREET OVERPASS	KY SHWS	Higher	3197, 0.605, SSW
AC139	RIVERVIEW LINCOLN-ME	633 WEST 3RD ST.	KY SHWS	Higher	3248, 0.615, West
AC140	WEST RIVERFRONT	I-75 AT OHIO RIVER	KY SHWS	Higher	3476, 0.658, West
141	I 75 BRENT SPENCE BR	I-75/71	KY SHWS	Higher	3616, 0.685, West
142	BAVARIAN BREWERY	1115 MAIN ST	KY SHWS	Higher	3710, 0.703, SW
143	WALGREENS STORE #734	1601 MONMOUTH STREET	KY SHWS	Higher	3732, 0.707, ESE
AD144	A & R INVESTMENTS	W 9TH STREET	KY SHWS	Higher	3757, 0.712, SW
145	FOLEY PROPERTY	31-A HILLSIDE DRIVE	KY SHWS, KY CDL	Higher	3822, 0.724, SE
AD146	9TH & 7TH WILLOW RUN	9TH & WILLOW RUN	KY SHWS	Higher	3867, 0.732, SW
AD147	WILLOW RUN DRIVE THR	928 WILLOW RUN	KY SHWS	Higher	3891, 0.737, SW
148	THE CINCINNATI GASLI	MEHRING WAY	EDR MGP	Higher	4242, 0.803, WNW
149	INCISA USA INC SPILL	I-75 RAMP AT INTERSE	KY SHWS	Higher	4446, 0.842, SW
150	BELLEVUE VACANT LOT	37 FAIRFIELD AVE	KY SHWS, KY UST, KY ENG CONTROLS, KY INST CONTROL	Higher	4615, 0.874, NE
151	19TH STREET HOUSING		KY SHWS	Higher	4698, 0.890, ESE
152	KOI REFINISHING	40 DONNER-MEYER ROAD	KY SHWS	Higher	4823, 0.913, ENE
153	B&B HEATING & AIR	1564 BANKLICK STREET	KY SHWS	Higher	4840, 0.917, SSW
154	CITY OF NEWPORT PROP	29 18TH STREET	KY SHWS, KY ENG CONTROLS, KY INST CONTROL	Higher	4882, 0.925, ESE

EXECUTIVE SUMMARY

TARGET PROPERTY SEARCH RESULTS

The target property was not listed in any of the databases searched by EDR.

DATABASES WITH NO MAPPED SITES

No mapped sites were found in EDR's search of available ("reasonably ascertainable ") government records either on the target property or within the search radius around the target property for the following databases:

STANDARD ENVIRONMENTAL RECORDS

Federal NPL site list

NPL ---------- National Priority List
Proposed NPL ---------- Proposed National Priority List Sites
NPL LIENS ---------- Federal Superfund Liens

Federal Delisted NPL site list

Delisted NPL ---------- National Priority List Deletions

Federal CERCLIS list

FEDERAL FACILITY ---------- Federal Facility Site Information listing

Federal RCRA CORRACTS facilities list

CORRACTS ---------- Corrective Action Report

Federal RCRA non-CORRACTS TSD facilities list

RCRA-TSDF ---------- RCRA - Treatment, Storage and Disposal

Federal RCRA generators list

RCRA-LQG ---------- RCRA - Large Quantity Generators
RCRA-SQG ---------- RCRA - Small Quantity Generators

Federal institutional controls / engineering controls registries

LUCIS ---------- Land Use Control Information System
US ENG CONTROLS ---------- Engineering Controls Sites List
US INST CONTROL ---------- Sites with Institutional Controls

Federal ERNS list

ERNS ---------- Emergency Response Notification System

State- and tribal - equivalent CERCLIS

OH SHWS ---------- This state does not maintain a SHWS list. See the Federal CERCLIS list and Federal NPL list.

EXECUTIVE SUMMARY

State and tribal landfill and/or solid waste disposal site lists

KY SWF/LF ---- Solid Waste Facilities List
OH SWF/LF ---- Licensed Solid Waste Facilities

State and tribal leaking storage tank lists

INDIAN LUST ---- Leaking Underground Storage Tanks on Indian Land

State and tribal registered storage tank lists

FEMA UST ---- Underground Storage Tank Listing
OH UST ---- Underground Storage Tank File
INDIAN UST ---- Underground Storage Tanks on Indian Land

State and tribal institutional control / engineering control registries

OH ENG CONTROLS ---- Sites with Engineering Controls
OH INST CONTROL ---- Sites with Institutional Engineering Controls

State and tribal voluntary cleanup sites

KY VCP ---- Voluntary Cleanup Program Sites
INDIAN VCP ---- Voluntary Cleanup Priority Listing
OH VCP ---- Voluntary Action Program Sites

State and tribal Brownfields sites

OH BROWNFIELDS ---- Ohio Brownfield Inventory

ADDITIONAL ENVIRONMENTAL RECORDS

Local Lists of Landfill / Solid Waste Disposal Sites

KY SWRCY ---- Recycling Facilities
KY HIST LF ---- Historical Landfills
OH HIST LF ---- Old Solid Waste Landfill
OH SWRCY ---- Recycling Facility Listing
INDIAN ODI ---- Report on the Status of Open Dumps on Indian Lands
DEBRIS REGION 9 ---- Torres Martinez Reservation Illegal Dump Site Locations
ODI ---- Open Dump Inventory

Local Lists of Hazardous waste / Contaminated Sites

US HIST CDL ---- National Clandestine Laboratory Register
OH CDL ---- Clandestine Drug Lab Locations
US CDL ---- Clandestine Drug Labs

Local Land Records

LIENS 2 ---- CERCLA Lien Information

Records of Emergency Release Reports

HMIRS ---- Hazardous Materials Information Reporting System

KY SPILLS ---- State spills
OH SPILLS ---- Emergency Response Database

Other Ascertainable Records

FUDS ---- Formerly Used Defense Sites
DOD ---- Department of Defense Sites
SCRD DRYCLEANERS ---- State Coalition for Remediation of Drycleaners Listing
US FIN ASSUR ---- Financial Assurance Information
EPA WATCH LIST ---- EPA WATCH LIST
2020 COR ACTION ---- 2020 Corrective Action Program List
TSCA ---- Toxic Substances Control Act
TRIS ---- Toxic Chemical Release Inventory System
SSTS ---- Section 7 Tracking Systems
ROD ---- Records Of Decision
RMP ---- Risk Management Plans
RAATS ---- RCRA Administrative Action Tracking System
PRP ---- Potentially Responsible Parties
PADS ---- PCB Activity Database System
FTTS ---- FIFRA/ TSCA Tracking System - FIFRA (Federal Insecticide, Fungicide, & Rodenticide Act)/TSCA (Toxic Substances Control Act)
MLTS ---- Material Licensing Tracking System
COAL ASH DOE ---- Steam-Electric Plant Operation Data
COAL ASH EPA ---- Coal Combustion Residues Surface Impoundments List
PCB TRANSFORMER ---- PCB Transformer Registration Database
RADINFO ---- Radiation Information Database
HIST FTTS ---- FIFRA/TSCA Tracking System Administrative Case Listing
DOT OPS ---- Incident and Accident Data
CONSENT ---- Superfund (CERCLA) Consent Decrees
INDIAN RESERV ---- Indian Reservations
UMTRA ---- Uranium Mill Tailings Sites
LEAD SMELTERS ---- Lead Smelter Sites
US MINES ---- Mines Master Index File
OH AIRS ---- Title V Permits Listing
KY COAL ASH ---- Coal Ash Disposal Sites
OH COAL ASH ---- Coal Ash Disposal Site Listing
OH DRYCLEANERS ---- Drycleaner Facility Listing
OH Financial Assurance ---- Financial Assurance Information Listing
OH LEAD ---- Lead Inspections Listing
OH NPDES ---- NPDES General Permit List
KY UIC ---- UIC Information
OH UIC ---- Underground Injection Wells Listing

EDR RECOVERED GOVERNMENT ARCHIVES

Exclusive Recovered Govt. Archives

KY RGA HWS ---- Recovered Government Archive State Hazardous Waste Facilities List
KY RGA LF ---- Recovered Government Archive Solid Waste Facilities List
OH RGA LF ---- Recovered Government Archive Solid Waste Facilities List

SURROUNDING SITES: SEARCH RESULTS

Surrounding sites were identified in the following databases.

EXECUTIVE SUMMARY

Elevations have been determined from the USGS Digital Elevation Model and should be evaluated on a relative (not an absolute) basis. Relative elevation information between sites of close proximity should be field verified. Sites with an elevation equal to or higher than the target property have been differentiated below from sites with an elevation lower than the target property.
Page numbers and map identification numbers refer to the EDR Radius Map report where detailed data on individual sites can be reviewed.

Sites listed in ***bold italics*** are in multiple databases.

Unmappable (orphan) sites are not considered in the foregoing analysis.

STANDARD ENVIRONMENTAL RECORDS

Federal CERCLIS list

CERCLIS: The Comprehensive Environmental Response, Compensation and Liability Information System contains data on potentially hazardous waste sites that have been reported to the USEPA by states, municipalities, private companies and private persons, pursuant to Section 103 of the Comprehensive Environmental Response, Compensation and Liability Act (CERCLA). CERCLIS contains sites which are either proposed to or on the National Priorities List (NPL) and sites which are in the screening and assessment phase for possible inclusion on the NPL.

A review of the CERCLIS list, as provided by EDR, and dated 10/25/2013 has revealed that there are 2 CERCLIS sites within approximately 0.5 miles of the target property.

Equal/Higher Elevation	Address	Direction / Distance	Map ID	Page
COVINGTON GASLIGHT C	8TH AND GARRARD STRE	S 1/8 - 1/4 (0.165 mi.)	Q75	166
NEWPORT GASLIGHT	910 LOWELL ST	SSE 1/4 - 1/2 (0.302 mi.)	122	255

Federal CERCLIS NFRAP site List

CERC-NFRAP: Archived sites are sites that have been removed and archived from the inventory of CERCLIS sites. Archived status indicates that, to the best of EPA's knowledge, assessment at a site has been completed and that EPA has determined no further steps will be taken to list this site on the National Priorities List (NPL), unless information indicates this decision was not appropriate or other considerations require a recommendation for listing at a later time. This decision does not necessarily mean that there is no hazard associated with a given site; it only means that, based upon available information, the location is not judged to be a potential NPL site.

A review of the CERC-NFRAP list, as provided by EDR, and dated 10/25/2013 has revealed that there are 2 CERC-NFRAP sites within approximately 0.5 miles of the target property.

Equal/Higher Elevation	Address	Direction / Distance	Map ID	Page
IPSCO TUBULARS (KENT	***100 STEEL PLANT ROAD***	***SE 1/8 - 1/4 (0.227 mi.)***	***W104***	***207***
ART'S RENTAL	215 EAST 6TH STREET	ENE 1/4 - 1/2 (0.284 mi.)	Z119	252

EXECUTIVE SUMMARY

Federal RCRA generators list

RCRA-CESQG: RCRAInfo is EPA's comprehensive information system, providing access to data supporting the Resource Conservation and Recovery Act (RCRA) of 1976 and the Hazardous and Solid Waste Amendments (HSWA) of 1984. The database includes selective information on sites which generate, transport, store, treat and/or dispose of hazardous waste as defined by the Resource Conservation and Recovery Act (RCRA). Conditionally exempt small quantity generators (CESQGs) generate less than 100 kg of hazardous waste, or less than 1 kg of acutely hazardous waste per month.

A review of the RCRA-CESQG list, as provided by EDR, and dated 03/10/2015 has revealed that there are 4 RCRA-CESQG sites within approximately 0.25 miles of the target property.

Equal/Higher Elevation	Address	Direction / Distance	Map ID	Page
FAMILY DOLLAR $5077	100 WEST 5TH ST	0 - 1/8 (0.000 mi.)	B5	20
P & R AUTO REPAIR	***21 EAST 4TH STREET***	***WSW 0 - 1/8 (0.012 mi.)***	***H38***	***96***
KERRY COLLISION CENT	***24 E. FIFTH STREET***	***WSW 0 - 1/8 (0.021 mi.)***	***G41***	***100***
US POSTAL SERVICE	***700 SCOTT BLVD***	***SW 0 - 1/8 (0.091 mi.)***	***57***	***144***

State- and tribal - equivalent CERCLIS

KY SHWS: The State Hazardous Waste Sites records are the states' equivalent to CERCLIS. These sites may or may not already be listed on the federal CERCLIS list. Priority sites planned for cleanup using state funds (state equivalent of Superfund) are identified along with sites where cleanup will be paid for by potentially responsible parties. The data come from the Department of Environmental Protection's Uncontrolled Site Branch List.

A review of the KY SHWS list, as provided by EDR, and dated 06/22/2015 has revealed that there are 39 KY SHWS sites within approximately 1 mile of the target property.

Equal/Higher Elevation	Address	Direction / Distance	Map ID	Page
WECCO INC Facility Id: 52764 Facility Status: Closed	219 GARRARD STREET	0 - 1/8 (0.000 mi.)	16	51
EXQUISITE CLEANERS Facility Id: 53425 Facility Status: Closed	400 GREENUP STREET	0 - 1/8 (0.000 mi.)	A24	67
BRIDGE FOREMAN OFFIC Facility Id: 105130 Facility Status: Closed	JCT OF E 2ND ST & RO	WNW 0 - 1/8 (0.034 mi.)	E44	106
COVINGTON LANDFILL Facility Id: 52228 Facility Status: Closed	638 MADISON AVE.	SW 0 - 1/8 (0.102 mi.)	M59	147
FORMER DEAN FOODS Facility Id: 117743 Facility Status: Active	***29 EAST 6TH STREET***	***ENE 0 - 1/8 (0.119 mi.)***	***67***	***153***
ATLAS DRY CLEANERS C Facility Id: 37531 Facility Status: Closed	***326 MONMOUTH ST***	***NE 1/8 - 1/4 (0.166 mi.)***	***N78***	***174***
COVINGTON GAS LIGHT	802 GARRARD ST	S 1/8 - 1/4 (0.167 mi.)	Q80	176

Facility Id: 110504 Facility Status: Active				
FIRESTONE STORE Facility Id: 52805 Facility Status: Closed	***6TH & WASHINGTON ST***	***WSW 1/8 - 1/4 (0.171 mi.)***	***O81***	***177***
MOTHER OF GOD CHURCH Facility Id: 53119 Facility Status: Closed	119 WEST 6TH STREET	WSW 1/8 - 1/4 (0.195 mi.)	87	186
HOMER GEMMER RESIDEN Facility Id: 98080 Facility Status: Closed	920 CENTRAL AVE	ESE 1/8 - 1/4 (0.205 mi.)	R92	191
SCOTT STREET PROPERT Facility Id: 105296 Facility Status: Active		SW 1/8 - 1/4 (0.213 mi.)	U96	194
PIKE STREET PROPERTY Facility Id: 105295 Facility Status: Closed		SW 1/8 - 1/4 (0.213 mi.)	U97	194
LINCOLN GRANT SCHOOL Facility Id: 115800 Facility Status: Closed	***824 GREENUP ST.***	***S 1/8 - 1/4 (0.214 mi.)***	***V99***	***199***
SARATOGA LTD Facility Id: 53072 Facility Status: Closed	137 EAST EIGHT STREE	E 1/8 - 1/4 (0.245 mi.)	113	246
NEWPORT STEEL Facility Id: 52767 Facility Status: Closed	910 LOWELL STREET	SE 1/4 - 1/2 (0.258 mi.)	W115	247
ARTS RENT A TOOL INC Facility Id: 66270 Facility Status: Closed	215 E. 6TH STREET	ENE 1/4 - 1/2 (0.284 mi.)	Z118	252
JOHNSON STREET DRUM Facility Id: 117473 Facility Status: Closed	201 JOHNSON STREET	W 1/4 - 1/2 (0.299 mi.)	AA120	253
INTERNAL REVENUE SER Facility Id: 52905 Facility Status: Closed	***201 W RIVER CENTER B***	***W 1/4 - 1/2 (0.299 mi.)***	***AA121***	***254***
PROSPECT STREET REDE Facility Id: 52421 Facility Status: Closed	PROSPECT STREET	S 1/4 - 1/2 (0.362 mi.)	127	265
MONMOUTH STREETSCAPE Facility Id: 52346 Facility Status: Closed	1031 MONMOUTH STREET	E 1/4 - 1/2 (0.385 mi.)	128	266
L & H TOOL & DIE CO Facility Id: 69937 Facility Status: Active	534 WEST 12TH STREET	SE 1/2 - 1 (0.520 mi.)	135	281
BP OIL 24334 BORON Facility Id: 65461 Facility Status: Closed	598 W 3RD ST	W 1/2 - 1 (0.526 mi.)	136	281
CBT COVINGTON GARAGE Facility Id: 67588	***1122 RUSSELL ST***	***SSW 1/2 - 1 (0.531 mi.)***	***137***	***282***

Facility Status: Closed				
CSX TRANSPORTATION - Facility Id: 52403 Facility Status: Closed	12TH STREET OVERPASS	SSW 1/2 - 1 (0.605 mi.)	138	282
RIVERVIEW LINCOLN-ME Facility Id: 53466 Facility Status: Closed	633 WEST 3RD ST.	W 1/2 - 1 (0.615 mi.)	AC139	283
WEST RIVERFRONT Facility Id: 52419 Facility Status: Closed	I-75 AT OHIO RIVER	W 1/2 - 1 (0.658 mi.)	AC140	283
I 75 BRENT SPENCE BR Facility Id: 48294 Facility Status: Closed	I-75/71	W 1/2 - 1 (0.685 mi.)	141	284
BAVARIAN BREWERY Facility Id: 52594 Facility Status: Closed	1115 MAIN ST	SW 1/2 - 1 (0.703 mi.)	142	284
WALGREENS STORE #734 Facility Id: 52470 Facility Status: Closed	1601 MONMOUTH STREET	ESE 1/2 - 1 (0.707 mi.)	143	284
A & R INVESTMENTS Facility Id: 53284 Facility Status: Closed	W 9TH STREET	SW 1/2 - 1 (0.712 mi.)	AD144	285
FOLEY PROPERTY Facility Id: 107763 Facility Status: Closed	***31-A HILLSIDE DRIVE***	***SE 1/2 - 1 (0.724 mi.)***	***145***	***285***
9TH & 7TH WILLOW RUN Facility Id: 52888 Facility Status: Closed	9TH & WILLOW RUN	SW 1/2 - 1 (0.732 mi.)	AD146	286
WILLOW RUN DRIVE THR Facility Id: 53506 Facility Status: Closed	928 WILLOW RUN	SW 1/2 - 1 (0.737 mi.)	AD147	286
INCISA USA INC SPILL Facility Id: 99420 Facility Status: Closed	I-75 RAMP AT INTERSE	SW 1/2 - 1 (0.842 mi.)	149	287
BELLEVUE VACANT LOT Facility Id: 51701 Facility Status: Managed	***37 FAIRFIELD AVE***	***NE 1/2 - 1 (0.874 mi.)***	***150***	***287***
19TH STREET HOUSING Facility Id: 117557 Facility Status: Active		ESE 1/2 - 1 (0.890 mi.)	151	293
KOI REFINISHING Facility Id: 52615 Facility Status: Closed	40 DONNER-MEYER ROAD	ENE 1/2 - 1 (0.913 mi.)	152	293
B&B HEATING & AIR Facility Id: 97786 Facility Status: Active	1564 BANKLICK STREET	SSW 1/2 - 1 (0.917 mi.)	153	293
CITY OF NEWPORT PROP Facility Id: 115386 Facility Status: Managed	***29 18TH STREET***	***ESE 1/2 - 1 (0.925 mi.)***	***154***	***294***

EXECUTIVE SUMMARY

State and tribal leaking storage tank lists

KY PSTEAF: The Underground Storage Tank Branch (USTB) has ranked all PSTEAF reimbursable facilities requiring corrective action, in accordance with 401 KAR 42:290. Directive letters will be issued on the basis of facility ranking and available PSTEAF funding in sequential order as ranked. For example, Rank 2 facilities will be issued directives before Rank 3 facilities.

A review of the KY PSTEAF list, as provided by EDR, and dated 07/01/2015 has revealed that there is 1 KY PSTEAF site within approximately 0.5 miles of the target property.

Equal/Higher Elevation	Address	Direction / Distance	Map ID	Page
NORB NIE SERVICE STA Facility Id: 54733	***1042 RUSSELL ST***	***SW 1/4 - 1/2 (0.445 mi.)***	***133***	***275***

KY SB193: The inventory indicates facilities that have performed permanent closure activities at a regulated underground storage tank facility and have known soil and/or groundwater contamination.

A review of the KY SB193 list, as provided by EDR, and dated 09/05/2006 has revealed that there are 7 KY SB193 sites within approximately 0.5 miles of the target property.

Equal/Higher Elevation	Address	Direction / Distance	Map ID	Page
BRADLEY/LORI LEHMAN Facility Id: 1008019	120 W 5TH ST	0 - 1/8 (0.000 mi.)	B18	52
CIRCLE K #3319 Facility Id: 6746059	***207 W 4TH ST***	***WSW 1/4 - 1/2 (0.254 mi.)***	***114***	***246***
WAYNE A STILLWELL Facility Id: 2012059	***901 MADISON AVE***	***SSW 1/4 - 1/2 (0.266 mi.)***	***X116***	***248***
NEWPORT CLARK STATIO Facility Id: 9930019	330 E 10TH ST	S 1/4 - 1/2 (0.278 mi.)	Y117	252
LIBERTY TOBACCO Facility Id: 8623059	***235 W 5TH ST***	***WSW 1/4 - 1/2 (0.303 mi.)***	***123***	***256***
POWDER KOTE INDUSTRI Facility Id: 2939019	1104 LOWELL ST	SE 1/4 - 1/2 (0.438 mi.)	132	274
NORB NIE SERVICE STA Facility Id: 9262059	***1042 RUSSELL ST***	***SW 1/4 - 1/2 (0.445 mi.)***	***133***	***275***

State and tribal registered storage tank lists

KY UST: The Underground Storage Tank database contains registered USTs. USTs are regulated under Subtitle I of the Resource Conservation and Recovery Act (RCRA). The data come from the Department of Environmental Protection's Owner/Facility Report of All Tanks Regardless of Status list.

A review of the KY UST list, as provided by EDR, and dated 05/11/2015 has revealed that there are 35 KY UST sites within approximately 0.25 miles of the target property.

Equal/Higher Elevation	Address	Direction / Distance	Map ID	Page
RONS FOOD MART	332 GREENUP ST	0 - 1/8 (0.000 mi.)	A1	8

Tank Status: TAC Facility Id: 38756				
NATIONAL REDEVELOPME Tank Status: TR8 Facility Id: 69323	5TH & COLUMBIA ST	0 - 1/8 (0.000 mi.)	B3	13
THOMAS H BAKER Tank Status: TRM Facility Id: 68538	110 W 5TH	0 - 1/8 (0.000 mi.)	B4	15
RIVERSIDE FORD INC Tank Status: TCP Tank Status: TRM Tank Status: TR8 Facility Id: 62850 Closed In Place Date: 08/01/1993 Closed In Place Date: 11/05/1998	123 W 4TH ST	0 - 1/8 (0.000 mi.)	C6	21
ROBKE CHEVROLET Tank Status: TRM Facility Id: 67774	301 E 4TH ST	0 - 1/8 (0.000 mi.)	8	37
CITY OF COVINGTON PR Tank Status: TRM Facility Id: 66397	SCOTT BLVD & PARK PL	0 - 1/8 (0.000 mi.)	D10	40
BENSION INC Tank Status: TRM Facility Id: 69238	2ND & GREENUP	0 - 1/8 (0.000 mi.)	E13	44
CITY OF COVINGTON PA Tank Status: TRM Facility Id: 69970 Closed In Place Date: 06/01/1974	***204 GREENUP ST***	***0 - 1/8 (0.000 mi.)***	***E14***	***45***
CAMPBELL CO JAIL Tank Status: TRM Facility Id: 71696	601 CENTRAL AVE	0 - 1/8 (0.000 mi.)	15	50
BRADLEY/LORI LEHMAN Tank Status: TRM Facility Id: 66638 Closed In Place Date: 07/03/1995	120 W 5TH ST PROPERT	0 - 1/8 (0.000 mi.)	B17	51
KY MOTOR SERVICE INC Tank Status: TR8 Facility Id: 47348	412 CENTRAL AVE	0 - 1/8 (0.000 mi.)	F21	61
NEWPORT POLICE DEPAR Tank Status: TR8 Facility Id: 63891	345 COLUMBIA ST	0 - 1/8 (0.000 mi.)	C22	64
HOWARDS UNION 76 Tank Status: TRM Facility Id: 60315 Closed In Place Date: 09/09/1998	FIFTH & SCOTT STS	0 - 1/8 (0.000 mi.)	G26	69
WITEMYRE BLDG Tank Status: TRM Facility Id: 60279 Closed In Place Date: 12/18/1997	***424 SCOTT ST***	***0 - 1/8 (0.000 mi.)***	***G28***	***77***
STAR BANK	601 SCOTT ST	SW 0 - 1/8 (0.012 mi.)	I35	88

Tank Status: TR8 Tank Status: DUP Facility Id: 60298				
CENTRAL BRIDGE PROJE Tank Status: TRM Facility Id: 67143	2ND & COLUMBIA	NE 0 - 1/8 (0.018 mi.)	39	98
CITY OF COVINGTON PR Tank Status: TRM Facility Id: 66814	3RD ST BETWEEN SCOTT	W 0 - 1/8 (0.020 mi.)	40	99
CROCKETTS MARINA Tank Status: TRM Facility Id: 62870 Closed In Place Date: 11/10/1994	101 RIVERBOAT ROW	NNE 0 - 1/8 (0.021 mi.)	43	105
GENERAL SERVICES ADM Tank Status: TRM Facility Id: 66702	5TH ST & MADISON ST	WSW 0 - 1/8 (0.067 mi.)	52	132
NEWPORT YELLOW CAB Tank Status: TRM Tank Status: TR8 Tank Status: TAC Facility Id: 37574	***629 YORK ST***	***ENE 0 - 1/8 (0.069 mi.)***	***K53***	***133***
NEWPORT FIRE DEPARTM Tank Status: TR8 Facility Id: 63892	10 E 4TH ST	ENE 0 - 1/8 (0.080 mi.)	J55	140
GLEASON ELECTRIC INC Tank Status: TRM Facility Id: 66045	702 YORK ST	E 0 - 1/8 (0.085 mi.)	56	142
LASALETTE GARDEN APA Tank Status: TRM Facility Id: 114365	702 GREENUP ST	SSW 0 - 1/8 (0.093 mi.)	58	146
FORMER TOYOTA TOWN D Tank Status: TRM Facility Id: 67775	***201 MADISON AVE***	***WNW 0 - 1/8 (0.103 mi.)***	***L60***	***147***
NORTHERN KENTUCKY CO Tank Status: TAC Facility Id: 85220	1 W RIVER CENTER BLV	WNW 0 - 1/8 (0.105 mi.)	L61	149
SHOCHAT BUILDING Tank Status: TRM Facility Id: 69098	16 E 6TH ST	ENE 0 - 1/8 (0.106 mi.)	K62	150
GOODYEAR AUTO SERVIC Tank Status: TRM Facility Id: 54808	15 E 4TH ST	NE 0 - 1/8 (0.124 mi.)	N68	154
SIMON & FISCHER, INC Tank Status: TRM Tank Status: TCP Tank Status: DUP Facility Id: 47352	***41 EAST 3RD STREET***	***NE 1/8 - 1/4 (0.151 mi.)***	***P72***	***158***
FIRESTONE STORE Tank Status: TEX Facility Id: 52805	***6TH & WASHINGTON ST***	***WSW 1/8 - 1/4 (0.171 mi.)***	***O81***	***177***
CITY OF NEWPORT PROP	901 CENTRAL AVE	ESE 1/8 - 1/4 (0.177 mi.)	R83	183

Tank Status: TTC Facility Id: 115543 Closed In Place Date: 08/28/2009				
FORMER WELDING SHOP Tank Status: TRM Facility Id: 62860	2ND & MANMOUTH ST	NE 1/8 - 1/4 (0.186 mi.)	85	185
NEWPORT AUTO SALES I Tank Status: TR8 Facility Id: 63632	125 E 3RD ST	NE 1/8 - 1/4 (0.198 mi.)	P89	188
GOODYEAR ASC Tank Status: TRM Facility Id: 68596	813 MADISON AVE	SSW 1/8 - 1/4 (0.230 mi.)	T105	236
STEFFENS TOOL CRIB I Tank Status: TRM Facility Id: 60295	121 W PIKE ST	SW 1/8 - 1/4 (0.233 mi.)	U109	239
ABANDONED GAS STATIO Tank Status: TEX Facility Id: 69539	6TH & RUSSELL ST	SW 1/8 - 1/4 (0.239 mi.)	U111	242

State and tribal institutional control / engineering control registries

KY INST CONTROL: A list of closed sites in the State Superfund Database. Institutional controls would be in place at any site that uses Contained or Managed as a Closure Option.

A review of the KY INST CONTROL list, as provided by EDR, and dated 06/22/2015 has revealed that there is 1 KY INST CONTROL site within approximately 0.5 miles of the target property.

Equal/Higher Elevation	Address	Direction / Distance	Map ID	Page
FORMER DEAN FOODS Incident Id: 117743	***29 EAST 6TH STREET***	***ENE 0 - 1/8 (0.119 mi.)***	***67***	***153***

State and tribal Brownfields sites

KY BROWNFIELDS: The Kentucky Brownfield Program has created an inventory of brownfield sites in order to market the properties to those interested in brownfield redevelopment. The Kentucky Brownfield Program is working to promote the redevelopment of these sites by helping to remove barriers that prevent reuse, providing useful information to communities, developers and the public and encouraging a climate that fosters redevelopment of contaminated sites.

A review of the KY BROWNFIELDS list, as provided by EDR, and dated 05/05/2015 has revealed that there are 9 KY BROWNFIELDS sites within approximately 0.5 miles of the target property.

Equal/Higher Elevation	Address	Direction / Distance	Map ID	Page
Not reported BF #: 51	409-415 SCOTT ST.	0 - 1/8 (0.000 mi.)	H27	76
KERRY COLLISION BF #: 63	423-39 SCOTT ST.	0 - 1/8 (0.000 mi.)	G32	85
620 SCOTT	620 SCOTT ST.	SW 0 - 1/8 (0.043 mi.)	I45	107

BF #: 46 BF #: 30				
Not reported BF #: 47	622 SCOTT ST.	SW 0 - 1/8 (0.044 mi.)	I51	131
LINCOLN GRANT SCHOOL BF #: 62	***824 GREENUP ST.***	***S 1/8 - 1/4 (0.214 mi.)***	***V99***	***199***
Not reported BF #: 50	114 PIKE ST.	SW 1/8 - 1/4 (0.223 mi.)	U101	202
AUTO PARTS SALVAGE A BF #: 7	137 - 139 PIKE ST.	SW 1/8 - 1/4 (0.242 mi.)	U112	244
1001 MADISON BF #: 61	1001 MADISON AVE.	SSW 1/4 - 1/2 (0.307 mi.)	X124	256
501 MAIN BF #: 29	501 MAIN ST.	WSW 1/4 - 1/2 (0.417 mi.)	AB129	266

ADDITIONAL ENVIRONMENTAL RECORDS

Local Brownfield lists

US BROWNFIELDS: The EPA's listing of Brownfields properties from the Cleanups in My Community program, which provides information on Brownfields properties for which information is reported back to EPA, as well as areas served by Brownfields grant programs.

A review of the US BROWNFIELDS list, as provided by EDR, and dated 06/22/2015 has revealed that there are 13 US BROWNFIELDS sites within approximately 0.5 miles of the target property.

Equal/Higher Elevation	Address	Direction / Distance	Map ID	Page
4TH AND GREENUP	***4TH AND GREENUP STRE***	***0 - 1/8 (0.000 mi.)***	***A23***	***65***
409-15 SCOTT ST.	***409-15 SCOTT ST.***	***0 - 1/8 (0.000 mi.)***	***H29***	***80***
KERRY TOYOTA	***423-39 SCOTT ST.***	***0 - 1/8 (0.000 mi.)***	***G31***	***83***
620 SCOTT ST.	***620 SCOTT ST.***	***SW 0 - 1/8 (0.043 mi.)***	***I46***	***109***
622 SCOTT ST.	***622 SCOTT ST.***	***SW 0 - 1/8 (0.044 mi.)***	***I49***	***128***
901 CENTRAL	***901 CENTRAL AVENUE***	***ESE 1/8 - 1/4 (0.177 mi.)***	***R82***	***178***
LINCOLN GRANT SCHOOL	***824 GREENUP STREET***	***S 1/8 - 1/4 (0.214 mi.)***	***V98***	***195***
114 PIKE ST.	***114 PIKE ST.***	***SW 1/8 - 1/4 (0.223 mi.)***	***U102***	***203***
1001 MADISON	***1001 MADISON AVE.***	***SSW 1/4 - 1/2 (0.307 mi.)***	***X125***	***258***
1020-1040 PROSPECT S	***1020-1040 PROSPECT S***	***S 1/4 - 1/2 (0.320 mi.)***	***Y126***	***263***
428-434 MAIN ST.	***428-434 MAIN ST.***	***WSW 1/4 - 1/2 (0.418 mi.)***	***AB130***	***267***
501 MAIN	***501 MAIN ST.***	***WSW 1/4 - 1/2 (0.425 mi.)***	***AB131***	***270***
501-09 BAKEWELL	***501-09 BAKEWELL ST.***	***WSW 1/4 - 1/2 (0.491 mi.)***	***134***	***278***

Other Ascertainable Records

RCRA NonGen / NLR: RCRAInfo is EPA's comprehensive information system, providing access to data supporting the Resource Conservation and Recovery Act (RCRA) of 1976 and the Hazardous and Solid Waste Amendments (HSWA) of 1984. The database includes selective information on sites which generate, transport, store, treat and/or

dispose of hazardous waste as defined by the Resource Conservation and Recovery Act (RCRA). Non-Generators do not presently generate hazardous waste.

A review of the RCRA NonGen / NLR list, as provided by EDR, and dated 03/10/2015 has revealed that there are 20 RCRA NonGen / NLR sites within approximately 0.25 miles of the target property.

Equal/Higher Elevation	Address	Direction / Distance	Map ID	Page
SUNOCO SERVICE STATI	332 GREENUP ST	0 - 1/8 (0.000 mi.)	A2	12
RIVERSIDE FORD	***7400 ALEXANDRIA PIKE***	***0 - 1/8 (0.000 mi.)***	***C7***	***24***
SUNOCO SERVICE STATI	***110 W 5TH ST***	***0 - 1/8 (0.000 mi.)***	***B11***	***41***
WIEDEMANN GEORGE BRE	***601 COLUMBIA STREET***	***0 - 1/8 (0.000 mi.)***	***12***	***42***
KENTUCKY MOTOR SERVI	***412 CENTRAL AVE***	***0 - 1/8 (0.000 mi.)***	***F20***	***53***
MONARCH TOOL & MFG C	***105 E 4TH ST***	***0 - 1/8 (0.000 mi.)***	***D25***	***68***
KENTUCKY MOTOR SERVI	***235 SCOTT STREET***	***WNW 0 - 1/8 (0.005 mi.)***	***33***	***86***
SOUTHERN GRAPHIC SYS	***30 W 4TH ST***	***ENE 0 - 1/8 (0.044 mi.)***	***J47***	***112***
C & B MARINE LLC	50 RIVER CENTER BLVD	WNW 0 - 1/8 (0.075 mi.)	L54	139
COVINGTON BOARD OF E	***25 E. 7TH STREET***	***SW 0 - 1/8 (0.118 mi.)***	***M66***	***152***
FIRESTONE SERVICE CE	***28 WEST 6TH STREET***	***SW 0 - 1/8 (0.124 mi.)***	***O70***	***155***
SIMON & FISCHER, INC	***41 EAST 3RD STREET***	***NE 1/8 - 1/4 (0.151 mi.)***	***P72***	***158***
ADVANCED TRANSMISSIO	***517 MONMOUTH STREET***	***ENE 1/8 - 1/4 (0.159 mi.)***	***74***	***165***
ATLAS DRY CLEANERS C	***328 MONMOUTH ST***	***NE 1/8 - 1/4 (0.166 mi.)***	***N77***	***168***
OTTO ZIMMERMAN & SON	120 EAST THIRD STREE	NE 1/8 - 1/4 (0.195 mi.)	P88	187
MULTI-CRAFT	***131 E 6TH ST***	***ENE 1/8 - 1/4 (0.208 mi.)***	***S94***	***192***
NEWPORT STEEL CORP	FINISHING PLANT/9TH	SE 1/8 - 1/4 (0.227 mi.)	W103	206
IPSCO TUBULARS (KENT	***100 STEEL PLANT ROAD***	***SE 1/8 - 1/4 (0.227 mi.)***	***W104***	***207***
GOODYEAR AUTO SERVIC	813 MADISON AVE.	SSW 1/8 - 1/4 (0.230 mi.)	T106	237
GOODYEAR AUTO SERVIC	***813 MADISON AVE***	***SSW 1/8 - 1/4 (0.230 mi.)***	***T107***	***238***

KY DRYCLEANERS: A listing of drycleaner facility locations.

A review of the KY DRYCLEANERS list, as provided by EDR, and dated 06/03/2015 has revealed that there is 1 KY DRYCLEANERS site within approximately 0.25 miles of the target property.

Equal/Higher Elevation	Address	Direction / Distance	Map ID	Page
ATLAS DRY CLEANERS C	***326 MONMOUTH ST***	***NE 1/8 - 1/4 (0.166 mi.)***	***N78***	***174***
Facility Id: 2103700067				
Agency Interest Id Number: 37531				

NY MANIFEST: Manifest is a document that lists and tracks hazardous waste from the generator through transporters to a TSD facility.

A review of the NY MANIFEST list, as provided by EDR, has revealed that there are 2 NY MANIFEST sites within approximately 0.25 miles of the target property.

Equal/Higher Elevation	Address	Direction / Distance	Map ID	Page
SOUTHERN GRAPHIC SYS	***30 W 4TH ST***	***ENE 0 - 1/8 (0.044 mi.)***	***J47***	***112***
EPA ID: KYR000002006				
SOUTHERN GRAPHICS SY	30 WEST 4TH ST	ENE 0 - 1/8 (0.044 mi.)	J48	125
EPA ID: KYD000002006				

EXECUTIVE SUMMARY

EDR HIGH RISK HISTORICAL RECORDS

EDR Exclusive Records

EDR MGP: The EDR Proprietary Manufactured Gas Plant Database includes records of coal gas plants (manufactured gas plants) compiled by EDR's researchers. Manufactured gas sites were used in the United States from the 1800's to 1950's to produce a gas that could be distributed and used as fuel. These plants used whale oil, rosin, coal, or a mixture of coal, oil, and water that also produced a significant amount of waste. Many of the byproducts of the gas production, such as coal tar (oily waste containing volatile and non-volatile chemicals), sludges, oils and other compounds are potentially hazardous to human health and the environment. The byproduct from this process was frequently disposed of directly at the plant site and can remain or spread slowly, serving as a continuous source of soil and groundwater contamination.

A review of the EDR MGP list, as provided by EDR, has revealed that there are 3 EDR MGP sites within approximately 1 mile of the target property.

Equal/Higher Elevation	Address	Direction / Distance	Map ID	Page
NEWPORT GAS CO	ELM AND LOWELL STS	SSE 0 - 1/8 (0.114 mi.)	65	151
COVINGTON GASLIGHT C	E 8TH AND GARRARD	S 1/8 - 1/4 (0.207 mi.)	93	191
THE CINCINNATI GASLI	MEHRING WAY	WNW 1/2 - 1 (0.803 mi.)	148	287

EDR US Hist Auto Stat: EDR has searched selected national collections of business directories and has collected listings of potential gas station/filling station/service station sites that were available to EDR researchers. EDR's review was limited to those categories of sources that might, in EDR's opinion, include gas station/filling station/service station establishments. The categories reviewed included, but were not limited to gas, gas station, gasoline station, filling station, auto, automobile repair, auto service station, service station, etc. This database falls within a category of information EDR classifies as "High Risk Historical Records", or HRHR. EDR's HRHR effort presents unique and sometimes proprietary data about past sites and operations that typically create environmental concerns, but may not show up in current government records searches.

A review of the EDR US Hist Auto Stat list, as provided by EDR, has revealed that there are 18 EDR US Hist Auto Stat sites within approximately 0.25 miles of the target property.

Equal/Higher Elevation	Address	Direction / Distance	Map ID	Page
Not reported	332 GREENUP ST	0 - 1/8 (0.000 mi.)	A9	40
Not reported	429 GREENUP ST	0 - 1/8 (0.000 mi.)	30	82
Not reported	509 W 7TH ST	SE 0 - 1/8 (0.007 mi.)	34	88
Not reported	701 COLUMBIA ST	E 0 - 1/8 (0.012 mi.)	36	95
Not reported	21 E 4TH ST	WSW 0 - 1/8 (0.012 mi.)	H37	95
Not reported	24 E 5TH ST	WSW 0 - 1/8 (0.021 mi.)	G42	105
Not reported	612 ORCHARD ST	ENE 0 - 1/8 (0.112 mi.)	K63	151
Not reported	15 W PIKE ST	SW 0 - 1/8 (0.114 mi.)	M64	151
Not reported	15 E 4TH ST	NE 0 - 1/8 (0.124 mi.)	N69	155
Not reported	39 W 6TH ST	SW 1/8 - 1/4 (0.138 mi.)	O71	158
Not reported	41 E 3RD ST	NE 1/8 - 1/4 (0.151 mi.)	P73	165
Not reported	803 SCOTT ST	SSW 1/8 - 1/4 (0.182 mi.)	84	185
Not reported	136 E 4TH ST	ENE 1/8 - 1/4 (0.190 mi.)	86	186
Not reported	600 DAYTON AVE	ENE 1/8 - 1/4 (0.200 mi.)	S90	190
Not reported	600 DAYTON ST	ENE 1/8 - 1/4 (0.200 mi.)	S91	191
Not reported	17 W 8TH ST	SW 1/8 - 1/4 (0.208 mi.)	T95	193
Not reported	819 MADISON AVE	SSW 1/8 - 1/4 (0.233 mi.)	T108	239
Not reported	34 W 8TH ST	SW 1/8 - 1/4 (0.234 mi.)	T110	242

EXECUTIVE SUMMARY

EDR US Hist Cleaners: EDR has searched selected national collections of business directories and has collected listings of potential dry cleaner sites that were available to EDR researchers. EDR's review was limited to those categories of sources that might, in EDR's opinion, include dry cleaning establishments. The categories reviewed included, but were not limited to dry cleaners, cleaners, laundry, laundromat, cleaning/laundry, wash & dry etc. This database falls within a category of information EDR classifies as "High Risk Historical Records", or HRHR. EDR's HRHR effort presents unique and sometimes proprietary data about past sites and operations that typically create environmental concerns, but may not show up in current government records searches.

A review of the EDR US Hist Cleaners list, as provided by EDR, has revealed that there are 5 EDR US Hist Cleaners sites within approximately 0.25 miles of the target property.

Equal/Higher Elevation	Address	Direction / Distance	Map ID	Page
Not reported	412 CENTRAL AVE	0 - 1/8 (0.000 mi.)	F19	53
Not reported	622 SCOTT ST	SW 0 - 1/8 (0.044 mi.)	I50	130
Not reported	328 MONMOUTH ST	NE 1/8 - 1/4 (0.166 mi.)	N76	168
Not reported	326 MONMOUTH ST	NE 1/8 - 1/4 (0.166 mi.)	N79	176
Not reported	106 W PIKE ST	SW 1/8 - 1/4 (0.215 mi.)	U100	201

EXECUTIVE SUMMARY

Due to poor or inadequate address information, the following sites were not mapped. Count: 7 records.

Site Name	Database(s)
UNITED LEAD CO	CERC-NFRAP, LEAD SMELTERS
MEDOC BAR - COAST GUARD AID	KY SHWS
KIRSCHNER & SON INC	KY SHWS
KIRSCHNER & SONS, INC. LANDFILL 01	CERC-NFRAP
RIVERSIDE DRIVE PROPERTY, CINCINNA	OH INST CONTROL, OH VCP
KIRSCHNER & SON INC	KY SWF/LF
THE CINCINNATI GASLIGHT AND COKE C	EDR MGP

OVERVIEW MAP - 4404565.2S

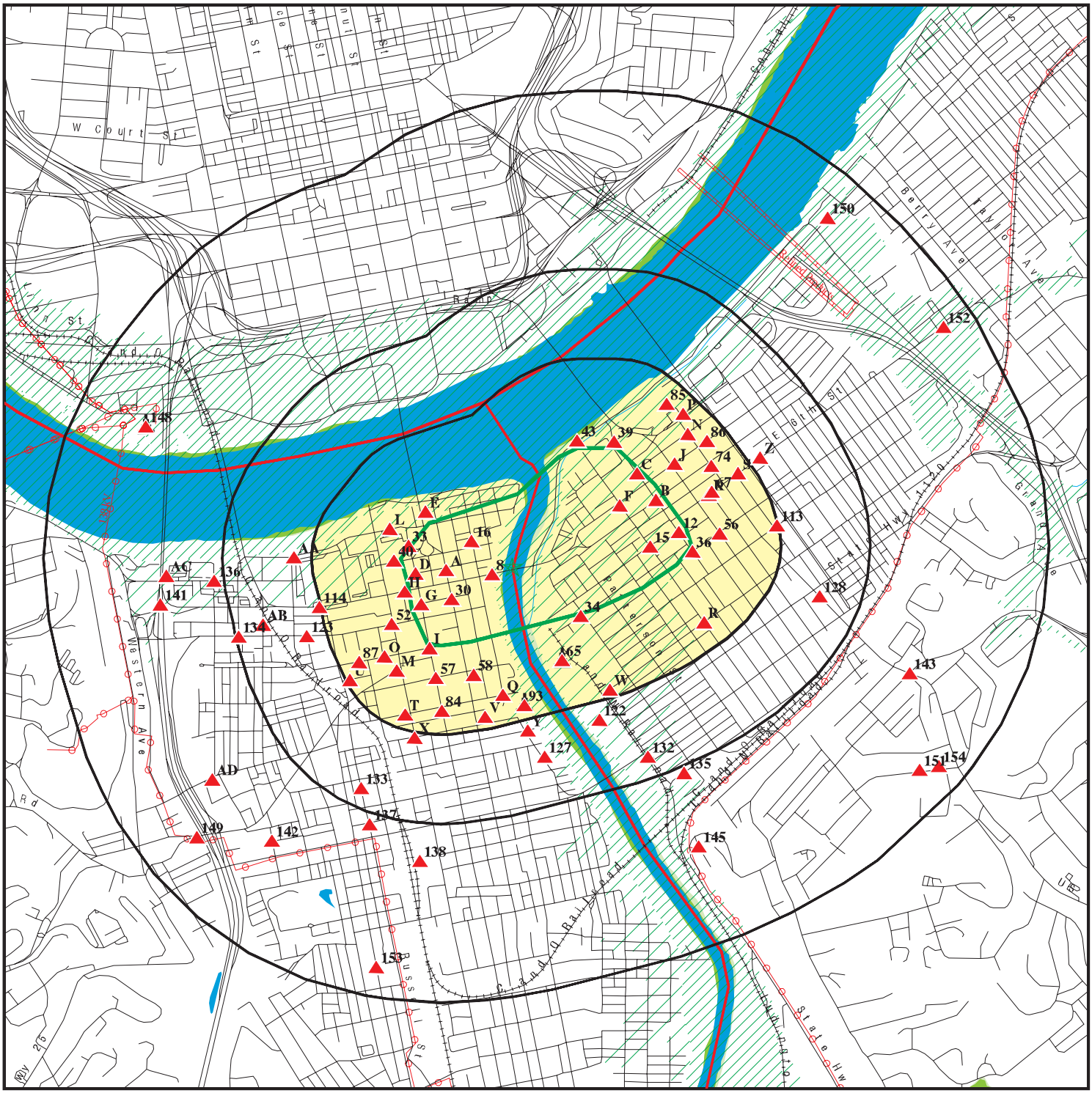

- Target Property
- Sites at elevations higher than or equal to the target property
- Sites at elevations lower than the target property
- Manufactured Gas Plants
- National Priority List Sites
- Dept. Defense Sites
- Indian Reservations BIA
- County Boundary
- Power transmission lines
- Pipelines
- 100-year flood zone
- 500-year flood zone
- National Wetland Inventory
- State Wetlands

This report includes Interactive Map Layers to display and/or hide map information. The legend includes only those icons for the default map view.

SITE NAME: KY 8 Licking River Bridge	CLIENT: Stantec
ADDRESS: 4th Street Bridge Covington KY 41011	CONTACT: Bill Leopold
LAT/LONG: 39.0881 / 84.5045	INQUIRY #: 4404565.2s DATE: September 08, 2015 2:56 pm

Copyright © 2015 EDR, Inc. © 2010 Tele Atlas Rel. 07/2009.

DETAIL MAP - 4404565.2S

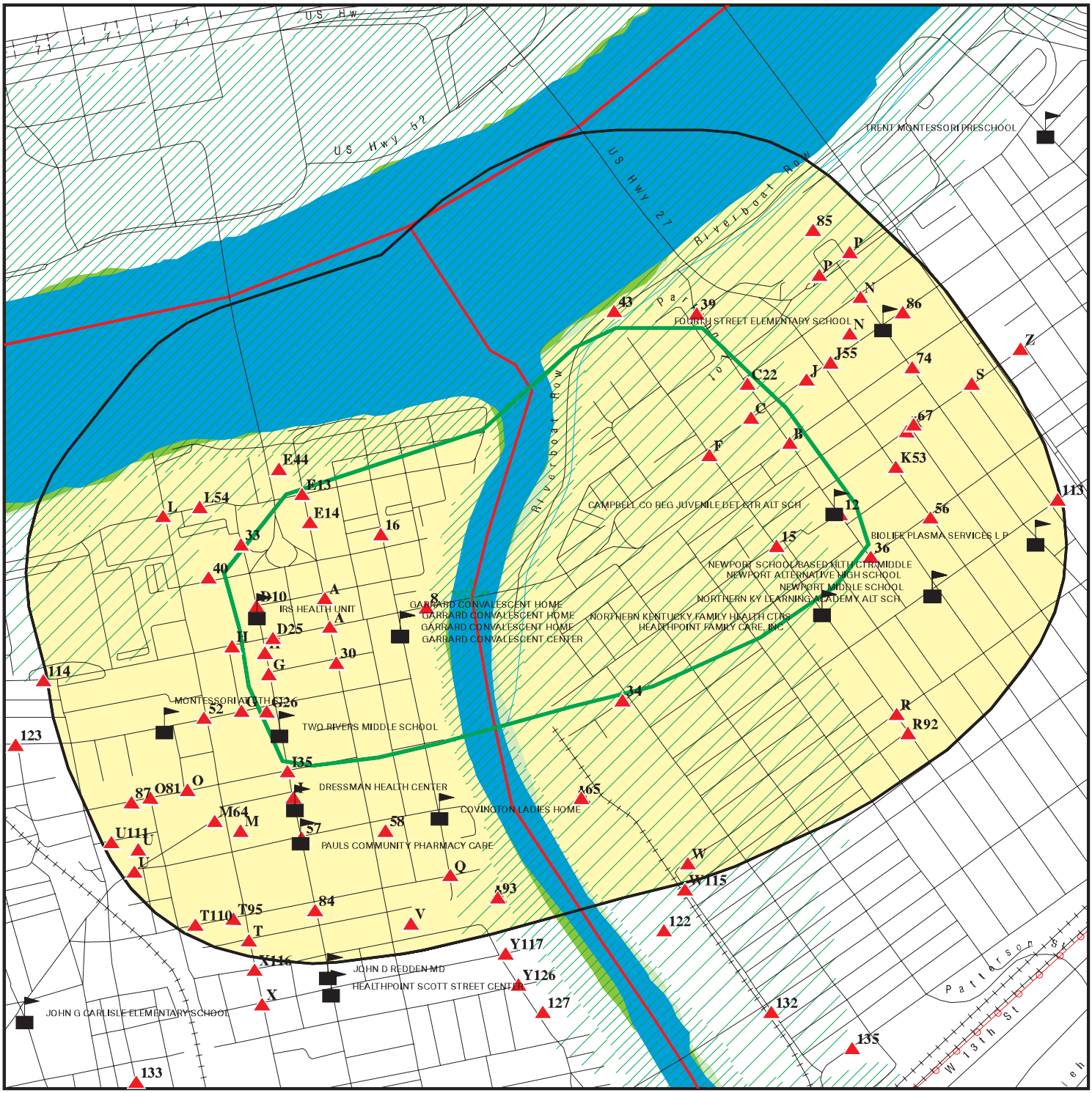

- Target Property
- Sites at elevations higher than or equal to the target property
- Sites at elevations lower than the target property
- Manufactured Gas Plants
- Sensitive Receptors
- National Priority List Sites
- Dept. Defense Sites
- Indian Reservations BIA
- County Boundary
- Power transmission lines
- 100-year flood zone
- 500-year flood zone
- National Wetland Inventory
- State Wetlands

This report includes Interactive Map Layers to display and/or hide map information. The legend includes only those icons for the default map view.

SITE NAME: KY 8 Licking River Bridge	CLIENT: Stantec
ADDRESS: 4th Street Bridge Covington KY 41011	CONTACT: Bill Leopold
LAT/LONG: 39.0881 / 84.5045	INQUIRY #: 4404565.2s DATE: September 08, 2015 2:58 pm

Copyright © 2015 EDR, Inc. © 2010 Tele Atlas Rel. 07/2009.

MAP FINDINGS SUMMARY

Database	Search Distance (Miles)	Target Property	< 1/8	1/8 - 1/4	1/4 - 1/2	1/2 - 1	> 1	Total Plotted
STANDARD ENVIRONMENTAL RECORDS								
Federal NPL site list								
NPL	1.000		0	0	0	0	NR	0
Proposed NPL	1.000		0	0	0	0	NR	0
NPL LIENS	TP		NR	NR	NR	NR	NR	0
Federal Delisted NPL site list								
Delisted NPL	1.000		0	0	0	0	NR	0
Federal CERCLIS list								
FEDERAL FACILITY	0.500		0	0	0	NR	NR	0
CERCLIS	0.500		0	1	1	NR	NR	2
Federal CERCLIS NFRAP site List								
CERC-NFRAP	0.500		0	1	1	NR	NR	2
Federal RCRA CORRACTS facilities list								
CORRACTS	1.000		0	0	0	0	NR	0
Federal RCRA non-CORRACTS TSD facilities list								
RCRA-TSDF	0.500		0	0	0	NR	NR	0
Federal RCRA generators list								
RCRA-LQG	0.250		0	0	NR	NR	NR	0
RCRA-SQG	0.250		0	0	NR	NR	NR	0
RCRA-CESQG	0.250		4	0	NR	NR	NR	4
Federal institutional controls / engineering controls registries								
LUCIS	0.500		0	0	0	NR	NR	0
US ENG CONTROLS	0.500		0	0	0	NR	NR	0
US INST CONTROL	0.500		0	0	0	NR	NR	0
Federal ERNS list								
ERNS	TP		NR	NR	NR	NR	NR	0
State- and tribal - equivalent CERCLIS								
KY SHWS	1.000		5	9	6	19	NR	39
OH SHWS	1.000		0	0	0	0	NR	0
State and tribal landfill and/or solid waste disposal site lists								
KY SWF/LF	0.500		0	0	0	NR	NR	0
OH SWF/LF	0.500		0	0	0	NR	NR	0
State and tribal leaking storage tank lists								
KY PSTEAF	0.500		0	0	1	NR	NR	1
INDIAN LUST	0.500		0	0	0	NR	NR	0

MAP FINDINGS SUMMARY

Database	Search Distance (Miles)	Target Property	< 1/8	1/8 - 1/4	1/4 - 1/2	1/2 - 1	> 1	Total Plotted
KY SB193	0.500		1	0	6	NR	NR	7
State and tribal registered storage tank lists								
FEMA UST	0.250		0	0	NR	NR	NR	0
KY UST	0.250		27	8	NR	NR	NR	35
OH UST	0.250		0	0	NR	NR	NR	0
INDIAN UST	0.250		0	0	NR	NR	NR	0
State and tribal institutional control / engineering control registries								
KY ENG CONTROLS	0.500		0	0	0	NR	NR	0
OH ENG CONTROLS	0.500		0	0	0	NR	NR	0
KY INST CONTROL	0.500		1	0	0	NR	NR	1
OH INST CONTROL	0.500		0	0	0	NR	NR	0
State and tribal voluntary cleanup sites								
KY VCP	0.500		0	0	0	NR	NR	0
INDIAN VCP	0.500		0	0	0	NR	NR	0
OH VCP	0.500		0	0	0	NR	NR	0
State and tribal Brownfields sites								
OH BROWNFIELDS	0.500		0	0	0	NR	NR	0
KY BROWNFIELDS	0.500		4	3	2	NR	NR	9
ADDITIONAL ENVIRONMENTAL RECORDS								
Local Brownfield lists								
US BROWNFIELDS	0.500		5	3	5	NR	NR	13
Local Lists of Landfill / Solid Waste Disposal Sites								
KY SWRCY	0.500		0	0	0	NR	NR	0
KY HIST LF	0.500		0	0	0	NR	NR	0
OH HIST LF	0.500		0	0	0	NR	NR	0
OH SWRCY	0.500		0	0	0	NR	NR	0
INDIAN ODI	0.500		0	0	0	NR	NR	0
DEBRIS REGION 9	0.500		0	0	0	NR	NR	0
ODI	0.500		0	0	0	NR	NR	0
Local Lists of Hazardous waste / Contaminated Sites								
US HIST CDL	TP		NR	NR	NR	NR	NR	0
KY CDL	TP		NR	NR	NR	NR	NR	0
OH CDL	TP		NR	NR	NR	NR	NR	0
US CDL	TP		NR	NR	NR	NR	NR	0
Local Land Records								
LIENS 2	TP		NR	NR	NR	NR	NR	0
Records of Emergency Release Reports								
HMIRS	TP		NR	NR	NR	NR	NR	0

MAP FINDINGS SUMMARY

Database	Search Distance (Miles)	Target Property	< 1/8	1/8 - 1/4	1/4 - 1/2	1/2 - 1	> 1	Total Plotted
KY SPILLS	TP		NR	NR	NR	NR	NR	0
OH SPILLS	TP		NR	NR	NR	NR	NR	0
Other Ascertainable Records								
RCRA NonGen / NLR	0.250		11	9	NR	NR	NR	20
FUDS	1.000		0	0	0	0	NR	0
DOD	1.000		0	0	0	0	NR	0
SCRD DRYCLEANERS	0.500		0	0	0	NR	NR	0
US FIN ASSUR	TP		NR	NR	NR	NR	NR	0
EPA WATCH LIST	TP		NR	NR	NR	NR	NR	0
2020 COR ACTION	0.250		0	0	NR	NR	NR	0
TSCA	TP		NR	NR	NR	NR	NR	0
TRIS	TP		NR	NR	NR	NR	NR	0
SSTS	TP		NR	NR	NR	NR	NR	0
ROD	1.000		0	0	0	0	NR	0
RMP	TP		NR	NR	NR	NR	NR	0
RAATS	TP		NR	NR	NR	NR	NR	0
PRP	TP		NR	NR	NR	NR	NR	0
PADS	TP		NR	NR	NR	NR	NR	0
ICIS	TP		NR	NR	NR	NR	NR	0
FTTS	TP		NR	NR	NR	NR	NR	0
MLTS	TP		NR	NR	NR	NR	NR	0
COAL ASH DOE	TP		NR	NR	NR	NR	NR	0
COAL ASH EPA	0.500		0	0	0	NR	NR	0
PCB TRANSFORMER	TP		NR	NR	NR	NR	NR	0
RADINFO	TP		NR	NR	NR	NR	NR	0
HIST FTTS	TP		NR	NR	NR	NR	NR	0
DOT OPS	TP		NR	NR	NR	NR	NR	0
CONSENT	1.000		0	0	0	0	NR	0
INDIAN RESERV	1.000		0	0	0	0	NR	0
UMTRA	0.500		0	0	0	NR	NR	0
LEAD SMELTERS	TP		NR	NR	NR	NR	NR	0
US AIRS	TP		NR	NR	NR	NR	NR	0
US MINES	0.250		0	0	NR	NR	NR	0
FINDS	TP		NR	NR	NR	NR	NR	0
KY AIRS	TP		NR	NR	NR	NR	NR	0
OH AIRS	TP		NR	NR	NR	NR	NR	0
KY COAL ASH	0.500		0	0	0	NR	NR	0
OH COAL ASH	0.500		0	0	0	NR	NR	0
KY DRYCLEANERS	0.250		0	1	NR	NR	NR	1
OH DRYCLEANERS	0.250		0	0	NR	NR	NR	0
OH Financial Assurance	TP		NR	NR	NR	NR	NR	0
KY Financial Assurance	TP		NR	NR	NR	NR	NR	0
KY LEAD	TP		NR	NR	NR	NR	NR	0
OH LEAD	TP		NR	NR	NR	NR	NR	0
NY MANIFEST	0.250		2	0	NR	NR	NR	2
KY NPDES	TP		NR	NR	NR	NR	NR	0
OH NPDES	TP		NR	NR	NR	NR	NR	0
KY UIC	TP		NR	NR	NR	NR	NR	0
OH UIC	TP		NR	NR	NR	NR	NR	0
EDR HIGH RISK HISTORICAL RECORDS								
EDR Exclusive Records								
EDR MGP	1.000		1	1	0	1	NR	3

MAP FINDINGS SUMMARY

Database	Search Distance (Miles)	Target Property	< 1/8	1/8 - 1/4	1/4 - 1/2	1/2 - 1	> 1	Total Plotted
EDR US Hist Auto Stat	0.250		9	9	NR	NR	NR	18
EDR US Hist Cleaners	0.250		2	3	NR	NR	NR	5
EDR RECOVERED GOVERNMENT ARCHIVES								
Exclusive Recovered Govt. Archives								
KY RGA HWS	TP		NR	NR	NR	NR	NR	0
KY RGA LF	TP		NR	NR	NR	NR	NR	0
OH RGA LF	TP		NR	NR	NR	NR	NR	0
- Totals --		0	72	48	22	20	0	162

NOTES:

TP = Target Property

NR = Not Requested at this Search Distance

Sites may be listed in more than one database

A1 **RONS FOOD MART** **KY UST** **1006018193**
332 GREENUP ST **N/A**
< 1/8 **COVINGTON, KY 41011**
1 ft.

Site 1 of 5 in cluster A

Relative:
Higher

Actual:
516 ft.

UST:

Facility Name:	RONS FOOD MART
Sequence Id:	9266059
Facility ID:	38756
Owner Name:	Shirley Stecht
Owner Address:	332 Greenup St
Owner Address2:	Not reported
Owner Address3:	Not reported
Owner City,St,Zip:	Covington, KY 41011
Internal Document ID:	0
Latitude:	39.088333
Longitude:	-84.507778
Inert Material Code:	Not reported
Removed Date:	Not reported
Change in Service Date:	Not reported
Tank Pit Num:	Not reported
Tank Mfg Code:	STU
Tank Overfill Protection:	ASD
Last Tank Test Date:	11/10/1998
Relined Date:	12/15/1989
Lining Insp Date:	03/10/2010
Pipe Release Detection:	ELD
Pipe Rel Detect Suc Code:	NON
Pipe Leak Detect Code:	ELD
Last Contained Date:	Not reported
Pipe Mfg Code:	STU
Last Pipe Test Date:	Not reported
Last CP Test Date:	10/07/2011
Added To Flex Date:	Not reported
Added To Piping Date:	05/12/2008
Decode For Tstatus:	Active
Decode For Inertmatcd:	Not reported
Decode For Tmatcode:	Single Wall Steel
Decode For Textcrprcd:	Impressed Current Cathodic Prot
Decode For Treldetcod:	Automatic Tank Gauging
Decode For Tintprotcd:	Not Applicable
Decode For Tsplprevcd:	Single Wall Spill Bucket
Decode For Tovflprvcd:	Automatic Shutoff Device
Decode For Pmatcode:	Single Wall Steel
Decode For Pextcoprcd:	Impressed Current Cathodic Protection
Decode For Ptypecode:	Pressurized
Decode For Preldetcod:	Electronic Leak Detection
Decode For Preldetsuc:	None
Decode For Plekdetcod:	Electronic Leak Detection
Decode For Tsubcd:	GAS-UNL-Reg Unl Gas
Decode For Tmancd:	Steel Manufacturer Unknown
Decode For Pmancd:	Steel Manufacturer Unknown
Subject Item ID:	2
Tank Status:	TAC
Installation Date:	01/01/1961
Closed In Place Date:	Not reported
Capacity in Gallons:	6000

RONS FOOD MART (Continued) **1006018193**

Compartment Number:	1
Piping Installation Date:	Not reported
Added To Tank Date:	Not reported
Inert Material Code:	Not reported
Removed Date:	Not reported
Change in Service Date:	Not reported
Tank Pit Num:	Not reported
Tank Mfg Code:	STU
Tank Overfill Protection:	ASD
Last Tank Test Date:	11/10/1998
Relined Date:	12/15/1989
Lining Insp Date:	03/10/2010
Pipe Release Detection:	ELD
Pipe Rel Detect Suc Code:	NON
Pipe Leak Detect Code:	ELD
Last Contained Date:	Not reported
Pipe Mfg Code:	STU
Last Pipe Test Date:	Not reported
Last CP Test Date:	10/07/2011
Added To Flex Date:	Not reported
Added To Piping Date:	05/12/2008
Decode For Tstatus:	Active
Decode For Inertmatcd:	Not reported
Decode For Tmatcode:	Single Wall Steel
Decode For Textcrprcd:	Impressed Current Cathodic Prot
Decode For Treldetcod:	Automatic Tank Gauging
Decode For Tintprotcd:	Not Applicable
Decode For Tsplprevcd:	Single Wall Spill Bucket
Decode For Tovflprvcd:	Automatic Shutoff Device
Decode For Pmatcode:	Single Wall Steel
Decode For Pextcoprcd:	Impressed Current Cathodic Protection
Decode For Ptypecode:	Pressurized
Decode For Preldetcod:	Electronic Leak Detection
Decode For Preldetsuc:	None
Decode For Plekdetcod:	Electronic Leak Detection
Decode For Tsubcd:	GAS-UNL-Reg Unl Gas
Decode For Tmancd:	Steel Manufacturer Unknown
Decode For Pmancd:	Steel Manufacturer Unknown
Subject Item ID:	3
Tank Status:	TAC
Installation Date:	01/01/1961
Closed In Place Date:	Not reported
Capacity in Gallons:	6000
Compartment Number:	1
Piping Installation Date:	Not reported
Added To Tank Date:	Not reported
Inert Material Code:	Not reported
Removed Date:	Not reported
Change in Service Date:	Not reported
Tank Pit Num:	Not reported
Tank Mfg Code:	STU
Tank Overfill Protection:	ASD
Last Tank Test Date:	11/10/1998
Relined Date:	12/15/1989
Lining Insp Date:	03/10/2010

RONS FOOD MART (Continued) **1006018193**

Pipe Release Detection:	ELD
Pipe Rel Detect Suc Code:	NON
Pipe Leak Detect Code:	ELD
Last Contained Date:	Not reported
Pipe Mfg Code:	STU
Last Pipe Test Date:	Not reported
Last CP Test Date:	10/07/2011
Added To Flex Date:	Not reported
Added To Piping Date:	05/12/2008
Decode For Tstatus:	Active
Decode For Inertmatcd:	Not reported
Decode For Tmatcode:	Single Wall Steel
Decode For Textcrprcd:	Impressed Current Cathodic Prot
Decode For Treldetcod:	Automatic Tank Gauging
Decode For Tintprotcd:	Not Applicable
Decode For Tsplprevcd:	Single Wall Spill Bucket
Decode For Tovflprvcd:	Automatic Shutoff Device
Decode For Pmatcode:	Single Wall Steel
Decode For Pextcoprcd:	Impressed Current Cathodic Protection
Decode For Ptypecode:	Pressurized
Decode For Preldetcod:	Electronic Leak Detection
Decode For Preldetsuc:	None
Decode For Plekdetcod:	Electronic Leak Detection
Decode For Tsubcd:	GAS-PRM-Prem Unl Gas
Decode For Tmancd:	Steel Manufacturer Unknown
Decode For Pmancd:	Steel Manufacturer Unknown
Subject Item ID:	4
Tank Status:	TAC
Installation Date:	01/01/1961
Closed In Place Date:	Not reported
Capacity in Gallons:	6000
Compartment Number:	1
Piping Installation Date:	Not reported
Added To Tank Date:	Not reported
Inert Material Code:	Not reported
Removed Date:	Not reported
Change in Service Date:	Not reported
Tank Pit Num:	Not reported
Tank Mfg Code:	FRP
Tank Overfill Protection:	ASD
Last Tank Test Date:	11/10/1998
Relined Date:	Not reported
Lining Insp Date:	Not reported
Pipe Release Detection:	NON
Pipe Rel Detect Suc Code:	CKV
Pipe Leak Detect Code:	NA
Last Contained Date:	Not reported
Pipe Mfg Code:	STU
Last Pipe Test Date:	Not reported
Last CP Test Date:	Not reported
Added To Flex Date:	Not reported
Added To Piping Date:	05/12/2008
Decode For Tstatus:	Active
Decode For Inertmatcd:	Not reported
Decode For Tmatcode:	Fiberglass Reinforced
Decode For Textcrprcd:	Not Applicable

RONS FOOD MART (Continued) **1006018193**

Decode For Treldetcod:	Automatic Tank Gauging
Decode For Tintprotcd:	Not Applicable
Decode For Tsplprevcd:	Single Wall Spill Bucket
Decode For Tovflprvcd:	Automatic Shutoff Device
Decode For Pmatcode:	Single Wall Steel
Decode For Pextcoprcd:	Impressed Current Cathodic Protection
Decode For Ptypecode:	Suction
Decode For Preldetcod:	None
Decode For Preldetsuc:	Check Valve
Decode For Plekdetcod:	Not Applicable
Decode For Tsubcd:	Kerosene
Decode For Tmancd:	Fiberglass Manufacturer Unknown
Decode For Pmancd:	Steel Manufacturer Unknown
Subject Item ID:	5
Tank Status:	TAC
Installation Date:	01/01/1985
Closed In Place Date:	Not reported
Capacity in Gallons:	4000
Compartment Number:	1
Piping Installation Date:	Not reported
Added To Tank Date:	Not reported
Inert Material Code:	Not reported
Removed Date:	Not reported
Change in Service Date:	Not reported
Tank Pit Num:	Not reported
Tank Mfg Code:	STU
Tank Overfill Protection:	ASD
Last Tank Test Date:	08/16/2008
Relined Date:	Not reported
Lining Insp Date:	Not reported
Pipe Release Detection:	NON
Pipe Rel Detect Suc Code:	NON
Pipe Leak Detect Code:	NA
Last Contained Date:	Not reported
Pipe Mfg Code:	STU
Last Pipe Test Date:	Not reported
Last CP Test Date:	10/07/2011
Added To Flex Date:	Not reported
Added To Piping Date:	05/12/2008
Decode For Tstatus:	Active
Decode For Inertmatcd:	Not reported
Decode For Tmatcode:	Single Wall Steel
Decode For Textcrprcd:	Impressed Current Cathodic Prot
Decode For Treldetcod:	Manual Tank Gauging
Decode For Tintprotcd:	Not Applicable
Decode For Tsplprevcd:	Single Wall Spill Bucket
Decode For Tovflprvcd:	Automatic Shutoff Device
Decode For Pmatcode:	Single Wall Steel
Decode For Pextcoprcd:	Impressed Current Cathodic Protection
Decode For Ptypecode:	Not Applicable
Decode For Preldetcod:	None
Decode For Preldetsuc:	None
Decode For Plekdetcod:	Not Applicable
Decode For Tsubcd:	Used Oil
Decode For Tmancd:	Steel Manufacturer Unknown
Decode For Pmancd:	Steel Manufacturer Unknown

RONS FOOD MART (Continued) **1006018193**

Subject Item ID:	6
Tank Status:	TAC
Installation Date:	01/01/1961
Closed In Place Date:	Not reported
Capacity in Gallons:	550
Compartment Number:	1
Piping Installation Date:	Not reported
Added To Tank Date:	Not reported

A2 **SUNOCO SERVICE STATION** **RCRA NonGen / NLR** **1000330033**
332 GREENUP ST **KYD000836155**
< 1/8 **COVINGTON, KY 41011**
1 ft.

Site 2 of 5 in cluster A

Relative: Higher

Actual: 516 ft.

RCRA NonGen / NLR:

Date form received by agency:	08/18/1980
Facility name:	SUNOCO SERVICE STATION
Facility address:	332 GREENUP ST COVINGTON, KY 41011
EPA ID:	KYD000836155
Mailing address:	GREENUP ST COVINGTON, KY 41011
Contact:	GIL LOVELL
Contact address:	332 GREENUP ST COVINGTON, KY 41011
Contact country:	US
Contact telephone:	(313) 358-2540
Contact email:	Not reported
EPA Region:	04
Classification:	Non-Generator
Description:	Handler: Non-Generators do not presently generate hazardous waste

Owner/Operator Summary:

Owner/operator name:	SUNOCO COMPANY
Owner/operator address:	332 GREENUP STREET COVINGTON, KY 41011
Owner/operator country:	Not reported
Owner/operator telephone:	(313) 358-2540
Legal status:	Private
Owner/Operator Type:	Owner
Owner/Op start date:	Not reported
Owner/Op end date:	Not reported

Handler Activities Summary:

U.S. importer of hazardous waste:	No
Mixed waste (haz. and radioactive):	No
Recycler of hazardous waste:	No
Transporter of hazardous waste:	No
Treater, storer or disposer of HW:	No
Underground injection activity:	No
On-site burner exemption:	No
Furnace exemption:	No
Used oil fuel burner:	No
Used oil processor:	No
User oil refiner:	No
Used oil fuel marketer to burner:	No

SUNOCO SERVICE STATION (Continued) **1000330033**

Used oil Specification marketer: No
Used oil transfer facility: No
Used oil transporter: No

. Waste code: NONE
. Waste name: None

Violation Status: No violations found

B3 **NATIONAL REDEVELOPMENT INC** **KY UST** **U000721702**
5TH & COLUMBIA ST **N/A**
< 1/8 **NEWPORT, KY 41071**
1 ft.

Site 1 of 6 in cluster B

Relative:
Higher

Actual:
503 ft.

UST:
Facility Name: NATIONAL REDEVELOPMENT INC
Sequence Id: 6684019
Facility ID: 69323
Owner Name: National Redevelopment Inc
Owner Address: 5TH & COLUMBIA
Owner Address2: Not reported
Owner Address3: Not reported
Owner City,St,Zip: Newport, KY 41071
Internal Document ID: 0
Latitude: 39.09088
Longitude: -84.49699

Inert Material Code: Not reported
Removed Date: 01/01/1983
Change in Service Date: Not reported
Tank Pit Num: Not reported
Tank Mfg Code: Not reported
Tank Overfill Protection: UNK
Last Tank Test Date: Not reported
Relined Date: Not reported
Lining Insp Date: Not reported
Pipe Release Detection: UNK
Pipe Rel Detect Suc Code: UNK
Pipe Leak Detect Code: NA
Last Contained Date: Not reported
Pipe Mfg Code: Not reported
Last Pipe Test Date: Not reported
Last CP Test Date: Not reported
Added To Flex Date: Not reported
Added To Piping Date: Not reported
Decode For Tstatus: Removed Prior to 1988
Decode For Inertmatcd: Not reported
Decode For Tmatcode: Fiberglass Reinforced
Decode For Textcrprcd: Not Applicable
Decode For Treldetcod: None
Decode For Tintprotcd: Not Applicable
Decode For Tsplprevcd: Unknown
Decode For Tovflprvcd: Unknown
Decode For Pmatcode: Single Wall Steel
Decode For Pextcoprcd: Unknown
Decode For Ptypecode: Unknown
Decode For Preldetcod: Unknown
Decode For Preldetsuc: Unknown

NATIONAL REDEVELOPMENT INC (Continued) **U000721702**

Decode For Plekdetcod:	Not Applicable
Decode For Tsubcd:	Oil
Decode For Tmancd:	Not reported
Decode For Pmancd:	Not reported
Subject Item ID:	1
Tank Status:	TR8
Installation Date:	01/01/1969
Closed In Place Date:	Not reported
Capacity in Gallons:	550
Compartment Number:	1
Piping Installation Date:	Not reported
Added To Tank Date:	Not reported
Inert Material Code:	Not reported
Removed Date:	01/01/1983
Change in Service Date:	Not reported
Tank Pit Num:	Not reported
Tank Mfg Code:	Not reported
Tank Overfill Protection:	UNK
Last Tank Test Date:	Not reported
Relined Date:	Not reported
Lining Insp Date:	Not reported
Pipe Release Detection:	UNK
Pipe Rel Detect Suc Code:	UNK
Pipe Leak Detect Code:	NA
Last Contained Date:	Not reported
Pipe Mfg Code:	Not reported
Last Pipe Test Date:	Not reported
Last CP Test Date:	Not reported
Added To Flex Date:	Not reported
Added To Piping Date:	Not reported
Decode For Tstatus:	Removed Prior to 1988
Decode For Inertmatcd:	Not reported
Decode For Tmatcode:	Fiberglass Reinforced
Decode For Textcrprcd:	Not Applicable
Decode For Treldetcod:	None
Decode For Tintprotcd:	Not Applicable
Decode For Tsplprevcd:	Unknown
Decode For Tovflprvcd:	Unknown
Decode For Pmatcode:	Single Wall Steel
Decode For Pextcoprcd:	Unknown
Decode For Ptypecode:	Unknown
Decode For Preldetcod:	Unknown
Decode For Preldetsuc:	Unknown
Decode For Plekdetcod:	Not Applicable
Decode For Tsubcd:	Gasoline
Decode For Tmancd:	Not reported
Decode For Pmancd:	Not reported
Subject Item ID:	2
Tank Status:	TR8
Installation Date:	01/01/1969
Closed In Place Date:	Not reported
Capacity in Gallons:	9500
Compartment Number:	1
Piping Installation Date:	Not reported
Added To Tank Date:	Not reported

NATIONAL REDEVELOPMENT INC (Continued) **U000721702**

Inert Material Code:	Not reported
Removed Date:	01/01/1983
Change in Service Date:	Not reported
Tank Pit Num:	Not reported
Tank Mfg Code:	Not reported
Tank Overfill Protection:	UNK
Last Tank Test Date:	Not reported
Relined Date:	Not reported
Lining Insp Date:	Not reported
Pipe Release Detection:	UNK
Pipe Rel Detect Suc Code:	UNK
Pipe Leak Detect Code:	NA
Last Contained Date:	Not reported
Pipe Mfg Code:	Not reported
Last Pipe Test Date:	Not reported
Last CP Test Date:	Not reported
Added To Flex Date:	Not reported
Added To Piping Date:	Not reported
Decode For Tstatus:	Removed Prior to 1988
Decode For Inertmatcd:	Not reported
Decode For Tmatcode:	Fiberglass Reinforced
Decode For Textcrprcd:	Not Applicable
Decode For Treldetcod:	None
Decode For Tintprotcd:	Not Applicable
Decode For Tsplprevcd:	Unknown
Decode For Tovflprvcd:	Unknown
Decode For Pmatcode:	Single Wall Steel
Decode For Pextcoprcd:	Unknown
Decode For Ptypecode:	Unknown
Decode For Preldetcod:	Unknown
Decode For Preldetsuc:	Unknown
Decode For Plekdetcod:	Not Applicable
Decode For Tsubcd:	Gasoline
Decode For Tmancd:	Not reported
Decode For Pmancd:	Not reported
Subject Item ID:	3
Tank Status:	TR8
Installation Date:	01/01/1969
Closed In Place Date:	Not reported
Capacity in Gallons:	9500
Compartment Number:	1
Piping Installation Date:	Not reported
Added To Tank Date:	Not reported

B4 **THOMAS H BAKER** **KY UST** **U000811634**
110 W 5TH **N/A**
< 1/8 **NEWPORT, KY 41071**
1 ft.

Site 2 of 6 in cluster B

Relative: Higher

Actual: 503 ft.

UST:

Facility Name:	THOMAS H BAKER
Sequence Id:	9264019
Facility ID:	68538
Owner Name:	Thomas Baker
Owner Address:	49 ORPHANAGE RD
Owner Address2:	Not reported
Owner Address3:	Apt 9

THOMAS H BAKER (Continued) **U000811634**

Owner City,St,Zip:	Covington, KY 41017
Internal Document ID:	0
Latitude:	39.09085
Longitude:	-84.49713707
Inert Material Code:	Not reported
Removed Date:	06/18/1993
Change in Service Date:	Not reported
Tank Pit Num:	Not reported
Tank Mfg Code:	Not reported
Tank Overfill Protection:	UNK
Last Tank Test Date:	Not reported
Relined Date:	Not reported
Lining Insp Date:	Not reported
Pipe Release Detection:	UNK
Pipe Rel Detect Suc Code:	UNK
Pipe Leak Detect Code:	NA
Last Contained Date:	Not reported
Pipe Mfg Code:	Not reported
Last Pipe Test Date:	Not reported
Last CP Test Date:	Not reported
Added To Flex Date:	Not reported
Added To Piping Date:	Not reported
Decode For Tstatus:	Removed Tank Verified
Decode For Inertmatcd:	Not reported
Decode For Tmatcode:	Single Wall Steel
Decode For Textcrprcd:	Unknown
Decode For Treldetcod:	None
Decode For Tintprotcd:	Unknown
Decode For Tsplprevcd:	Unknown
Decode For Tovflprvcd:	Unknown
Decode For Pmatcode:	Unknown
Decode For Pextcoprcd:	Unknown
Decode For Ptypecode:	Unknown
Decode For Preldetcod:	Unknown
Decode For Preldetsuc:	Unknown
Decode For Plekdetcod:	Not Applicable
Decode For Tsubcd:	Gasoline
Decode For Tmancd:	Not reported
Decode For Pmancd:	Not reported
Subject Item ID:	2
Tank Status:	TRM
Installation Date:	01/01/1970
Closed In Place Date:	Not reported
Capacity in Gallons:	10000
Compartment Number:	1
Piping Installation Date:	Not reported
Added To Tank Date:	Not reported
Inert Material Code:	Not reported
Removed Date:	06/08/1993
Change in Service Date:	Not reported
Tank Pit Num:	Not reported
Tank Mfg Code:	Not reported
Tank Overfill Protection:	UNK
Last Tank Test Date:	Not reported
Relined Date:	Not reported

THOMAS H BAKER (Continued) **U000811634**

Lining Insp Date:	Not reported
Pipe Release Detection:	UNK
Pipe Rel Detect Suc Code:	UNK
Pipe Leak Detect Code:	NA
Last Contained Date:	Not reported
Pipe Mfg Code:	Not reported
Last Pipe Test Date:	Not reported
Last CP Test Date:	Not reported
Added To Flex Date:	Not reported
Added To Piping Date:	Not reported
Decode For Tstatus:	Removed Tank Verified
Decode For Inertmatcd:	Not reported
Decode For Tmatcode:	Single Wall Steel
Decode For Textcrprcd:	Unknown
Decode For Treldetcod:	None
Decode For Tintprotcd:	Unknown
Decode For Tsplprevcd:	Unknown
Decode For Tovflprvcd:	Unknown
Decode For Pmatcode:	Unknown
Decode For Pextcoprcd:	Unknown
Decode For Ptypecode:	Unknown
Decode For Preldetcod:	Unknown
Decode For Preldetsuc:	Unknown
Decode For Plekdetcod:	Not Applicable
Decode For Tsubcd:	Diesel
Decode For Tmancd:	Not reported
Decode For Pmancd:	Not reported
Subject Item ID:	1
Tank Status:	TRM
Installation Date:	01/01/1970
Closed In Place Date:	Not reported
Capacity in Gallons:	10000
Compartment Number:	1
Piping Installation Date:	Not reported
Added To Tank Date:	Not reported
Inert Material Code:	Not reported
Removed Date:	06/18/1993
Change in Service Date:	Not reported
Tank Pit Num:	Not reported
Tank Mfg Code:	Not reported
Tank Overfill Protection:	UNK
Last Tank Test Date:	Not reported
Relined Date:	Not reported
Lining Insp Date:	Not reported
Pipe Release Detection:	UNK
Pipe Rel Detect Suc Code:	UNK
Pipe Leak Detect Code:	NA
Last Contained Date:	Not reported
Pipe Mfg Code:	Not reported
Last Pipe Test Date:	Not reported
Last CP Test Date:	Not reported
Added To Flex Date:	Not reported
Added To Piping Date:	Not reported
Decode For Tstatus:	Removed Tank Verified
Decode For Inertmatcd:	Not reported
Decode For Tmatcode:	Single Wall Steel

THOMAS H BAKER (Continued) **U000811634**

Decode For Textcrprcd:	Unknown
Decode For Treldetcod:	None
Decode For Tintprotcd:	Unknown
Decode For Tsplprevcd:	Unknown
Decode For Tovflprvcd:	Unknown
Decode For Pmatcode:	Unknown
Decode For Pextcoprcd:	Unknown
Decode For Ptypecode:	Unknown
Decode For Preldetcod:	Unknown
Decode For Preldetsuc:	Unknown
Decode For Plekdetcod:	Not Applicable
Decode For Tsubcd:	Gasoline
Decode For Tmancd:	Not reported
Decode For Pmancd:	Not reported
Subject Item ID:	3
Tank Status:	TRM
Installation Date:	01/01/1974
Closed In Place Date:	Not reported
Capacity in Gallons:	6000
Compartment Number:	1
Piping Installation Date:	Not reported
Added To Tank Date:	Not reported
Inert Material Code:	Not reported
Removed Date:	06/18/1993
Change in Service Date:	Not reported
Tank Pit Num:	Not reported
Tank Mfg Code:	Not reported
Tank Overfill Protection:	UNK
Last Tank Test Date:	Not reported
Relined Date:	Not reported
Lining Insp Date:	Not reported
Pipe Release Detection:	UNK
Pipe Rel Detect Suc Code:	UNK
Pipe Leak Detect Code:	NA
Last Contained Date:	Not reported
Pipe Mfg Code:	Not reported
Last Pipe Test Date:	Not reported
Last CP Test Date:	Not reported
Added To Flex Date:	Not reported
Added To Piping Date:	Not reported
Decode For Tstatus:	Removed Tank Verified
Decode For Inertmatcd:	Not reported
Decode For Tmatcode:	Fiberglass Reinforced
Decode For Textcrprcd:	Not Applicable
Decode For Treldetcod:	None
Decode For Tintprotcd:	Not Applicable
Decode For Tsplprevcd:	Unknown
Decode For Tovflprvcd:	Unknown
Decode For Pmatcode:	Unknown
Decode For Pextcoprcd:	Unknown
Decode For Ptypecode:	Unknown
Decode For Preldetcod:	Unknown
Decode For Preldetsuc:	Unknown
Decode For Plekdetcod:	Not Applicable
Decode For Tsubcd:	Kerosene
Decode For Tmancd:	Not reported

THOMAS H BAKER (Continued) **U000811634**

Decode For Pmancd:	Not reported
Subject Item ID:	4
Tank Status:	TRM
Installation Date:	01/01/1985
Closed In Place Date:	Not reported
Capacity in Gallons:	4000
Compartment Number:	1
Piping Installation Date:	Not reported
Added To Tank Date:	Not reported
Inert Material Code:	Not reported
Removed Date:	06/18/1993
Change in Service Date:	Not reported
Tank Pit Num:	Not reported
Tank Mfg Code:	Not reported
Tank Overfill Protection:	UNK
Last Tank Test Date:	Not reported
Relined Date:	Not reported
Lining Insp Date:	Not reported
Pipe Release Detection:	UNK
Pipe Rel Detect Suc Code:	UNK
Pipe Leak Detect Code:	NA
Last Contained Date:	Not reported
Pipe Mfg Code:	Not reported
Last Pipe Test Date:	Not reported
Last CP Test Date:	Not reported
Added To Flex Date:	Not reported
Added To Piping Date:	Not reported
Decode For Tstatus:	Removed Tank Verified
Decode For Inertmatcd:	Not reported
Decode For Tmatcode:	Single Wall Steel
Decode For Textcrprcd:	Unknown
Decode For Treldetcod:	None
Decode For Tintprotcd:	Unknown
Decode For Tsplprevcd:	Unknown
Decode For Tovflprvcd:	Unknown
Decode For Pmatcode:	Unknown
Decode For Pextcoprcd:	Unknown
Decode For Ptypecode:	Unknown
Decode For Preldetcod:	Unknown
Decode For Preldetsuc:	Unknown
Decode For Plekdetcod:	Not Applicable
Decode For Tsubcd:	Used Oil
Decode For Tmancd:	Not reported
Decode For Pmancd:	Not reported
Subject Item ID:	5
Tank Status:	TRM
Installation Date:	01/01/1970
Closed In Place Date:	Not reported
Capacity in Gallons:	1000
Compartment Number:	1
Piping Installation Date:	Not reported
Added To Tank Date:	Not reported

B5 **FAMILY DOLLAR $5077** **RCRA-CESQG** **1017770481**
100 WEST 5TH ST **KYR000064634**
< 1/8 **NEWPORT, KY 41071**
1 ft.

Site 3 of 6 in cluster B

Relative:
Higher

Actual:
503 ft.

RCRA-CESQG:

Date form received by agency:	01/13/2015
Facility name:	FAMILY DOLLAR $5077
Facility address:	100 WEST 5TH ST NEWPORT, KY 41071
EPA ID:	KYR000064634
Mailing address:	PO BOX 1017 CHARLOTTE, NC 28201
Contact:	KEVIN STRAIGHT
Contact address:	PO BOX 1017 CHARLOTTE, NC 28201
Contact country:	US
Contact telephone:	(704) 708-1909
Contact email:	Not reported
EPA Region:	04
Classification:	Conditionally Exempt Small Quantity Generator
Description:	Handler: generates 100 kg or less of hazardous waste per calendar month, and accumulates 1000 kg or less of hazardous waste at any time; or generates 1 kg or less of acutely hazardous waste per calendar month, and accumulates at any time: 1 kg or less of acutely hazardous waste; or 100 kg or less of any residue or contaminated soil, waste or other debris resulting from the cleanup of a spill, into or on any land or water, of acutely hazardous waste; or generates 100 kg or less of any residue or contaminated soil, waste or other debris resulting from the cleanup of a spill, into or on any land or water, of acutely hazardous waste during any calendar month, and accumulates at any time: 1 kg or less of acutely hazardous waste; or 100 kg or less of any residue or contaminated soil, waste or other debris resulting from the cleanup of a spill, into or on any land or water, of acutely hazardous waste

Owner/Operator Summary:

Owner/operator name:	FAMILY DOLLAR STORES
Owner/operator address:	Not reported Not reported
Owner/operator country:	US
Owner/operator telephone:	Not reported
Legal status:	Private
Owner/Operator Type:	Operator
Owner/Op start date:	Not reported
Owner/Op end date:	Not reported

Owner/operator name:	FAMILY DOLLAR STORES
Owner/operator address:	Not reported Not reported
Owner/operator country:	US
Owner/operator telephone:	Not reported
Legal status:	Private
Owner/Operator Type:	Owner
Owner/Op start date:	Not reported
Owner/Op end date:	Not reported

FAMILY DOLLAR $5077 (Continued) **1017770481**

Handler Activities Summary:
U.S. importer of hazardous waste: No
Mixed waste (haz. and radioactive): No
Recycler of hazardous waste: No
Transporter of hazardous waste: No
Treater, storer or disposer of HW: No
Underground injection activity: No
On-site burner exemption: No
Furnace exemption: No
Used oil fuel burner: No
Used oil processor: No
User oil refiner: No
Used oil fuel marketer to burner: No
Used oil Specification marketer: No
Used oil transfer facility: No
Used oil transporter: No

. Waste code: D001
. Waste name: IGNITABLE WASTE

. Waste code: D002
. Waste name: CORROSIVE WASTE

Violation Status: No violations found

C6 **RIVERSIDE FORD INC** **KY UST** **U004180743**
123 W 4TH ST **N/A**
< 1/8 **NEWPORT, KY 41071**
1 ft.

Site 1 of 3 in cluster C

Relative: Higher

Actual: 495 ft.

UST:
Facility Name: RIVERSIDE FORD INC
Sequence Id: 4541019
Facility ID: 62850
Owner Name: Aldo Castrucci Trustee
Owner Address: 123 W 4TH ST
Owner Address2: Not reported
Owner Address3: Not reported
Owner City,St,Zip: Newport, KY 41071
Internal Document ID: 0
Latitude: 39.091352
Longitude: -84.497901

Inert Material Code: Not reported
Removed Date: Not reported
Change in Service Date: Not reported
Tank Pit Num: Not reported
Tank Mfg Code: Not reported
Tank Overfill Protection: UNK
Last Tank Test Date: Not reported
Relined Date: Not reported
Lining Insp Date: Not reported
Pipe Release Detection: UNK
Pipe Rel Detect Suc Code: UNK
Pipe Leak Detect Code: NA
Last Contained Date: Not reported
Pipe Mfg Code: Not reported

RIVERSIDE FORD INC (Continued) **U004180743**

Last Pipe Test Date:	Not reported
Last CP Test Date:	Not reported
Added To Flex Date:	Not reported
Added To Piping Date:	Not reported
Decode For Tstatus:	Closed In Place
Decode For Inertmatcd:	Not reported
Decode For Tmatcode:	Single Wall Steel
Decode For Textcrprcd:	Unknown
Decode For Treldetcod:	None
Decode For Tintprotcd:	Unknown
Decode For Tsplprevcd:	Unknown
Decode For Tovflprvcd:	Unknown
Decode For Pmatcode:	Unknown
Decode For Pextcoprcd:	Unknown
Decode For Ptypecode:	Unknown
Decode For Preldetcod:	Unknown
Decode For Preldetsuc:	Unknown
Decode For Plekdetcod:	Not Applicable
Decode For Tsubcd:	Oil
Decode For Tmancd:	Not reported
Decode For Pmancd:	Not reported
Subject Item ID:	1
Tank Status:	TCP
Installation Date:	01/01/1963
Closed In Place Date:	08/01/1993
Capacity in Gallons:	250
Compartment Number:	1
Piping Installation Date:	Not reported
Added To Tank Date:	Not reported

Inert Material Code:	Not reported
Removed Date:	01/18/1999
Change in Service Date:	Not reported
Tank Pit Num:	Not reported
Tank Mfg Code:	Not reported
Tank Overfill Protection:	UNK
Last Tank Test Date:	Not reported
Relined Date:	Not reported
Lining Insp Date:	Not reported
Pipe Release Detection:	NON
Pipe Rel Detect Suc Code:	NON
Pipe Leak Detect Code:	NA
Last Contained Date:	Not reported
Pipe Mfg Code:	Not reported
Last Pipe Test Date:	Not reported
Last CP Test Date:	Not reported
Added To Flex Date:	Not reported
Added To Piping Date:	Not reported
Decode For Tstatus:	Removed Tank Verified
Decode For Inertmatcd:	Not reported
Decode For Tmatcode:	Double Wall Steel
Decode For Textcrprcd:	Unknown
Decode For Treldetcod:	None
Decode For Tintprotcd:	Unknown
Decode For Tsplprevcd:	Unknown
Decode For Tovflprvcd:	Unknown
Decode For Pmatcode:	Unknown

RIVERSIDE FORD INC (Continued) **U004180743**

Decode For Pextcoprcd:	Unknown
Decode For Ptypecode:	Suction
Decode For Preldetcod:	None
Decode For Preldetsuc:	None
Decode For Plekdetcod:	Not Applicable
Decode For Tsubcd:	Used Oil
Decode For Tmancd:	Not reported
Decode For Pmancd:	Not reported
Subject Item ID:	2
Tank Status:	TRM
Installation Date:	01/01/1963
Closed In Place Date:	11/05/1998
Capacity in Gallons:	300
Compartment Number:	1
Piping Installation Date:	Not reported
Added To Tank Date:	Not reported
Inert Material Code:	Not reported
Removed Date:	12/01/1988
Change in Service Date:	Not reported
Tank Pit Num:	Not reported
Tank Mfg Code:	Not reported
Tank Overfill Protection:	UNK
Last Tank Test Date:	Not reported
Relined Date:	Not reported
Lining Insp Date:	Not reported
Pipe Release Detection:	UNK
Pipe Rel Detect Suc Code:	UNK
Pipe Leak Detect Code:	NA
Last Contained Date:	Not reported
Pipe Mfg Code:	Not reported
Last Pipe Test Date:	Not reported
Last CP Test Date:	Not reported
Added To Flex Date:	Not reported
Added To Piping Date:	Not reported
Decode For Tstatus:	Removed Prior to 1988
Decode For Inertmatcd:	Not reported
Decode For Tmatcode:	Single Wall Steel
Decode For Textcrprcd:	Unknown
Decode For Treldetcod:	None
Decode For Tintprotcd:	Unknown
Decode For Tsplprevcd:	Unknown
Decode For Tovflprvcd:	Unknown
Decode For Pmatcode:	Single Wall Steel
Decode For Pextcoprcd:	Unknown
Decode For Ptypecode:	Unknown
Decode For Preldetcod:	Unknown
Decode For Preldetsuc:	Unknown
Decode For Plekdetcod:	Not Applicable
Decode For Tsubcd:	Gasoline
Decode For Tmancd:	Not reported
Decode For Pmancd:	Not reported
Subject Item ID:	3
Tank Status:	TR8
Installation Date:	01/01/1973
Closed In Place Date:	Not reported
Capacity in Gallons:	3000

RIVERSIDE FORD INC (Continued) **U004180743**

Compartment Number: 1
Piping Installation Date: Not reported
Added To Tank Date: Not reported

C7 **RIVERSIDE FORD** **RCRA NonGen / NLR** **1000218180**
7400 ALEXANDRIA PIKE **FINDS** **KYD045562022**
< 1/8 **ALEXANDRIA, KY 41001**
1 ft.

Site 2 of 3 in cluster C

Relative: Higher

Actual: 495 ft.

RCRA NonGen / NLR:
Date form received by agency: 02/09/2000
Facility name: RIVERSIDE FORD
Facility address: 7400 ALEXANDRIA PIKE
ALEXANDRIA, KY 41001
EPA ID: KYD045562022
Mailing address: ALEXANDRIA PIKE
ALEXANDRIA, KY 41001
Contact: CECIL ODER
Contact address: 7400 ALEXANDRIA PIKE
ALEXANDRIA, KY 41001
Contact country: US
Contact telephone: (606) 448-9400
Contact email: Not reported
EPA Region: 04
Land type: Private
Classification: Non-Generator
Description: Handler: Non-Generators do not presently generate hazardous waste

Owner/Operator Summary:
Owner/operator name: BRADLEY LEHMANN
Owner/operator address: 7400 ALEXANDRIA PIKE
ALEXANDRIA, KY 41001
Owner/operator country: Not reported
Owner/operator telephone: (606) 448-9400
Legal status: Private
Owner/Operator Type: Owner
Owner/Op start date: Not reported
Owner/Op end date: Not reported

Handler Activities Summary:
U.S. importer of hazardous waste: No
Mixed waste (haz. and radioactive): No
Recycler of hazardous waste: No
Transporter of hazardous waste: No
Treater, storer or disposer of HW: No
Underground injection activity: No
On-site burner exemption: No
Furnace exemption: No
Used oil fuel burner: No
Used oil processor: No
User oil refiner: No
Used oil fuel marketer to burner: No
Used oil Specification marketer: No
Used oil transfer facility: No
Used oil transporter: No

RIVERSIDE FORD (Continued) **1000218180**

. Waste code: NONE
. Waste name: None

Facility Has Received Notices of Violations:
Regulation violated: SS - 224.46.580
Area of violation: Generators - General
Date violation determined: 04/14/2000
Date achieved compliance: 05/01/2000
Violation lead agency: State
Enforcement action: WRITTEN INFORMAL
Enforcement action date: 04/14/2000
Enf. disposition status: Not reported
Enf. disp. status date: Not reported
Enforcement lead agency: State
Proposed penalty amount: Not reported
Final penalty amount: Not reported
Paid penalty amount: Not reported

Regulation violated: SR - 32:010
Area of violation: Generators - Records/Reporting
Date violation determined: 09/18/1995
Date achieved compliance: 03/25/1996
Violation lead agency: State
Enforcement action: WRITTEN INFORMAL
Enforcement action date: 09/18/1995
Enf. disposition status: Not reported
Enf. disp. status date: Not reported
Enforcement lead agency: State
Proposed penalty amount: Not reported
Final penalty amount: Not reported
Paid penalty amount: Not reported

Regulation violated: SR - 32:010
Area of violation: Generators - Records/Reporting
Date violation determined: 09/18/1995
Date achieved compliance: 03/25/1996
Violation lead agency: State
Enforcement action: REFERRAL TO ENFORCEMENT
Enforcement action date: 12/14/1995
Enf. disposition status: Not reported
Enf. disp. status date: Not reported
Enforcement lead agency: State
Proposed penalty amount: Not reported
Final penalty amount: Not reported
Paid penalty amount: Not reported

Regulation violated: SR - 32:040
Area of violation: Generators - Records/Reporting
Date violation determined: 04/10/1995
Date achieved compliance: 05/01/1995
Violation lead agency: State
Enforcement action: WRITTEN INFORMAL
Enforcement action date: 04/10/1995
Enf. disposition status: Not reported
Enf. disp. status date: Not reported
Enforcement lead agency: State
Proposed penalty amount: Not reported

RIVERSIDE FORD (Continued) **1000218180**

Final penalty amount: Not reported
Paid penalty amount: Not reported

Regulation violated: SS - krs 224.46-580
Area of violation: Generators - General
Date violation determined: 09/22/1994
Date achieved compliance: 10/03/1994
Violation lead agency: State
Enforcement action: FINAL 3008(A) COMPLIANCE ORDER
Enforcement action date: 03/13/1996
Enf. disposition status: Not reported
Enf. disp. status date: Not reported
Enforcement lead agency: State
Proposed penalty amount: Not reported
Final penalty amount: 500
Paid penalty amount: 500

Regulation violated: SS - krs 224.46-580
Area of violation: Generators - General
Date violation determined: 09/22/1994
Date achieved compliance: 10/03/1994
Violation lead agency: State
Enforcement action: WRITTEN INFORMAL
Enforcement action date: 09/23/1994
Enf. disposition status: Not reported
Enf. disp. status date: Not reported
Enforcement lead agency: State
Proposed penalty amount: Not reported
Final penalty amount: Not reported
Paid penalty amount: Not reported

Regulation violated: SR - 32:010
Area of violation: Generators - Records/Reporting
Date violation determined: 09/19/1994
Date achieved compliance: 09/27/1994
Violation lead agency: State
Enforcement action: WRITTEN INFORMAL
Enforcement action date: 09/19/1994
Enf. disposition status: Not reported
Enf. disp. status date: Not reported
Enforcement lead agency: State
Proposed penalty amount: Not reported
Final penalty amount: Not reported
Paid penalty amount: Not reported

Regulation violated: Not reported
Area of violation: Generators - Manifest
Date violation determined: 10/27/1992
Date achieved compliance: 01/21/1993
Violation lead agency: State
Enforcement action: WRITTEN INFORMAL
Enforcement action date: 12/08/1992
Enf. disposition status: Not reported
Enf. disp. status date: Not reported
Enforcement lead agency: State
Proposed penalty amount: Not reported
Final penalty amount: Not reported

RIVERSIDE FORD (Continued) **1000218180**

Paid penalty amount: Not reported

Regulation violated: Not reported
Area of violation: Generators - General
Date violation determined: 10/27/1992
Date achieved compliance: 12/08/1992
Violation lead agency: State
Enforcement action: WRITTEN INFORMAL
Enforcement action date: 10/27/1992
Enf. disposition status: Not reported
Enf. disp. status date: Not reported
Enforcement lead agency: State
Proposed penalty amount: Not reported
Final penalty amount: Not reported
Paid penalty amount: Not reported

Regulation violated: Not reported
Area of violation: Generators - Pre-transport
Date violation determined: 10/27/1992
Date achieved compliance: 02/08/1993
Violation lead agency: State
Enforcement action: WRITTEN INFORMAL
Enforcement action date: 01/22/1993
Enf. disposition status: Not reported
Enf. disp. status date: Not reported
Enforcement lead agency: State
Proposed penalty amount: Not reported
Final penalty amount: Not reported
Paid penalty amount: Not reported

Regulation violated: Not reported
Area of violation: Generators - General
Date violation determined: 10/27/1992
Date achieved compliance: 12/08/1992
Violation lead agency: State
Enforcement action: WRITTEN INFORMAL
Enforcement action date: 12/08/1992
Enf. disposition status: Not reported
Enf. disp. status date: Not reported
Enforcement lead agency: State
Proposed penalty amount: Not reported
Final penalty amount: Not reported
Paid penalty amount: Not reported

Regulation violated: Not reported
Area of violation: Generators - Pre-transport
Date violation determined: 10/27/1992
Date achieved compliance: 01/21/1993
Violation lead agency: State
Enforcement action: WRITTEN INFORMAL
Enforcement action date: 10/27/1992
Enf. disposition status: Not reported
Enf. disp. status date: Not reported
Enforcement lead agency: State
Proposed penalty amount: Not reported
Final penalty amount: Not reported
Paid penalty amount: Not reported

RIVERSIDE FORD (Continued) **1000218180**

Regulation violated: Not reported
Area of violation: Generators - Manifest
Date violation determined: 10/27/1992
Date achieved compliance: 01/21/1993
Violation lead agency: State
Enforcement action: WRITTEN INFORMAL
Enforcement action date: 10/27/1992
Enf. disposition status: Not reported
Enf. disp. status date: Not reported
Enforcement lead agency: State
Proposed penalty amount: Not reported
Final penalty amount: Not reported
Paid penalty amount: Not reported

Regulation violated: Not reported
Area of violation: Generators - Pre-transport
Date violation determined: 10/27/1992
Date achieved compliance: 12/08/1992
Violation lead agency: State
Enforcement action: WRITTEN INFORMAL
Enforcement action date: 10/27/1992
Enf. disposition status: Not reported
Enf. disp. status date: Not reported
Enforcement lead agency: State
Proposed penalty amount: Not reported
Final penalty amount: Not reported
Paid penalty amount: Not reported

Regulation violated: Not reported
Area of violation: Generators - Records/Reporting
Date violation determined: 10/27/1992
Date achieved compliance: 01/21/1993
Violation lead agency: State
Enforcement action: WRITTEN INFORMAL
Enforcement action date: 10/27/1992
Enf. disposition status: Not reported
Enf. disp. status date: Not reported
Enforcement lead agency: State
Proposed penalty amount: Not reported
Final penalty amount: Not reported
Paid penalty amount: Not reported

Regulation violated: Not reported
Area of violation: Generators - Pre-transport
Date violation determined: 10/27/1992
Date achieved compliance: 02/08/1993
Violation lead agency: State
Enforcement action: WRITTEN INFORMAL
Enforcement action date: 12/08/1992
Enf. disposition status: Not reported
Enf. disp. status date: Not reported
Enforcement lead agency: State
Proposed penalty amount: Not reported
Final penalty amount: Not reported
Paid penalty amount: Not reported

Regulation violated: Not reported

RIVERSIDE FORD (Continued) **1000218180**

Area of violation: Generators - Pre-transport
Date violation determined: 10/27/1992
Date achieved compliance: 12/08/1992
Violation lead agency: State
Enforcement action: WRITTEN INFORMAL
Enforcement action date: 12/08/1992
Enf. disposition status: Not reported
Enf. disp. status date: Not reported
Enforcement lead agency: State
Proposed penalty amount: Not reported
Final penalty amount: Not reported
Paid penalty amount: Not reported

Regulation violated: Not reported
Area of violation: Generators - Pre-transport
Date violation determined: 10/27/1992
Date achieved compliance: 01/21/1993
Violation lead agency: State
Enforcement action: WRITTEN INFORMAL
Enforcement action date: 12/08/1992
Enf. disposition status: Not reported
Enf. disp. status date: Not reported
Enforcement lead agency: State
Proposed penalty amount: Not reported
Final penalty amount: Not reported
Paid penalty amount: Not reported

Regulation violated: Not reported
Area of violation: Generators - Records/Reporting
Date violation determined: 10/27/1992
Date achieved compliance: 01/21/1993
Violation lead agency: State
Enforcement action: WRITTEN INFORMAL
Enforcement action date: 12/08/1992
Enf. disposition status: Not reported
Enf. disp. status date: Not reported
Enforcement lead agency: State
Proposed penalty amount: Not reported
Final penalty amount: Not reported
Paid penalty amount: Not reported

Regulation violated: Not reported
Area of violation: Generators - Pre-transport
Date violation determined: 10/27/1992
Date achieved compliance: 02/08/1993
Violation lead agency: State
Enforcement action: WRITTEN INFORMAL
Enforcement action date: 10/27/1992
Enf. disposition status: Not reported
Enf. disp. status date: Not reported
Enforcement lead agency: State
Proposed penalty amount: Not reported
Final penalty amount: Not reported
Paid penalty amount: Not reported

Regulation violated: SS - krs 224.46-580
Area of violation: Generators - General

RIVERSIDE FORD (Continued) **1000218180**

Date violation determined: 09/21/1992
Date achieved compliance: 10/08/1992
Violation lead agency: State
Enforcement action: WRITTEN INFORMAL
Enforcement action date: 09/25/1992
Enf. disposition status: Not reported
Enf. disp. status date: Not reported
Enforcement lead agency: State
Proposed penalty amount: Not reported
Final penalty amount: Not reported
Paid penalty amount: Not reported

Regulation violated: SR - 32:040
Area of violation: Generators - Records/Reporting
Date violation determined: 04/06/1992
Date achieved compliance: 05/11/1992
Violation lead agency: State
Enforcement action: WRITTEN INFORMAL
Enforcement action date: 04/07/1992
Enf. disposition status: Not reported
Enf. disp. status date: Not reported
Enforcement lead agency: State
Proposed penalty amount: Not reported
Final penalty amount: Not reported
Paid penalty amount: Not reported

Regulation violated: SS - krs 224.46-580
Area of violation: Generators - General
Date violation determined: 03/11/1992
Date achieved compliance: 03/23/1992
Violation lead agency: State
Enforcement action: WRITTEN INFORMAL
Enforcement action date: 03/17/1992
Enf. disposition status: Not reported
Enf. disp. status date: Not reported
Enforcement lead agency: State
Proposed penalty amount: Not reported
Final penalty amount: Not reported
Paid penalty amount: Not reported

Regulation violated: SS - krs224.46-580
Area of violation: Generators - General
Date violation determined: 07/30/1991
Date achieved compliance: 10/14/1991
Violation lead agency: State
Enforcement action: WRITTEN INFORMAL
Enforcement action date: 09/27/1991
Enf. disposition status: Not reported
Enf. disp. status date: Not reported
Enforcement lead agency: State
Proposed penalty amount: Not reported
Final penalty amount: Not reported
Paid penalty amount: Not reported

Regulation violated: SS - KRS 224:876
Area of violation: Generators - General
Date violation determined: 03/01/1991

RIVERSIDE FORD (Continued) **1000218180**

Date achieved compliance: 03/14/1991
Violation lead agency: State
Enforcement action: WRITTEN INFORMAL
Enforcement action date: 03/01/1991
Enf. disposition status: Not reported
Enf. disp. status date: Not reported
Enforcement lead agency: State
Proposed penalty amount: Not reported
Final penalty amount: Not reported
Paid penalty amount: Not reported

Regulation violated: SS - KRS 224:876
Area of violation: Generators - General
Date violation determined: 03/01/1991
Date achieved compliance: 03/14/1991
Violation lead agency: State
Enforcement action: FINAL 3008(A) COMPLIANCE ORDER
Enforcement action date: 03/01/1991
Enf. disposition status: Not reported
Enf. disp. status date: Not reported
Enforcement lead agency: State
Proposed penalty amount: 5
Final penalty amount: 5
Paid penalty amount: Not reported

Regulation violated: Not reported
Area of violation: Generators - General
Date violation determined: 04/25/1990
Date achieved compliance: 05/07/1990
Violation lead agency: State
Enforcement action: WRITTEN INFORMAL
Enforcement action date: 04/25/1990
Enf. disposition status: Not reported
Enf. disp. status date: Not reported
Enforcement lead agency: State
Proposed penalty amount: Not reported
Final penalty amount: Not reported
Paid penalty amount: Not reported

Regulation violated: Not reported
Area of violation: Generators - General
Date violation determined: 09/26/1989
Date achieved compliance: 08/16/1990
Violation lead agency: State
Enforcement action: WRITTEN INFORMAL
Enforcement action date: 09/27/1989
Enf. disposition status: Not reported
Enf. disp. status date: Not reported
Enforcement lead agency: State
Proposed penalty amount: Not reported
Final penalty amount: Not reported
Paid penalty amount: Not reported

Regulation violated: Not reported
Area of violation: LDR - General
Date violation determined: 09/26/1989
Date achieved compliance: 08/16/1990

RIVERSIDE FORD (Continued) **1000218180**

Violation lead agency: State
Enforcement action: WRITTEN INFORMAL
Enforcement action date: 09/27/1989
Enf. disposition status: Not reported
Enf. disp. status date: Not reported
Enforcement lead agency: State
Proposed penalty amount: Not reported
Final penalty amount: Not reported
Paid penalty amount: Not reported

Evaluation Action Summary:
Evaluation date: 05/01/2000
Evaluation: COMPLIANCE SCHEDULE EVALUATION
Area of violation: Generators - General
Date achieved compliance: 05/01/2000
Evaluation lead agency: State

Evaluation date: 04/14/2000
Evaluation: NON-FINANCIAL RECORD REVIEW
Area of violation: Generators - General
Date achieved compliance: 05/01/2000
Evaluation lead agency: State

Evaluation date: 03/26/1996
Evaluation: COMPLIANCE SCHEDULE EVALUATION
Area of violation: Generators - Records/Reporting
Date achieved compliance: 03/25/1996
Evaluation lead agency: State

Evaluation date: 12/14/1995
Evaluation: COMPLIANCE SCHEDULE EVALUATION
Area of violation: Generators - Records/Reporting
Date achieved compliance: 03/25/1996
Evaluation lead agency: State

Evaluation date: 09/18/1995
Evaluation: NON-FINANCIAL RECORD REVIEW
Area of violation: Generators - Records/Reporting
Date achieved compliance: 03/25/1996
Evaluation lead agency: State

Evaluation date: 05/01/1995
Evaluation: COMPLIANCE SCHEDULE EVALUATION
Area of violation: Generators - Records/Reporting
Date achieved compliance: 05/01/1995
Evaluation lead agency: State

Evaluation date: 04/10/1995
Evaluation: NON-FINANCIAL RECORD REVIEW
Area of violation: Generators - Records/Reporting
Date achieved compliance: 05/01/1995
Evaluation lead agency: State

Evaluation date: 10/07/1994
Evaluation: COMPLIANCE SCHEDULE EVALUATION
Area of violation: Generators - General
Date achieved compliance: 10/03/1994

RIVERSIDE FORD (Continued) **1000218180**

Evaluation lead agency: State

Evaluation date: 09/30/1994
Evaluation: COMPLIANCE SCHEDULE EVALUATION
Area of violation: Generators - Records/Reporting
Date achieved compliance: 09/27/1994
Evaluation lead agency: State

Evaluation date: 09/22/1994
Evaluation: NON-FINANCIAL RECORD REVIEW
Area of violation: Generators - General
Date achieved compliance: 10/03/1994
Evaluation lead agency: State

Evaluation date: 09/19/1994
Evaluation: NON-FINANCIAL RECORD REVIEW
Area of violation: Generators - Records/Reporting
Date achieved compliance: 09/27/1994
Evaluation lead agency: State

Evaluation date: 02/08/1993
Evaluation: COMPLIANCE SCHEDULE EVALUATION
Area of violation: Generators - Pre-transport
Date achieved compliance: 02/08/1993
Evaluation lead agency: State

Evaluation date: 01/21/1993
Evaluation: COMPLIANCE SCHEDULE EVALUATION
Area of violation: Generators - Pre-transport
Date achieved compliance: 01/21/1993
Evaluation lead agency: State

Evaluation date: 01/21/1993
Evaluation: COMPLIANCE SCHEDULE EVALUATION
Area of violation: Generators - Manifest
Date achieved compliance: 01/21/1993
Evaluation lead agency: State

Evaluation date: 01/21/1993
Evaluation: COMPLIANCE SCHEDULE EVALUATION
Area of violation: Generators - Records/Reporting
Date achieved compliance: 01/21/1993
Evaluation lead agency: State

Evaluation date: 01/21/1993
Evaluation: COMPLIANCE SCHEDULE EVALUATION
Area of violation: Generators - General
Date achieved compliance: 12/08/1992
Evaluation lead agency: State

Evaluation date: 01/21/1993
Evaluation: COMPLIANCE SCHEDULE EVALUATION
Area of violation: Generators - Pre-transport
Date achieved compliance: 12/08/1992
Evaluation lead agency: State

Evaluation date: 01/21/1993

RIVERSIDE FORD (Continued) **1000218180**

Evaluation: COMPLIANCE SCHEDULE EVALUATION
Area of violation: Generators - Pre-transport
Date achieved compliance: 02/08/1993
Evaluation lead agency: State

Evaluation date: 12/08/1992
Evaluation: COMPLIANCE SCHEDULE EVALUATION
Area of violation: Generators - Manifest
Date achieved compliance: 01/21/1993
Evaluation lead agency: State

Evaluation date: 12/08/1992
Evaluation: COMPLIANCE SCHEDULE EVALUATION
Area of violation: Generators - General
Date achieved compliance: 12/08/1992
Evaluation lead agency: State

Evaluation date: 12/08/1992
Evaluation: COMPLIANCE SCHEDULE EVALUATION
Area of violation: Generators - Records/Reporting
Date achieved compliance: 01/21/1993
Evaluation lead agency: State

Evaluation date: 12/08/1992
Evaluation: COMPLIANCE SCHEDULE EVALUATION
Area of violation: Generators - Pre-transport
Date achieved compliance: 01/21/1993
Evaluation lead agency: State

Evaluation date: 12/08/1992
Evaluation: COMPLIANCE SCHEDULE EVALUATION
Area of violation: Generators - Pre-transport
Date achieved compliance: 02/08/1993
Evaluation lead agency: State

Evaluation date: 12/08/1992
Evaluation: COMPLIANCE SCHEDULE EVALUATION
Area of violation: Generators - Pre-transport
Date achieved compliance: 12/08/1992
Evaluation lead agency: State

Evaluation date: 10/27/1992
Evaluation: COMPLIANCE EVALUATION INSPECTION ON-SITE
Area of violation: Generators - Manifest
Date achieved compliance: 01/21/1993
Evaluation lead agency: State

Evaluation date: 10/27/1992
Evaluation: COMPLIANCE EVALUATION INSPECTION ON-SITE
Area of violation: Generators - Records/Reporting
Date achieved compliance: 01/21/1993
Evaluation lead agency: State

Evaluation date: 10/27/1992
Evaluation: COMPLIANCE EVALUATION INSPECTION ON-SITE
Area of violation: Generators - General
Date achieved compliance: 12/08/1992

RIVERSIDE FORD (Continued) **1000218180**

Evaluation lead agency: State

Evaluation date: 10/27/1992
Evaluation: COMPLIANCE EVALUATION INSPECTION ON-SITE
Area of violation: Generators - Pre-transport
Date achieved compliance: 02/08/1993
Evaluation lead agency: State

Evaluation date: 10/27/1992
Evaluation: COMPLIANCE EVALUATION INSPECTION ON-SITE
Area of violation: Generators - Pre-transport
Date achieved compliance: 01/21/1993
Evaluation lead agency: State

Evaluation date: 10/27/1992
Evaluation: COMPLIANCE EVALUATION INSPECTION ON-SITE
Area of violation: Generators - Pre-transport
Date achieved compliance: 12/08/1992
Evaluation lead agency: State

Evaluation date: 10/20/1992
Evaluation: COMPLIANCE SCHEDULE EVALUATION
Area of violation: Generators - General
Date achieved compliance: 10/08/1992
Evaluation lead agency: State

Evaluation date: 09/21/1992
Evaluation: NON-FINANCIAL RECORD REVIEW
Area of violation: Generators - General
Date achieved compliance: 10/08/1992
Evaluation lead agency: State

Evaluation date: 05/13/1992
Evaluation: COMPLIANCE SCHEDULE EVALUATION
Area of violation: Generators - Records/Reporting
Date achieved compliance: 05/11/1992
Evaluation lead agency: State

Evaluation date: 04/06/1992
Evaluation: NON-FINANCIAL RECORD REVIEW
Area of violation: Generators - Records/Reporting
Date achieved compliance: 05/11/1992
Evaluation lead agency: State

Evaluation date: 03/24/1992
Evaluation: COMPLIANCE SCHEDULE EVALUATION
Area of violation: Generators - General
Date achieved compliance: 03/23/1992
Evaluation lead agency: State

Evaluation date: 03/11/1992
Evaluation: NON-FINANCIAL RECORD REVIEW
Area of violation: Generators - General
Date achieved compliance: 03/23/1992
Evaluation lead agency: State

Evaluation date: 07/30/1991

RIVERSIDE FORD (Continued) **1000218180**

Evaluation: NON-FINANCIAL RECORD REVIEW
Area of violation: Generators - General
Date achieved compliance: 10/14/1991
Evaluation lead agency: State

Evaluation date: 03/14/1991
Evaluation: COMPLIANCE SCHEDULE EVALUATION
Area of violation: Generators - General
Date achieved compliance: 03/14/1991
Evaluation lead agency: State

Evaluation date: 01/30/1991
Evaluation: NON-FINANCIAL RECORD REVIEW
Area of violation: Generators - General
Date achieved compliance: 03/14/1991
Evaluation lead agency: State

Evaluation date: 08/16/1990
Evaluation: COMPLIANCE SCHEDULE EVALUATION
Area of violation: Not reported
Date achieved compliance: Not reported
Evaluation lead agency: State

Evaluation date: 05/11/1990
Evaluation: COMPLIANCE SCHEDULE EVALUATION
Area of violation: Not reported
Date achieved compliance: Not reported
Evaluation lead agency: State

Evaluation date: 04/25/1990
Evaluation: NON-FINANCIAL RECORD REVIEW
Area of violation: Generators - General
Date achieved compliance: 05/07/1990
Evaluation lead agency: State

Evaluation date: 11/13/1989
Evaluation: COMPLIANCE SCHEDULE EVALUATION
Area of violation: Not reported
Date achieved compliance: Not reported
Evaluation lead agency: State

Evaluation date: 09/26/1989
Evaluation: COMPLIANCE EVALUATION INSPECTION ON-SITE
Area of violation: Generators - General
Date achieved compliance: 08/16/1990
Evaluation lead agency: State

Evaluation date: 09/26/1989
Evaluation: COMPLIANCE EVALUATION INSPECTION ON-SITE
Area of violation: LDR - General
Date achieved compliance: 08/16/1990
Evaluation lead agency: State

Evaluation date: 10/25/1988
Evaluation: NON-FINANCIAL RECORD REVIEW
Area of violation: Not reported
Date achieved compliance: Not reported

RIVERSIDE FORD (Continued) **1000218180**

Evaluation lead agency: State

FINDS:

Registry ID: 110003223869

Environmental Interest/Information System

RCRAInfo is a national information system that supports the Resource Conservation and Recovery Act (RCRA) program through the tracking of events and activities related to facilities that generate, transport, and treat, store, or dispose of hazardous waste. RCRAInfo allows RCRA program staff to track the notification, permit, compliance, and corrective action activities required under RCRA.

---

8 **ROBKE CHEVROLET** **KY UST** **U001182734**
301 E 4TH ST **N/A**
< 1/8 **COVINGTON, KY 41012**
1 ft.

Relative: Higher

Actual: 501 ft.

UST:

Facility Name:	ROBKE CHEVROLET
Sequence Id:	4095059
Facility ID:	67774
Owner Name:	Ralph Robke
Owner Address:	NONE
Owner Address2:	Po Box 428
Owner Address3:	Not reported
Owner City,St,Zip:	Covington, KY 41012
Internal Document ID:	0
Latitude:	39.087819
Longitude:	-84.50617075
Inert Material Code:	Not reported
Removed Date:	07/12/1989
Change in Service Date:	Not reported
Tank Pit Num:	Not reported
Tank Mfg Code:	Not reported
Tank Overfill Protection:	UNK
Last Tank Test Date:	Not reported
Relined Date:	Not reported
Lining Insp Date:	Not reported
Pipe Release Detection:	UNK
Pipe Rel Detect Suc Code:	UNK
Pipe Leak Detect Code:	NA
Last Contained Date:	Not reported
Pipe Mfg Code:	Not reported
Last Pipe Test Date:	Not reported
Last CP Test Date:	Not reported
Added To Flex Date:	Not reported
Added To Piping Date:	Not reported
Decode For Tstatus:	Removed Tank Verified
Decode For Inertmatcd:	Not reported
Decode For Tmatcode:	Single Wall Steel
Decode For Textcrprcd:	Unknown
Decode For Treldetcod:	None
Decode For Tintprotcd:	Unknown
Decode For Tsplprevcd:	Unknown

ROBKE CHEVROLET (Continued) **U001182734**

Decode For Tovflprvcd:	Unknown
Decode For Pmatcode:	Single Wall Steel
Decode For Pextcoprcd:	Unknown
Decode For Ptypecode:	Unknown
Decode For Preldetcod:	Unknown
Decode For Preldetsuc:	Unknown
Decode For Plekdetcod:	Not Applicable
Decode For Tsubcd:	Gasoline
Decode For Tmancd:	Not reported
Decode For Pmancd:	Not reported
Subject Item ID:	2
Tank Status:	TRM
Installation Date:	01/01/1901
Closed In Place Date:	Not reported
Capacity in Gallons:	6000
Compartment Number:	1
Piping Installation Date:	Not reported
Added To Tank Date:	Not reported
Inert Material Code:	Not reported
Removed Date:	07/12/1989
Change in Service Date:	Not reported
Tank Pit Num:	Not reported
Tank Mfg Code:	Not reported
Tank Overfill Protection:	UNK
Last Tank Test Date:	Not reported
Relined Date:	Not reported
Lining Insp Date:	Not reported
Pipe Release Detection:	UNK
Pipe Rel Detect Suc Code:	UNK
Pipe Leak Detect Code:	NA
Last Contained Date:	Not reported
Pipe Mfg Code:	Not reported
Last Pipe Test Date:	Not reported
Last CP Test Date:	Not reported
Added To Flex Date:	Not reported
Added To Piping Date:	Not reported
Decode For Tstatus:	Removed Tank Verified
Decode For Inertmatcd:	Not reported
Decode For Tmatcode:	Single Wall Steel
Decode For Textcrprcd:	Unknown
Decode For Treldetcod:	None
Decode For Tintprotcd:	Unknown
Decode For Tsplprevcd:	Unknown
Decode For Tovflprvcd:	Unknown
Decode For Pmatcode:	Single Wall Steel
Decode For Pextcoprcd:	Unknown
Decode For Ptypecode:	Unknown
Decode For Preldetcod:	Unknown
Decode For Preldetsuc:	Unknown
Decode For Plekdetcod:	Not Applicable
Decode For Tsubcd:	Gasoline
Decode For Tmancd:	Not reported
Decode For Pmancd:	Not reported
Subject Item ID:	3
Tank Status:	TRM
Installation Date:	01/01/1901

ROBKE CHEVROLET (Continued) **U001182734**

Closed In Place Date:	Not reported
Capacity in Gallons:	6000
Compartment Number:	1
Piping Installation Date:	Not reported
Added To Tank Date:	Not reported
Inert Material Code:	Not reported
Removed Date:	07/12/1989
Change in Service Date:	Not reported
Tank Pit Num:	Not reported
Tank Mfg Code:	Not reported
Tank Overfill Protection:	UNK
Last Tank Test Date:	Not reported
Relined Date:	Not reported
Lining Insp Date:	Not reported
Pipe Release Detection:	UNK
Pipe Rel Detect Suc Code:	UNK
Pipe Leak Detect Code:	NA
Last Contained Date:	Not reported
Pipe Mfg Code:	Not reported
Last Pipe Test Date:	Not reported
Last CP Test Date:	Not reported
Added To Flex Date:	Not reported
Added To Piping Date:	Not reported
Decode For Tstatus:	Removed Tank Verified
Decode For Inertmatcd:	Not reported
Decode For Tmatcode:	Single Wall Steel
Decode For Textcrprcd:	Unknown
Decode For Treldetcod:	None
Decode For Tintprotcd:	Unknown
Decode For Tsplprevcd:	Unknown
Decode For Tovflprvcd:	Unknown
Decode For Pmatcode:	Single Wall Steel
Decode For Pextcoprcd:	Unknown
Decode For Ptypecode:	Unknown
Decode For Preldetcod:	Unknown
Decode For Preldetsuc:	Unknown
Decode For Plekdetcod:	Not Applicable
Decode For Tsubcd:	Gasoline
Decode For Tmancd:	Not reported
Decode For Pmancd:	Not reported
Subject Item ID:	1
Tank Status:	TRM
Installation Date:	01/01/1901
Closed In Place Date:	Not reported
Capacity in Gallons:	6000
Compartment Number:	1
Piping Installation Date:	Not reported
Added To Tank Date:	Not reported

A9 **EDR US Hist Auto Stat** **1015431657**
N/A

332 GREENUP ST
< 1/8 **COVINGTON, KY 41011**
1 ft.

Site 3 of 5 in cluster A

Relative:
Higher

Actual:
516 ft.

EDR Historical Auto Stations:

Name:	RONS SUNOCO INC
Year:	2003
Address:	332 GREENUP ST
Name:	RONS SUNOCO INC
Year:	2004
Address:	332 GREENUP ST
Name:	RONS SUNOCO INC
Year:	2005
Address:	332 GREENUP ST
Name:	RONS SUNOCO INC
Year:	2008
Address:	332 GREENUP ST
Name:	RONS SUNOCO INC
Year:	2009
Address:	332 GREENUP ST
Name:	RONS SUNOCO SVC CTR
Year:	2010
Address:	332 GREENUP ST

D10 **CITY OF COVINGTON PROPERTY** **KY UST** **U000808204**
SCOTT BLVD & PARK PL **N/A**
< 1/8 **COVINGTON, KY 41011**
1 ft.

Site 1 of 2 in cluster D

Relative:
Higher

Actual:
507 ft.

UST:

Facility Name:	CITY OF COVINGTON PROPERTY
Sequence Id:	3885059
Facility ID:	66397
Owner Name:	City Of Covington
Owner Address:	638 MADISON AVE
Owner Address2:	Not reported
Owner Address3:	Not reported
Owner City,St,Zip:	Covington, KY 41011
Internal Document ID:	0
Latitude:	39.08789
Longitude:	-84.50959
Inert Material Code:	Not reported
Removed Date:	08/11/1992
Change in Service Date:	Not reported
Tank Pit Num:	Not reported
Tank Mfg Code:	Not reported
Tank Overfill Protection:	UNK
Last Tank Test Date:	Not reported
Relined Date:	Not reported
Lining Insp Date:	Not reported
Pipe Release Detection:	NON

CITY OF COVINGTON PROPERTY (Continued) **U000808204**

Pipe Rel Detect Suc Code:	NON
Pipe Leak Detect Code:	NA
Last Contained Date:	Not reported
Pipe Mfg Code:	Not reported
Last Pipe Test Date:	Not reported
Last CP Test Date:	Not reported
Added To Flex Date:	Not reported
Added To Piping Date:	Not reported
Decode For Tstatus:	Removed Tank Verified
Decode For Inertmatcd:	Not reported
Decode For Tmatcode:	Single Wall Steel
Decode For Textcrprcd:	Unknown
Decode For Treldetcod:	None
Decode For Tintprotcd:	Unknown
Decode For Tsplprevcd:	Unknown
Decode For Tovflprvcd:	Unknown
Decode For Pmatcode:	Single Wall Steel
Decode For Pextcoprcd:	Unknown
Decode For Ptypecode:	Suction
Decode For Preldetcod:	None
Decode For Preldetsuc:	None
Decode For Plekdetcod:	Not Applicable
Decode For Tsubcd:	Diesel
Decode For Tmancd:	Not reported
Decode For Pmancd:	Not reported
Subject Item ID:	1
Tank Status:	TRM
Installation Date:	01/01/1901
Closed In Place Date:	Not reported
Capacity in Gallons:	3000
Compartment Number:	1
Piping Installation Date:	Not reported
Added To Tank Date:	Not reported

B11 **SUNOCO SERVICE STATION** **RCRA NonGen / NLR** **1000330008**
110 W 5TH ST **FINDS** **KYD000833251**
< 1/8 **NEWPORT, KY 41071**
1 ft.

Site 4 of 6 in cluster B

Relative: Higher

Actual: 503 ft.

RCRA NonGen / NLR:

Date form received by agency:	08/18/1980
Facility name:	SUNOCO SERVICE STATION
Facility address:	110 W 5TH ST NEWPORT, KY 41071
EPA ID:	KYD000833251
Mailing address:	W 5TH ST NEWPORT, KY 41071
Contact:	GIL LOVELL
Contact address:	110 W 5TH ST NEWPORT, KY 41071
Contact country:	US
Contact telephone:	(313) 358-2540
Contact email:	Not reported
EPA Region:	04
Classification:	Non-Generator
Description:	Handler: Non-Generators do not presently generate hazardous waste

SUNOCO SERVICE STATION (Continued) **1000330008**

Owner/Operator Summary:
Owner/operator name: SUNOCO COMPANY
Owner/operator address: 110 WEST 5TH STREET
NEWPORT, KY 41071
Owner/operator country: Not reported
Owner/operator telephone: (313) 358-2540
Legal status: Private
Owner/Operator Type: Owner
Owner/Op start date: Not reported
Owner/Op end date: Not reported

Handler Activities Summary:
U.S. importer of hazardous waste: No
Mixed waste (haz. and radioactive): No
Recycler of hazardous waste: No
Transporter of hazardous waste: No
Treater, storer or disposer of HW: No
Underground injection activity: No
On-site burner exemption: No
Furnace exemption: No
Used oil fuel burner: No
Used oil processor: No
User oil refiner: No
Used oil fuel marketer to burner: No
Used oil Specification marketer: No
Used oil transfer facility: No
Used oil transporter: No

. Waste code: NONE
. Waste name: None

Violation Status: No violations found

FINDS:

Registry ID: 110003220602

Environmental Interest/Information System
RCRAInfo is a national information system that supports the Resource Conservation and Recovery Act (RCRA) program through the tracking of events and activities related to facilities that generate, transport, and treat, store, or dispose of hazardous waste. RCRAInfo allows RCRA program staff to track the notification, permit, compliance, and corrective action activities required under RCRA.

---

12 **WIEDEMANN GEORGE BREWING CO** **RCRA NonGen / NLR** **1000186146**
601 COLUMBIA STREET **FINDS** **KYD041061441**
< 1/8 **NEWPORT, KY 41072**
1 ft.

Relative: Higher

Actual: 509 ft.

RCRA NonGen / NLR:
Date form received by agency: 08/14/1980
Facility name: WIEDEMANN GEORGE BREWING CO
Facility address: 601 COLUMBIA STREET
NEWPORT, KY 41072
EPA ID: KYD041061441

WIEDEMANN GEORGE BREWING CO (Continued) **1000186146**

Mailing address: COLUMBIA STREET
NEWPORT, KY 41072
Contact: JACK ISHERWOOD
Contact address: 601 COLUMBIA STREET
NEWPORT, KY 41072
Contact country: US
Contact telephone: (606) 261-3710
Contact email: Not reported
EPA Region: 04
Classification: Non-Generator
Description: Handler: Non-Generators do not presently generate hazardous waste

Owner/Operator Summary:
Owner/operator name: GEORGE WIEDEMANN
Owner/operator address: 601 COLUMBIA STREET
NEWPORT, KY 41072
Owner/operator country: Not reported
Owner/operator telephone: (606) 261-3710
Legal status: Private
Owner/Operator Type: Owner
Owner/Op start date: Not reported
Owner/Op end date: Not reported

Handler Activities Summary:
U.S. importer of hazardous waste: No
Mixed waste (haz. and radioactive): No
Recycler of hazardous waste: No
Transporter of hazardous waste: No
Treater, storer or disposer of HW: No
Underground injection activity: No
On-site burner exemption: No
Furnace exemption: No
Used oil fuel burner: No
Used oil processor: No
User oil refiner: No
Used oil fuel marketer to burner: No
Used oil Specification marketer: No
Used oil transfer facility: No
Used oil transporter: No

. Waste code: NONE
. Waste name: None

Violation Status: No violations found

FINDS:

Registry ID: 110003223618

Environmental Interest/Information System
RCRAInfo is a national information system that supports the Resource Conservation and Recovery Act (RCRA) program through the tracking of events and activities related to facilities that generate, transport, and treat, store, or dispose of hazardous waste. RCRAInfo allows RCRA program staff to track the notification, permit, compliance, and corrective action activities required under RCRA.

E13 **BENSION INC** **KY UST** **U000720455**
2ND & GREENUP **N/A**
< 1/8 **COVINGTON, KY 41011**
1 ft.

Site 1 of 3 in cluster E

Relative: UST:
Higher

Facility Name:	BENSION INC
Sequence Id:	3359059
Actual: Facility ID:	69238
502 ft. Owner Name:	Bension Inc
Owner Address:	2ND & GREENUP
Owner Address2:	Not reported
Owner Address3:	Not reported
Owner City,St,Zip:	Covington, KY 41011
Internal Document ID:	0
Latitude:	39.08995
Longitude:	-84.50841
Inert Material Code:	Not reported
Removed Date:	10/25/1991
Change in Service Date:	Not reported
Tank Pit Num:	Not reported
Tank Mfg Code:	Not reported
Tank Overfill Protection:	UNK
Last Tank Test Date:	Not reported
Relined Date:	Not reported
Lining Insp Date:	Not reported
Pipe Release Detection:	UNK
Pipe Rel Detect Suc Code:	UNK
Pipe Leak Detect Code:	NA
Last Contained Date:	Not reported
Pipe Mfg Code:	Not reported
Last Pipe Test Date:	Not reported
Last CP Test Date:	Not reported
Added To Flex Date:	Not reported
Added To Piping Date:	Not reported
Decode For Tstatus:	Removed Tank Verified
Decode For Inertmatcd:	Not reported
Decode For Tmatcode:	Single Wall Steel
Decode For Textcrprcd:	None
Decode For Treldetcod:	None
Decode For Tintprotcd:	Not Applicable
Decode For Tsplprevcd:	Unknown
Decode For Tovflprvcd:	Unknown
Decode For Pmatcode:	Single Wall Steel
Decode For Pextcoprcd:	Unknown
Decode For Ptypecode:	Unknown
Decode For Preldetcod:	Unknown
Decode For Preldetsuc:	Unknown
Decode For Plekdetcod:	Not Applicable
Decode For Tsubcd:	Oil
Decode For Tmancd:	Not reported
Decode For Pmancd:	Not reported
Subject Item ID:	1
Tank Status:	TRM
Installation Date:	01/01/1901
Closed In Place Date:	Not reported
Capacity in Gallons:	550

BENSION INC (Continued) **U000720455**

Compartment Number: 1
Piping Installation Date: Not reported
Added To Tank Date: Not reported

E14 **CITY OF COVINGTON PARKING LOT (FORMER GAS STATION)** **KY UST** **U003529272**
204 GREENUP ST **KY Financial Assurance** **N/A**
< 1/8 **COVINGTON, KY 41011**
1 ft.

Site 2 of 3 in cluster E

Relative: Higher

Actual: 508 ft.

UST:

Facility Name:	CITY OF COVINGTON PARKING LOT (FORMER GAS STATION)
Sequence Id:	10000394
Facility ID:	69970
Owner Name:	City Of Covington
Owner Address:	638 MADISON AVE
Owner Address2:	Not reported
Owner Address3:	Not reported
Owner City,St,Zip:	Covington, KY 41011
Internal Document ID:	0
Latitude:	39.089893
Longitude:	-84.508374
Inert Material Code:	Not reported
Removed Date:	07/08/1999
Change in Service Date:	Not reported
Tank Pit Num:	Not reported
Tank Mfg Code:	Not reported
Tank Overfill Protection:	UNK
Last Tank Test Date:	Not reported
Relined Date:	Not reported
Lining Insp Date:	Not reported
Pipe Release Detection:	NON
Pipe Rel Detect Suc Code:	NON
Pipe Leak Detect Code:	NA
Last Contained Date:	Not reported
Pipe Mfg Code:	Not reported
Last Pipe Test Date:	Not reported
Last CP Test Date:	Not reported
Added To Flex Date:	Not reported
Added To Piping Date:	Not reported
Decode For Tstatus:	Removed Tank Verified
Decode For Inertmatcd:	Not reported
Decode For Tmatcode:	Unknown
Decode For Textcrprcd:	Unknown
Decode For Treldetcod:	None
Decode For Tintprotcd:	Unknown
Decode For Tsplprevcd:	Unknown
Decode For Tovflprvcd:	Unknown
Decode For Pmatcode:	Unknown
Decode For Pextcoprcd:	Unknown
Decode For Ptypecode:	Suction
Decode For Preldetcod:	None
Decode For Preldetsuc:	None
Decode For Plekdetcod:	Not Applicable
Decode For Tsubcd:	Gasoline
Decode For Tmancd:	Not reported
Decode For Pmancd:	Not reported

CITY OF COVINGTON PARKING LOT (FORMER GAS STATION) (Continued) **U003529272**

Subject Item ID:	2
Tank Status:	TRM
Installation Date:	01/01/1901
Closed In Place Date:	06/01/1974
Capacity in Gallons:	4000
Compartment Number:	1
Piping Installation Date:	Not reported
Added To Tank Date:	Not reported
Inert Material Code:	Not reported
Removed Date:	07/08/1999
Change in Service Date:	Not reported
Tank Pit Num:	Not reported
Tank Mfg Code:	Not reported
Tank Overfill Protection:	UNK
Last Tank Test Date:	Not reported
Relined Date:	Not reported
Lining Insp Date:	Not reported
Pipe Release Detection:	UNK
Pipe Rel Detect Suc Code:	UNK
Pipe Leak Detect Code:	NA
Last Contained Date:	Not reported
Pipe Mfg Code:	Not reported
Last Pipe Test Date:	Not reported
Last CP Test Date:	Not reported
Added To Flex Date:	Not reported
Added To Piping Date:	Not reported
Decode For Tstatus:	Removed Tank Verified
Decode For Inertmatcd:	Not reported
Decode For Tmatcode:	Unknown
Decode For Textcrprcd:	Unknown
Decode For Treldetcod:	None
Decode For Tintprotcd:	Unknown
Decode For Tsplprevcd:	Unknown
Decode For Tovflprvcd:	Unknown
Decode For Pmatcode:	Unknown
Decode For Pextcoprcd:	Unknown
Decode For Ptypecode:	Unknown
Decode For Preldetcod:	Unknown
Decode For Preldetsuc:	Unknown
Decode For Plekdetcod:	Not Applicable
Decode For Tsubcd:	Used Oil
Decode For Tmancd:	Not reported
Decode For Pmancd:	Not reported
Subject Item ID:	3
Tank Status:	TRM
Installation Date:	01/01/1901
Closed In Place Date:	Not reported
Capacity in Gallons:	1000
Compartment Number:	1
Piping Installation Date:	Not reported
Added To Tank Date:	Not reported
Inert Material Code:	Not reported
Removed Date:	07/08/1999
Change in Service Date:	Not reported
Tank Pit Num:	Not reported

CITY OF COVINGTON PARKING LOT (FORMER GAS STATION) (Continued) **U003529272**

Tank Mfg Code:	Not reported
Tank Overfill Protection:	UNK
Last Tank Test Date:	Not reported
Relined Date:	Not reported
Lining Insp Date:	Not reported
Pipe Release Detection:	UNK
Pipe Rel Detect Suc Code:	UNK
Pipe Leak Detect Code:	NA
Last Contained Date:	Not reported
Pipe Mfg Code:	Not reported
Last Pipe Test Date:	Not reported
Last CP Test Date:	Not reported
Added To Flex Date:	Not reported
Added To Piping Date:	Not reported
Decode For Tstatus:	Removed Tank Verified
Decode For Inertmatcd:	Not reported
Decode For Tmatcode:	Unknown
Decode For Textcrprcd:	Unknown
Decode For Treldetcod:	None
Decode For Tintprotcd:	Unknown
Decode For Tsplprevcd:	Unknown
Decode For Tovflprvcd:	Unknown
Decode For Pmatcode:	Unknown
Decode For Pextcoprcd:	Unknown
Decode For Ptypecode:	Unknown
Decode For Preldetcod:	Unknown
Decode For Preldetsuc:	Unknown
Decode For Plekdetcod:	Not Applicable
Decode For Tsubcd:	Gasoline
Decode For Tmancd:	Not reported
Decode For Pmancd:	Not reported
Subject Item ID:	4
Tank Status:	TRM
Installation Date:	01/01/1901
Closed In Place Date:	Not reported
Capacity in Gallons:	1000
Compartment Number:	1
Piping Installation Date:	Not reported
Added To Tank Date:	Not reported
Inert Material Code:	Not reported
Removed Date:	07/08/1999
Change in Service Date:	Not reported
Tank Pit Num:	Not reported
Tank Mfg Code:	Not reported
Tank Overfill Protection:	UNK
Last Tank Test Date:	Not reported
Relined Date:	Not reported
Lining Insp Date:	Not reported
Pipe Release Detection:	UNK
Pipe Rel Detect Suc Code:	UNK
Pipe Leak Detect Code:	NA
Last Contained Date:	Not reported
Pipe Mfg Code:	Not reported
Last Pipe Test Date:	Not reported
Last CP Test Date:	Not reported
Added To Flex Date:	Not reported

CITY OF COVINGTON PARKING LOT (FORMER GAS STATION) (Continued) **U003529272**

Added To Piping Date:	Not reported
Decode For Tstatus:	Removed Tank Verified
Decode For Inertmatcd:	Not reported
Decode For Tmatcode:	Unknown
Decode For Textcrprcd:	Unknown
Decode For Treldetcod:	None
Decode For Tintprotcd:	Unknown
Decode For Tsplprevcd:	Unknown
Decode For Tovflprvcd:	Unknown
Decode For Pmatcode:	Unknown
Decode For Pextcoprcd:	Unknown
Decode For Ptypecode:	Unknown
Decode For Preldetcod:	Unknown
Decode For Preldetsuc:	Unknown
Decode For Plekdetcod:	Not Applicable
Decode For Tsubcd:	Diesel
Decode For Tmancd:	Not reported
Decode For Pmancd:	Not reported
Subject Item ID:	5
Tank Status:	TRM
Installation Date:	01/01/1901
Closed In Place Date:	Not reported
Capacity in Gallons:	1000
Compartment Number:	1
Piping Installation Date:	Not reported
Added To Tank Date:	Not reported
Inert Material Code:	Not reported
Removed Date:	07/08/1999
Change in Service Date:	Not reported
Tank Pit Num:	Not reported
Tank Mfg Code:	Not reported
Tank Overfill Protection:	UNK
Last Tank Test Date:	Not reported
Relined Date:	Not reported
Lining Insp Date:	Not reported
Pipe Release Detection:	UNK
Pipe Rel Detect Suc Code:	UNK
Pipe Leak Detect Code:	NA
Last Contained Date:	Not reported
Pipe Mfg Code:	Not reported
Last Pipe Test Date:	Not reported
Last CP Test Date:	Not reported
Added To Flex Date:	Not reported
Added To Piping Date:	Not reported
Decode For Tstatus:	Removed Tank Verified
Decode For Inertmatcd:	Not reported
Decode For Tmatcode:	Unknown
Decode For Textcrprcd:	Unknown
Decode For Treldetcod:	None
Decode For Tintprotcd:	Unknown
Decode For Tsplprevcd:	Unknown
Decode For Tovflprvcd:	Unknown
Decode For Pmatcode:	Unknown
Decode For Pextcoprcd:	Unknown
Decode For Ptypecode:	Unknown
Decode For Preldetcod:	Unknown

CITY OF COVINGTON PARKING LOT (FORMER GAS STATION) (Continued) **U003529272**

Decode For Preldetsuc:	Unknown
Decode For Plekdetcod:	Not Applicable
Decode For Tsubcd:	Gasoline
Decode For Tmancd:	Not reported
Decode For Pmancd:	Not reported
Subject Item ID:	6
Tank Status:	TRM
Installation Date:	01/01/1901
Closed In Place Date:	Not reported
Capacity in Gallons:	1000
Compartment Number:	1
Piping Installation Date:	Not reported
Added To Tank Date:	Not reported
Inert Material Code:	Not reported
Removed Date:	07/08/1999
Change in Service Date:	Not reported
Tank Pit Num:	Not reported
Tank Mfg Code:	Not reported
Tank Overfill Protection:	UNK
Last Tank Test Date:	Not reported
Relined Date:	Not reported
Lining Insp Date:	Not reported
Pipe Release Detection:	NON
Pipe Rel Detect Suc Code:	NON
Pipe Leak Detect Code:	NA
Last Contained Date:	Not reported
Pipe Mfg Code:	Not reported
Last Pipe Test Date:	Not reported
Last CP Test Date:	Not reported
Added To Flex Date:	Not reported
Added To Piping Date:	Not reported
Decode For Tstatus:	Removed Tank Verified
Decode For Inertmatcd:	Not reported
Decode For Tmatcode:	Unknown
Decode For Textcrprcd:	Unknown
Decode For Treldetcod:	None
Decode For Tintprotcd:	Unknown
Decode For Tsplprevcd:	Unknown
Decode For Tovflprvcd:	Unknown
Decode For Pmatcode:	Unknown
Decode For Pextcoprcd:	Unknown
Decode For Ptypecode:	Suction
Decode For Preldetcod:	None
Decode For Preldetsuc:	None
Decode For Plekdetcod:	Not Applicable
Decode For Tsubcd:	Unknown Substance
Decode For Tmancd:	Not reported
Decode For Pmancd:	Not reported
Subject Item ID:	1
Tank Status:	TRM
Installation Date:	01/01/1901
Closed In Place Date:	06/01/1974
Capacity in Gallons:	4000
Compartment Number:	1
Piping Installation Date:	Not reported
Added To Tank Date:	Not reported

CITY OF COVINGTON PARKING LOT (FORMER GAS STATION) (Continued) **U003529272**

KY Financial Assurance 2:

Region:	2
Account:	PST
AI:	69970
cause:	103551
Approval Date:	05/18/2000
NFA Date:	06/12/2000
Coverage Amount:	Up to 1 million dollar limit coverage
Effective Period:	Would be from the time of the release to the end of the clean up

---

15 **CAMPBELL CO JAIL** **KY UST** **U003997851**
601 CENTRAL AVE **N/A**
< 1/8 **NEWPORT, KY 41071**
1 ft.

Relative: Higher

Actual: 496 ft.

UST:

Facility Name:	CAMPBELL CO JAIL
Sequence Id:	Not reported
Facility ID:	71696
Owner Name:	Campbell Co Fiscal Court
Owner Address:	1098 Monmouth St
Owner Address2:	PO Box 72340
Owner Address3:	Not reported
Owner City,St,Zip:	Newport, KY 41072
Internal Document ID:	0
Latitude:	39.089014
Longitude:	-84.497315
Inert Material Code:	Not reported
Removed Date:	05/16/2005
Change in Service Date:	Not reported
Tank Pit Num:	Not reported
Tank Mfg Code:	Not reported
Tank Overfill Protection:	UNK
Last Tank Test Date:	Not reported
Relined Date:	Not reported
Lining Insp Date:	Not reported
Pipe Release Detection:	UNK
Pipe Rel Detect Suc Code:	UNK
Pipe Leak Detect Code:	Not reported
Last Contained Date:	Not reported
Pipe Mfg Code:	Not reported
Last Pipe Test Date:	Not reported
Last CP Test Date:	Not reported
Added To Flex Date:	Not reported
Added To Piping Date:	Not reported
Decode For Tstatus:	Removed Tank Verified
Decode For Inertmatcd:	Not reported
Decode For Tmatcode:	Unknown
Decode For Textcrprcd:	Unknown
Decode For Treldetcod:	None
Decode For Tintprotcd:	Unknown
Decode For Tsplprevcd:	Unknown
Decode For Tovflprvcd:	Unknown
Decode For Pmatcode:	Unknown
Decode For Pextcoprcd:	Unknown
Decode For Ptypecode:	Unknown

CAMPBELL CO JAIL (Continued) **U003997851**

Decode For Preldetcod:	Unknown
Decode For Preldetsuc:	Unknown
Decode For Plekdetcod:	Not reported
Decode For Tsubcd:	Unknown Substance
Decode For Tmancd:	Not reported
Decode For Pmancd:	Not reported
Subject Item ID:	1
Tank Status:	TRM
Installation Date:	01/01/1901
Closed In Place Date:	Not reported
Capacity in Gallons:	30454
Compartment Number:	1
Piping Installation Date:	Not reported
Added To Tank Date:	Not reported

---

16 **WECCO INC** **KY SHWS** **S106885773**
219 GARRARD STREET **N/A**
< 1/8 **COVINGTON, KY 41011**
1 ft.

Relative:
Higher

Actual:
518 ft.

SHWS:

Facility Id:	52764
Status:	**Closed**
Description:	WECCO INC. (Closed: Non-Incident)
Closure Date:	04/04/1996
Longitude:	-84.5070
Latitude:	39.089866
Subject Item County:	Kenton
Sub Item Longitude:	-84.5070
Sub Item Latitude:	39.089866
Subject Item Address:	219 Garrard St
Subject Item Address2:	Not reported
Subject Item City,St,Zip:	Covington, KY 41011
Regulatory Desc:	Petroleum Cleanup
Closure Option:	Non-Incident
Side SG:	34658

B17 **BRADLEY/LORI LEHMAN &LESLIE SHAW** **KY UST** **U002252681**
120 W 5TH ST PROPERTY **N/A**
< 1/8 **NEWPORT, KY 41071**
1 ft.

Site 5 of 6 in cluster B

Relative:
Higher

Actual:
501 ft.

UST:

Facility Name:	BRADLEY/LORI LEHMAN &LESLIE SHAW
Sequence Id:	1008019
Facility ID:	66638
Owner Name:	Bradley Lori Lehman & Leslie Shaw
Owner Address:	123 W 4th St
Owner Address2:	Not reported
Owner Address3:	Not reported
Owner City,St,Zip:	Newport, KY 41071
Internal Document ID:	0
Latitude:	39.090733
Longitude:	-84.497265

BRADLEY/LORI LEHMAN &LESLIE SHAW (Continued) **U002252681**

Inert Material Code:	Not reported
Removed Date:	03/24/2005
Change in Service Date:	Not reported
Tank Pit Num:	Not reported
Tank Mfg Code:	Not reported
Tank Overfill Protection:	UNK
Last Tank Test Date:	Not reported
Relined Date:	Not reported
Lining Insp Date:	Not reported
Pipe Release Detection:	UNK
Pipe Rel Detect Suc Code:	UNK
Pipe Leak Detect Code:	NA
Last Contained Date:	Not reported
Pipe Mfg Code:	Not reported
Last Pipe Test Date:	Not reported
Last CP Test Date:	Not reported
Added To Flex Date:	Not reported
Added To Piping Date:	Not reported
Decode For Tstatus:	Removed Tank Verified
Decode For Inertmatcd:	Not reported
Decode For Tmatcode:	Unknown
Decode For Textcrprcd:	Unknown
Decode For Treldetcod:	None
Decode For Tintprotcd:	Unknown
Decode For Tsplprevcd:	Unknown
Decode For Tovflprvcd:	Unknown
Decode For Pmatcode:	Unknown
Decode For Pextcoprcd:	Unknown
Decode For Ptypecode:	Unknown
Decode For Preldetcod:	Unknown
Decode For Preldetsuc:	Unknown
Decode For Plekdetcod:	Not Applicable
Decode For Tsubcd:	Used Oil
Decode For Tmancd:	Not reported
Decode For Pmancd:	Not reported
Subject Item ID:	1
Tank Status:	TRM
Installation Date:	01/01/1901
Closed In Place Date:	07/03/1995
Capacity in Gallons:	1000
Compartment Number:	1
Piping Installation Date:	Not reported
Added To Tank Date:	Not reported

B18 **BRADLEY/LORI LEHMAN & LESLIE** **KY SB193** **S106987236**
120 W 5TH ST PROPERTY **N/A**
< 1/8 **NEWPORT, KY**
1 ft.

Site 6 of 6 in cluster B

Relative: Higher

Actual: 501 ft.

KY SENATE BILL 193 INVENTORY:

KY SENATE BILL 193 INVENTORY:	CLW
Facility ID:	1008019
Soil / Groundwater:	Soil
Agency Interest Number:	66638

F19 **412 CENTRAL AVE** **EDR US Hist Cleaners** **1015057325**
< 1/8 **NEWPORT, KY 41071** **N/A**
1 ft.

Site 1 of 3 in cluster F

Relative:
Higher

Actual:
488 ft.

EDR Historical Cleaners:
Name: NEWPORT MALL LAUNDRY
Year: 2002
Address: 412 CENTRAL AVE

F20 **KENTUCKY MOTOR SERVICE INC** **RCRA NonGen / NLR** **1001196337**
412 CENTRAL AVE **FINDS** **KYR000010827**
< 1/8 **NEWPORT, KY 41071**
1 ft.

Site 2 of 3 in cluster F

Relative:
Higher

Actual:
488 ft.

RCRA NonGen / NLR:
Date form received by agency: 06/22/2011
Facility name: KENTUCKY MOTOR SERVICE INC
Facility address: 412 CENTRAL AVE
NEWPORT, KY 41071
EPA ID: KYR000010827
Mailing address: SPRING GROVE AVENUE
CINCINNATI, OH 45225
Contact: PAUL JONES
Contact address: SPRING GROVE AVENUE
CINCINNATI, OH 45225
Contact country: US
Contact telephone: (513) 984-1154
Contact email: Not reported
EPA Region: 04
Land type: Private
Classification: Non-Generator
Description: Handler: Non-Generators do not presently generate hazardous waste

Owner/Operator Summary:
Owner/operator name: N/A
Owner/operator address: Not reported
Not reported
Owner/operator country: Not reported
Owner/operator telephone: Not reported
Legal status: Private
Owner/Operator Type: Operator
Owner/Op start date: 01/17/2007
Owner/Op end date: Not reported

Owner/operator name: KOI ENTERPRISE
Owner/operator address: 2701 SPRING GROVE AVE
CINCINNATI, OH 45225
Owner/operator country: US
Owner/operator telephone: (513) 357-2427
Legal status: Private
Owner/Operator Type: Owner
Owner/Op start date: 12/01/1999
Owner/Op end date: Not reported

Handler Activities Summary:
U.S. importer of hazardous waste: No

KENTUCKY MOTOR SERVICE INC (Continued) **1001196337**

Mixed waste (haz. and radioactive): No
Recycler of hazardous waste: No
Transporter of hazardous waste: No
Treater, storer or disposer of HW: No
Underground injection activity: No
On-site burner exemption: No
Furnace exemption: No
Used oil fuel burner: No
Used oil processor: No
User oil refiner: No
Used oil fuel marketer to burner: No
Used oil Specification marketer: No
Used oil transfer facility: No
Used oil transporter: No

. Waste code: D001
. Waste name: IGNITABLE WASTE

Historical Generators:
Date form received by agency: 01/14/2011
Site name: KENTUCKY MOTOR SERVICE INC
Classification: Not a generator, verified

Date form received by agency: 01/20/2010
Site name: KENTUCKY MOTOR SERVICE INC
Classification: Small Quantity Generator

. Waste code: D001
. Waste name: IGNITABLE WASTE

Date form received by agency: 01/16/2009
Site name: KENTUCKY MOTOR SERVICE INC
Classification: Small Quantity Generator

. Waste code: D001
. Waste name: IGNITABLE WASTE

. Waste code: F003
. Waste name: THE FOLLOWING SPENT NONHALOGENATED SOLVENTS: XYLENE, ACETONE, ETHYL ACETATE, ETHYL BENZENE, ETHYL ETHER, METHYL ISOBUTYL KETONE, N-BUTYL ALCOHOL, CYCLOHEXANONE, AND METHANOL; ALL SPENT SOLVENT MIXTURES/BLENDS CONTAINING, BEFORE USE, ONLY THE ABOVE SPENT NONHALOGENATED SOLVENTS; AND ALL SPENT SOLVENT MIXTURES/BLENDS CONTAINING, BEFORE USE, ONE OR MORE OF THE ABOVE NONHALOGENATED SOLVENTS, AND A TOTAL OF TEN PERCENT OR MORE (BY VOLUME) OF ONE OR MORE OF THOSE SOLVENTS LISTED IN F001, F002, F004, AND F005; AND STILL BOTTOMS FROM THE RECOVERY OF THESE SPENT SOLVENTS AND SPENT SOLVENT MIXTURES.

. Waste code: F005
. Waste name: THE FOLLOWING SPENT NONHALOGENATED SOLVENTS: TOLUENE, METHYL ETHYL KETONE, CARBON DISULFIDE, ISOBUTANOL, PYRIDINE, BENZENE, 2-ETHOXYETHANOL, AND 2-NITROPROPANE; ALL SPENT SOLVENT MIXTURES/BLENDS CONTAINING, BEFORE USE, A TOTAL OF TEN PERCENT OR MORE (BY VOLUME) OF ONE OR MORE OF THE ABOVE NONHALOGENATED SOLVENTS OR THOSE SOLVENTS LISTED IN F001, F002, OR F004; AND STILL BOTTOMS FROM THE RECOVERY OF THESE SPENT SOLVENTS AND SPENT SOLVENT MIXTURES.

KENTUCKY MOTOR SERVICE INC (Continued) **1001196337**

Date form received by agency: 01/15/2008
Site name: KENTUCKY MOTOR SERVICE INC
Classification: Small Quantity Generator

. Waste code: D001
. Waste name: IGNITABLE WASTE

. Waste code: F003
. Waste name: THE FOLLOWING SPENT NONHALOGENATED SOLVENTS: XYLENE, ACETONE, ETHYL ACETATE, ETHYL BENZENE, ETHYL ETHER, METHYL ISOBUTYL KETONE, N-BUTYL ALCOHOL, CYCLOHEXANONE, AND METHANOL; ALL SPENT SOLVENT MIXTURES/BLENDS CONTAINING, BEFORE USE, ONLY THE ABOVE SPENT NONHALOGENATED SOLVENTS; AND ALL SPENT SOLVENT MIXTURES/BLENDS CONTAINING, BEFORE USE, ONE OR MORE OF THE ABOVE NONHALOGENATED SOLVENTS, AND A TOTAL OF TEN PERCENT OR MORE (BY VOLUME) OF ONE OR MORE OF THOSE SOLVENTS LISTED IN F001, F002, F004, AND F005; AND STILL BOTTOMS FROM THE RECOVERY OF THESE SPENT SOLVENTS AND SPENT SOLVENT MIXTURES.

. Waste code: F005
. Waste name: THE FOLLOWING SPENT NONHALOGENATED SOLVENTS: TOLUENE, METHYL ETHYL KETONE, CARBON DISULFIDE, ISOBUTANOL, PYRIDINE, BENZENE, 2-ETHOXYETHANOL, AND 2-NITROPROPANE; ALL SPENT SOLVENT MIXTURES/BLENDS CONTAINING, BEFORE USE, A TOTAL OF TEN PERCENT OR MORE (BY VOLUME) OF ONE OR MORE OF THE ABOVE NONHALOGENATED SOLVENTS OR THOSE SOLVENTS LISTED IN F001, F002, OR F004; AND STILL BOTTOMS FROM THE RECOVERY OF THESE SPENT SOLVENTS AND SPENT SOLVENT MIXTURES.

Date form received by agency: 01/17/2007
Site name: KENTUCKY MOTOR SERVICE INC
Classification: Large Quantity Generator

. Waste code: D001
. Waste name: IGNITABLE WASTE

. Waste code: F003
. Waste name: THE FOLLOWING SPENT NONHALOGENATED SOLVENTS: XYLENE, ACETONE, ETHYL ACETATE, ETHYL BENZENE, ETHYL ETHER, METHYL ISOBUTYL KETONE, N-BUTYL ALCOHOL, CYCLOHEXANONE, AND METHANOL; ALL SPENT SOLVENT MIXTURES/BLENDS CONTAINING, BEFORE USE, ONLY THE ABOVE SPENT NONHALOGENATED SOLVENTS; AND ALL SPENT SOLVENT MIXTURES/BLENDS CONTAINING, BEFORE USE, ONE OR MORE OF THE ABOVE NONHALOGENATED SOLVENTS, AND A TOTAL OF TEN PERCENT OR MORE (BY VOLUME) OF ONE OR MORE OF THOSE SOLVENTS LISTED IN F001, F002, F004, AND F005; AND STILL BOTTOMS FROM THE RECOVERY OF THESE SPENT SOLVENTS AND SPENT SOLVENT MIXTURES.

. Waste code: F005
. Waste name: THE FOLLOWING SPENT NONHALOGENATED SOLVENTS: TOLUENE, METHYL ETHYL KETONE, CARBON DISULFIDE, ISOBUTANOL, PYRIDINE, BENZENE, 2-ETHOXYETHANOL, AND 2-NITROPROPANE; ALL SPENT SOLVENT MIXTURES/BLENDS CONTAINING, BEFORE USE, A TOTAL OF TEN PERCENT OR MORE (BY VOLUME) OF ONE OR MORE OF THE ABOVE NONHALOGENATED SOLVENTS OR THOSE SOLVENTS LISTED IN F001, F002, OR F004; AND STILL BOTTOMS FROM THE RECOVERY OF THESE SPENT SOLVENTS AND SPENT SOLVENT MIXTURES.

Date form received by agency: 06/21/1999

KENTUCKY MOTOR SERVICE INC (Continued) **1001196337**

Site name: KENTUCKY MOTOR SERVICE INC
Classification: Conditionally Exempt Small Quantity Generator

. Waste code: D001
. Waste name: IGNITABLE WASTE

. Waste code: F003
. Waste name: THE FOLLOWING SPENT NONHALOGENATED SOLVENTS: XYLENE, ACETONE, ETHYL ACETATE, ETHYL BENZENE, ETHYL ETHER, METHYL ISOBUTYL KETONE, N-BUTYL ALCOHOL, CYCLOHEXANONE, AND METHANOL; ALL SPENT SOLVENT MIXTURES/BLENDS CONTAINING, BEFORE USE, ONLY THE ABOVE SPENT NONHALOGENATED SOLVENTS; AND ALL SPENT SOLVENT MIXTURES/BLENDS CONTAINING, BEFORE USE, ONE OR MORE OF THE ABOVE NONHALOGENATED SOLVENTS, AND A TOTAL OF TEN PERCENT OR MORE (BY VOLUME) OF ONE OR MORE OF THOSE SOLVENTS LISTED IN F001, F002, F004, AND F005; AND STILL BOTTOMS FROM THE RECOVERY OF THESE SPENT SOLVENTS AND SPENT SOLVENT MIXTURES.

. Waste code: F005
. Waste name: THE FOLLOWING SPENT NONHALOGENATED SOLVENTS: TOLUENE, METHYL ETHYL KETONE, CARBON DISULFIDE, ISOBUTANOL, PYRIDINE, BENZENE, 2-ETHOXYETHANOL, AND 2-NITROPROPANE; ALL SPENT SOLVENT MIXTURES/BLENDS CONTAINING, BEFORE USE, A TOTAL OF TEN PERCENT OR MORE (BY VOLUME) OF ONE OR MORE OF THE ABOVE NONHALOGENATED SOLVENTS OR THOSE SOLVENTS LISTED IN F001, F002, OR F004; AND STILL BOTTOMS FROM THE RECOVERY OF THESE SPENT SOLVENTS AND SPENT SOLVENT MIXTURES.

Date form received by agency: 03/01/1998
Site name: KENTUCKY MOTOR SERVICES INC
Classification: Large Quantity Generator

Facility Has Received Notices of Violations:
Regulation violated: Not reported
Area of violation: State Statute or Regulation
Date violation determined: 04/29/2010
Date achieved compliance: 06/16/2010
Violation lead agency: State
Enforcement action: WRITTEN INFORMAL
Enforcement action date: 04/29/2010
Enf. disposition status: Not reported
Enf. disp. status date: Not reported
Enforcement lead agency: State
Proposed penalty amount: Not reported
Final penalty amount: Not reported
Paid penalty amount: Not reported

Regulation violated: Not reported
Area of violation: Generators - Pre-transport
Date violation determined: 02/29/2008
Date achieved compliance: 05/29/2008
Violation lead agency: State
Enforcement action: WRITTEN INFORMAL
Enforcement action date: 02/29/2008
Enf. disposition status: Not reported
Enf. disp. status date: Not reported
Enforcement lead agency: State
Proposed penalty amount: Not reported

KENTUCKY MOTOR SERVICE INC (Continued) **1001196337**

Final penalty amount: Not reported
Paid penalty amount: Not reported

Regulation violated: Not reported
Area of violation: TSD IS-Preparedness and Prevention
Date violation determined: 02/29/2008
Date achieved compliance: 05/29/2008
Violation lead agency: State
Enforcement action: WRITTEN INFORMAL
Enforcement action date: 02/29/2008
Enf. disposition status: Not reported
Enf. disp. status date: Not reported
Enforcement lead agency: State
Proposed penalty amount: Not reported
Final penalty amount: Not reported
Paid penalty amount: Not reported

Regulation violated: Not reported
Area of violation: Generators - Records/Reporting
Date violation determined: 03/31/1999
Date achieved compliance: 05/07/1999
Violation lead agency: State
Enforcement action: WRITTEN INFORMAL
Enforcement action date: 03/31/1999
Enf. disposition status: Not reported
Enf. disp. status date: Not reported
Enforcement lead agency: State
Proposed penalty amount: Not reported
Final penalty amount: Not reported
Paid penalty amount: Not reported

Regulation violated: Not reported
Area of violation: Generators - Pre-transport
Date violation determined: 03/31/1999
Date achieved compliance: 05/07/1999
Violation lead agency: State
Enforcement action: WRITTEN INFORMAL
Enforcement action date: 03/31/1999
Enf. disposition status: Not reported
Enf. disp. status date: Not reported
Enforcement lead agency: State
Proposed penalty amount: Not reported
Final penalty amount: Not reported
Paid penalty amount: Not reported

Regulation violated: Not reported
Area of violation: Generators - Manifest
Date violation determined: 03/31/1999
Date achieved compliance: 06/18/1999
Violation lead agency: State
Enforcement action: WRITTEN INFORMAL
Enforcement action date: 03/31/1999
Enf. disposition status: Not reported
Enf. disp. status date: Not reported
Enforcement lead agency: State
Proposed penalty amount: Not reported
Final penalty amount: Not reported

KENTUCKY MOTOR SERVICE INC (Continued) **1001196337**

Paid penalty amount: Not reported

Regulation violated: Not reported
Area of violation: Generators - Pre-transport
Date violation determined: 03/31/1999
Date achieved compliance: 06/18/1999
Violation lead agency: State
Enforcement action: WRITTEN INFORMAL
Enforcement action date: 03/31/1999
Enf. disposition status: Not reported
Enf. disp. status date: Not reported
Enforcement lead agency: State
Proposed penalty amount: Not reported
Final penalty amount: Not reported
Paid penalty amount: Not reported

Evaluation Action Summary:
Evaluation date: 10/21/2011
Evaluation: NON-FINANCIAL RECORD REVIEW
Area of violation: Not reported
Date achieved compliance: Not reported
Evaluation lead agency: State

Evaluation date: 05/19/2011
Evaluation: COMPLIANCE EVALUATION INSPECTION ON-SITE
Area of violation: Not reported
Date achieved compliance: Not reported
Evaluation lead agency: State

Evaluation date: 06/16/2010
Evaluation: COMPLIANCE SCHEDULE EVALUATION
Area of violation: State Statute or Regulation
Date achieved compliance: 06/16/2010
Evaluation lead agency: State

Evaluation date: 04/29/2010
Evaluation: COMPLIANCE EVALUATION INSPECTION ON-SITE
Area of violation: State Statute or Regulation
Date achieved compliance: 06/16/2010
Evaluation lead agency: State

Evaluation date: 01/22/2010
Evaluation: NON-FINANCIAL RECORD REVIEW
Area of violation: Not reported
Date achieved compliance: Not reported
Evaluation lead agency: State

Evaluation date: 05/29/2008
Evaluation: COMPLIANCE SCHEDULE EVALUATION
Area of violation: TSD IS-Preparedness and Prevention
Date achieved compliance: 05/29/2008
Evaluation lead agency: State

Evaluation date: 05/29/2008
Evaluation: COMPLIANCE SCHEDULE EVALUATION
Area of violation: Generators - Pre-transport
Date achieved compliance: 05/29/2008

KENTUCKY MOTOR SERVICE INC (Continued) **1001196337**

Evaluation lead agency: State

Evaluation date: 02/29/2008
Evaluation: COMPLIANCE EVALUATION INSPECTION ON-SITE
Area of violation: TSD IS-Preparedness and Prevention
Date achieved compliance: 05/29/2008
Evaluation lead agency: State

Evaluation date: 02/29/2008
Evaluation: COMPLIANCE EVALUATION INSPECTION ON-SITE
Area of violation: Generators - Pre-transport
Date achieved compliance: 05/29/2008
Evaluation lead agency: State

Evaluation date: 01/19/2007
Evaluation: NON-FINANCIAL RECORD REVIEW
Area of violation: Not reported
Date achieved compliance: Not reported
Evaluation lead agency: State

Evaluation date: 06/25/1999
Evaluation: COMPLIANCE SCHEDULE EVALUATION
Area of violation: Generators - Pre-transport
Date achieved compliance: 05/07/1999
Evaluation lead agency: State

Evaluation date: 06/25/1999
Evaluation: COMPLIANCE SCHEDULE EVALUATION
Area of violation: Generators - Manifest
Date achieved compliance: 06/18/1999
Evaluation lead agency: State

Evaluation date: 06/25/1999
Evaluation: COMPLIANCE SCHEDULE EVALUATION
Area of violation: Generators - Records/Reporting
Date achieved compliance: 05/07/1999
Evaluation lead agency: State

Evaluation date: 06/25/1999
Evaluation: COMPLIANCE SCHEDULE EVALUATION
Area of violation: Generators - Pre-transport
Date achieved compliance: 06/18/1999
Evaluation lead agency: State

Evaluation date: 05/14/1999
Evaluation: COMPLIANCE SCHEDULE EVALUATION
Area of violation: Generators - Manifest
Date achieved compliance: 06/18/1999
Evaluation lead agency: State

Evaluation date: 05/14/1999
Evaluation: COMPLIANCE SCHEDULE EVALUATION
Area of violation: Generators - Pre-transport
Date achieved compliance: 05/07/1999
Evaluation lead agency: State

Evaluation date: 05/14/1999

KENTUCKY MOTOR SERVICE INC (Continued) **1001196337**

Evaluation: COMPLIANCE SCHEDULE EVALUATION
Area of violation: Generators - Records/Reporting
Date achieved compliance: 05/07/1999
Evaluation lead agency: State

Evaluation date: 05/14/1999
Evaluation: COMPLIANCE SCHEDULE EVALUATION
Area of violation: Generators - Pre-transport
Date achieved compliance: 06/18/1999
Evaluation lead agency: State

Evaluation date: 04/30/1999
Evaluation: FOCUSED COMPLIANCE INSPECTION
Area of violation: Generators - Pre-transport
Date achieved compliance: 05/07/1999
Evaluation lead agency: State

Evaluation date: 04/30/1999
Evaluation: FOCUSED COMPLIANCE INSPECTION
Area of violation: Generators - Manifest
Date achieved compliance: 06/18/1999
Evaluation lead agency: State

Evaluation date: 04/30/1999
Evaluation: FOCUSED COMPLIANCE INSPECTION
Area of violation: Generators - Records/Reporting
Date achieved compliance: 05/07/1999
Evaluation lead agency: State

Evaluation date: 04/30/1999
Evaluation: FOCUSED COMPLIANCE INSPECTION
Area of violation: Generators - Pre-transport
Date achieved compliance: 06/18/1999
Evaluation lead agency: State

Evaluation date: 03/31/1999
Evaluation: COMPLIANCE EVALUATION INSPECTION ON-SITE
Area of violation: Generators - Records/Reporting
Date achieved compliance: 05/07/1999
Evaluation lead agency: State

Evaluation date: 03/31/1999
Evaluation: COMPLIANCE EVALUATION INSPECTION ON-SITE
Area of violation: Generators - Pre-transport
Date achieved compliance: 05/07/1999
Evaluation lead agency: State

Evaluation date: 03/31/1999
Evaluation: COMPLIANCE EVALUATION INSPECTION ON-SITE
Area of violation: Generators - Manifest
Date achieved compliance: 06/18/1999
Evaluation lead agency: State

Evaluation date: 03/31/1999
Evaluation: COMPLIANCE EVALUATION INSPECTION ON-SITE
Area of violation: Generators - Pre-transport
Date achieved compliance: 06/18/1999

KENTUCKY MOTOR SERVICE INC (Continued) **1001196337**

Evaluation lead agency: State

FINDS:

Registry ID: 110000846531

Environmental Interest/Information System
RCRAInfo is a national information system that supports the Resource Conservation and Recovery Act (RCRA) program through the tracking of events and activities related to facilities that generate, transport, and treat, store, or dispose of hazardous waste. RCRAInfo allows RCRA program staff to track the notification, permit, compliance, and corrective action activities required under RCRA.

F21 **KY MOTOR SERVICE INC** **KY UST** **U001183055**
412 CENTRAL AVE **N/A**
< 1/8 **NEWPORT, KY 41071**
1 ft.

Site 3 of 3 in cluster F

Relative:
Higher

Actual:
488 ft.

UST:

Facility Name:	KY MOTOR SERVICE INC
Sequence Id:	4613019
Facility ID:	47348
Owner Name:	Emery Oil Co Inc
Owner Address:	7208 Main St
Owner Address2:	PO Box 44127
Owner Address3:	Not reported
Owner City,St,Zip:	Cincinnati, OH 45244
Internal Document ID:	0
Latitude:	39.089636
Longitude:	-84.499823
Inert Material Code:	Not reported
Removed Date:	07/01/1986
Change in Service Date:	Not reported
Tank Pit Num:	Not reported
Tank Mfg Code:	Not reported
Tank Overfill Protection:	UNK
Last Tank Test Date:	Not reported
Relined Date:	Not reported
Lining Insp Date:	Not reported
Pipe Release Detection:	UNK
Pipe Rel Detect Suc Code:	UNK
Pipe Leak Detect Code:	NA
Last Contained Date:	Not reported
Pipe Mfg Code:	Not reported
Last Pipe Test Date:	Not reported
Last CP Test Date:	Not reported
Added To Flex Date:	Not reported
Added To Piping Date:	Not reported
Decode For Tstatus:	Removed Prior to 1988
Decode For Inertmatcd:	Not reported
Decode For Tmatcode:	Single Wall Steel
Decode For Textcrprcd:	Unknown
Decode For Treldetcod:	None
Decode For Tintprotcd:	Unknown

KY MOTOR SERVICE INC (Continued) **U001183055**

Decode For Tsplprevcd:	Unknown
Decode For Tovflprvcd:	Unknown
Decode For Pmatcode:	Single Wall Steel
Decode For Pextcoprcd:	Unknown
Decode For Ptypecode:	Unknown
Decode For Preldetcod:	Unknown
Decode For Preldetsuc:	Unknown
Decode For Plekdetcod:	Not Applicable
Decode For Tsubcd:	Gasoline
Decode For Tmancd:	Not reported
Decode For Pmancd:	Not reported
Subject Item ID:	1
Tank Status:	TR8
Installation Date:	01/01/1980
Closed In Place Date:	Not reported
Capacity in Gallons:	10000
Compartment Number:	1
Piping Installation Date:	Not reported
Added To Tank Date:	Not reported
Inert Material Code:	Not reported
Removed Date:	07/01/1986
Change in Service Date:	Not reported
Tank Pit Num:	Not reported
Tank Mfg Code:	Not reported
Tank Overfill Protection:	UNK
Last Tank Test Date:	Not reported
Relined Date:	Not reported
Lining Insp Date:	Not reported
Pipe Release Detection:	UNK
Pipe Rel Detect Suc Code:	UNK
Pipe Leak Detect Code:	NA
Last Contained Date:	Not reported
Pipe Mfg Code:	Not reported
Last Pipe Test Date:	Not reported
Last CP Test Date:	Not reported
Added To Flex Date:	Not reported
Added To Piping Date:	Not reported
Decode For Tstatus:	Removed Prior to 1988
Decode For Inertmatcd:	Not reported
Decode For Tmatcode:	Single Wall Steel
Decode For Textcrprcd:	Unknown
Decode For Treldetcod:	None
Decode For Tintprotcd:	Unknown
Decode For Tsplprevcd:	Unknown
Decode For Tovflprvcd:	Unknown
Decode For Pmatcode:	Single Wall Steel
Decode For Pextcoprcd:	Unknown
Decode For Ptypecode:	Unknown
Decode For Preldetcod:	Unknown
Decode For Preldetsuc:	Unknown
Decode For Plekdetcod:	Not Applicable
Decode For Tsubcd:	Gasoline
Decode For Tmancd:	Not reported
Decode For Pmancd:	Not reported
Subject Item ID:	2
Tank Status:	TR8

KY MOTOR SERVICE INC (Continued) **U001183055**

Installation Date:	01/01/1980
Closed In Place Date:	Not reported
Capacity in Gallons:	10000
Compartment Number:	1
Piping Installation Date:	Not reported
Added To Tank Date:	Not reported
Inert Material Code:	Not reported
Removed Date:	07/01/1986
Change in Service Date:	Not reported
Tank Pit Num:	Not reported
Tank Mfg Code:	Not reported
Tank Overfill Protection:	UNK
Last Tank Test Date:	Not reported
Relined Date:	Not reported
Lining Insp Date:	Not reported
Pipe Release Detection:	UNK
Pipe Rel Detect Suc Code:	UNK
Pipe Leak Detect Code:	NA
Last Contained Date:	Not reported
Pipe Mfg Code:	Not reported
Last Pipe Test Date:	Not reported
Last CP Test Date:	Not reported
Added To Flex Date:	Not reported
Added To Piping Date:	Not reported
Decode For Tstatus:	Removed Prior to 1988
Decode For Inertmatcd:	Not reported
Decode For Tmatcode:	Single Wall Steel
Decode For Textcrprcd:	Unknown
Decode For Treldetcod:	None
Decode For Tintprotcd:	Unknown
Decode For Tsplprevcd:	Unknown
Decode For Tovflprvcd:	Unknown
Decode For Pmatcode:	Single Wall Steel
Decode For Pextcoprcd:	Unknown
Decode For Ptypecode:	Unknown
Decode For Preldetcod:	Unknown
Decode For Preldetsuc:	Unknown
Decode For Plekdetcod:	Not Applicable
Decode For Tsubcd:	Gasoline
Decode For Tmancd:	Not reported
Decode For Pmancd:	Not reported
Subject Item ID:	3
Tank Status:	TR8
Installation Date:	01/01/1980
Closed In Place Date:	Not reported
Capacity in Gallons:	5000
Compartment Number:	1
Piping Installation Date:	Not reported
Added To Tank Date:	Not reported

C22 **NEWPORT POLICE DEPARTMENT** **KY UST** **U000807382**
345 COLUMBIA ST **N/A**
< 1/8 **NEWPORT, KY 41071**
1 ft.

Site 3 of 3 in cluster C

Relative:
Higher

Actual:
498 ft.

UST:

Facility Name:	NEWPORT POLICE DEPARTMENT
Sequence Id:	3113019
Facility ID:	63891
Owner Name:	City of Newport
Owner Address:	998 Monmouth St
Owner Address2:	Not reported
Owner Address3:	Not reported
Owner City,St,Zip:	Newport, KY 41071
Internal Document ID:	0
Latitude:	39.091949
Longitude:	-84.49795246
Inert Material Code:	Not reported
Removed Date:	01/01/1986
Change in Service Date:	Not reported
Tank Pit Num:	Not reported
Tank Mfg Code:	Not reported
Tank Overfill Protection:	UNK
Last Tank Test Date:	Not reported
Relined Date:	Not reported
Lining Insp Date:	Not reported
Pipe Release Detection:	UNK
Pipe Rel Detect Suc Code:	UNK
Pipe Leak Detect Code:	NA
Last Contained Date:	Not reported
Pipe Mfg Code:	Not reported
Last Pipe Test Date:	Not reported
Last CP Test Date:	Not reported
Added To Flex Date:	Not reported
Added To Piping Date:	Not reported
Decode For Tstatus:	Removed Prior to 1988
Decode For Inertmatcd:	Not reported
Decode For Tmatcode:	Single Wall Steel
Decode For Textcrprcd:	Unknown
Decode For Treldetcod:	None
Decode For Tintprotcd:	Unknown
Decode For Tsplprevcd:	Unknown
Decode For Tovflprvcd:	Unknown
Decode For Pmatcode:	Single Wall Steel
Decode For Pextcoprcd:	Unknown
Decode For Ptypecode:	Unknown
Decode For Preldetcod:	Unknown
Decode For Preldetsuc:	Unknown
Decode For Plekdetcod:	Not Applicable
Decode For Tsubcd:	Gasoline
Decode For Tmancd:	Not reported
Decode For Pmancd:	Not reported
Subject Item ID:	1
Tank Status:	TR8
Installation Date:	01/01/1979
Closed In Place Date:	Not reported
Capacity in Gallons:	2000

NEWPORT POLICE DEPARTMENT (Continued) **U000807382**

Compartment Number: 1
Piping Installation Date: Not reported
Added To Tank Date: Not reported

A23 **4TH AND GREENUP** **US BROWNFIELDS** **1016352733**
4TH AND GREENUP STREETS **FINDS** **N/A**
< 1/8 **COVINGTON, KY 41011**
1 ft.

Site 4 of 5 in cluster A

Relative: Higher

Actual: 518 ft.

US BROWNFIELDS:

Recipient name:	Covington, City of
Grant type:	Assessment
Property name:	4TH AND GREENUP
Property #:	Not reported
Parcel size:	Not reported
Property Description:	Not reported
Latitude:	39.08753
Longitude:	-84.507809
HCM label:	Not reported
Map scale:	Not reported
Point of reference:	Not reported
Datum:	Not reported
ACRES property ID:	14598
Start date:	Not reported
Completed date:	Not reported
Acres cleaned up:	Not reported
Cleanup funding:	Not reported
Cleanup funding source:	Not reported
Assessment funding:	Not reported
Assessment funding source:	Not reported
Redevelopment funding:	Not reported
Redev. funding source:	Not reported
Redev. funding entity name:	Not reported
Redevelopment start date:	Not reported
Assessment funding entity:	Not reported
Cleanup funding entity:	Not reported
Grant type:	N/A
Accomplishment type:	Phase I Environmental Assessment
Accomplishment count:	0
Cooperative agreement #:	98479699
Ownership entity:	Not reported
Current owner:	Not reported
Did owner change:	Not reported
Cleanup required:	Not reported
Video available:	Not reported
Photo available:	Not reported
Institutional controls required:	Not reported
IC Category proprietary controls:	Not reported
IC cat. info. devices:	Not reported
IC cat. gov. controls:	Not reported
IC cat. enforcement permit tools:	Not reported
IC in place date:	Not reported
IC in place:	Unknown
State/tribal program date:	Not reported
State/tribal program ID:	Not reported
State/tribal NFA date:	Not reported
Air contaminated:	Not reported

4TH AND GREENUP (Continued) **1016352733**

Air cleaned:	Not reported
Asbestos found:	Not reported
Asbestos cleaned:	Not reported
Controled substance found:	Not reported
Controled substance cleaned:	Not reported
Drinking water affected:	Not reported
Drinking water cleaned:	Not reported
Groundwater affected:	Not reported
Groundwater cleaned:	Not reported
Lead contaminant found:	Not reported
Lead cleaned up:	Not reported
No media affected:	Not reported
Unknown media affected:	Not reported
Other cleaned up:	Not reported
Other metals found:	Not reported
Other metals cleaned:	Not reported
Other contaminants found:	Not reported
Other contams found description:	Not reported
PAHs found:	Not reported
PAHs cleaned up:	Not reported
PCBs found:	Not reported
PCBs cleaned up:	Not reported
Petro products found:	Not reported
Petro products cleaned:	Not reported
Sediments found:	Not reported
Sediments cleaned:	Not reported
Soil affected:	Not reported
Soil cleaned up:	Not reported
Surface water cleaned:	Not reported
VOCs found:	Not reported
VOCs cleaned:	Not reported
Cleanup other description:	Not reported
Num. of cleanup and re-dev. jobs:	Not reported
Past use greenspace acreage:	Not reported
Past use residential acreage:	Not reported
Past use commercial acreage:	Not reported
Past use industrial acreage:	Not reported
Future use greenspace acreage:	Not reported
Future use residential acreage:	Not reported
Future use commercial acreage:	Not reported
Future use industrial acreage:	Not reported
Greenspace acreage and type:	Not reported
Superfund Fed. landowner flag:	Not reported
Arsenic cleaned up:	Not reported
Cadmium cleaned up:	Not reported
Chromium cleaned up:	Not reported
Copper cleaned up:	Not reported
Iron cleaned up:	Not reported
mercury cleaned up:	Not reported
nickel cleaned up:	Not reported
No clean up:	Not reported
Pesticides cleaned up:	Not reported
Selenium cleaned up:	Not reported
SVOCs cleaned up:	Not reported
Unknown clean up:	Not reported
Arsenic contaminant found:	Not reported
Cadmium contaminant found:	Not reported

4TH AND GREENUP (Continued) **1016352733**

Chromium contaminant found:	Not reported
Copper contaminant found:	Not reported
Iron contaminant found:	Not reported
Mercury contaminant found:	Not reported
Nickel contaminant found:	Not reported
No contaminant found:	Not reported
Pesticides contaminant found:	Not reported
Selenium contaminant found:	Not reported
SVOCs contaminant found:	Not reported
Unknown contaminant found:	Not reported
Future Use: Multistory	Not reported
Media affected Bluiding Material:	Not reported
Media affected indoor air:	Not reported
Building material media cleaned up:	Not reported
Indoor air media cleaned up:	Not reported
Unknown media cleaned up:	Not reported
Past Use: Multistory	Not reported

FINDS:

Registry ID: 110039556762

Environmental Interest/Information System
US EPA Assessment, Cleanup and Redevelopment Exchange System (ACRES) is an federal online database for Brownfields Grantees to electronically submit data directly to EPA.

A24 **EXQUISITE CLEANERS** **KY SHWS** **S106885792**
400 GREENUP STREET **N/A**
< 1/8 **COVINGTON, KY 41011**
1 ft.

Site 5 of 5 in cluster A

Relative:
Higher

Actual:
518 ft.

SHWS:

Facility Id:	53425
Status:	**Closed**
Description:	EXQUISITE CLEANERS (Closed: Restored)
Closure Date:	05/09/1995
Longitude:	-84.5076
Latitude:	39.087477
Subject Item County:	Kenton
Sub Item Longitude:	-84.5076
Sub Item Latitude:	39.087477
Subject Item Address:	400 Greenup St
Subject Item Address2:	Not reported
Subject Item City,St,Zip:	Covington, KY 41011
Regulatory Desc:	State Superfund
Closure Option:	Option C Restored
Side SG:	35114

D25 **MONARCH TOOL & MFG CO WAREHOUSE** **RCRA NonGen / NLR** **1001214117**
105 E 4TH ST **FINDS** **KYR000011841**
< 1/8 **COVINGTON, KY 41011**
1 ft.

Site 2 of 2 in cluster D

Relative:
Higher

Actual:
510 ft.

RCRA NonGen / NLR:

Date form received by agency:	10/27/1997
Facility name:	MONARCH TOOL & MFG CO WAREHOUSE
Facility address:	105 E 4TH ST COVINGTON, KY 410111613
EPA ID:	KYR000011841
Mailing address:	P.O. BOX 427 COVINGTON, KY 41012
Contact:	PETE BIGNER JR
Contact address:	P.O. BOX 427 COVINGTON, KY 41012
Contact country:	US
Contact telephone:	(606) 261-4421
Contact email:	Not reported
EPA Region:	04
Classification:	Non-Generator
Description:	Handler: Non-Generators do not presently generate hazardous waste

Owner/Operator Summary:

Owner/operator name:	MONARCH TOOL & MFG CO
Owner/operator address:	P.O. BOX 427 COVINGTON, KY 41012
Owner/operator country:	Not reported
Owner/operator telephone:	(606) 261-4421
Legal status:	Private
Owner/Operator Type:	Owner
Owner/Op start date:	Not reported
Owner/Op end date:	Not reported

Handler Activities Summary:

U.S. importer of hazardous waste:	No
Mixed waste (haz. and radioactive):	No
Recycler of hazardous waste:	No
Transporter of hazardous waste:	No
Treater, storer or disposer of HW:	No
Underground injection activity:	No
On-site burner exemption:	No
Furnace exemption:	No
Used oil fuel burner:	No
Used oil processor:	No
User oil refiner:	No
Used oil fuel marketer to burner:	No
Used oil Specification marketer:	No
Used oil transfer facility:	No
Used oil transporter:	No

. Waste code:	D001
. Waste name:	IGNITABLE WASTE

. Waste code:	D008
. Waste name:	LEAD

MONARCH TOOL & MFG CO WAREHOUSE (Continued) **1001214117**

. Waste code: D035
. Waste name: METHYL ETHYL KETONE

. Waste code: P106
. Waste name: SODIUM CYANIDE (OR) SODIUM CYANIDE NA(CN)

Violation Status: No violations found

FINDS:

Registry ID: 110003250678

Environmental Interest/Information System
RCRAInfo is a national information system that supports the Resource Conservation and Recovery Act (RCRA) program through the tracking of events and activities related to facilities that generate, transport, and treat, store, or dispose of hazardous waste. RCRAInfo allows RCRA program staff to track the notification, permit, compliance, and corrective action activities required under RCRA.

G26 **HOWARDS UNION 76** **KY UST** **U003990413**
FIFTH & SCOTT STS **N/A**
< 1/8 **COVINGTON, KY 41011**
1 ft.

Site 1 of 6 in cluster G

Relative: Higher

Actual: 507 ft.

UST:
Facility Name: HOWARDS UNION 76
Sequence Id: 8624059
Facility ID: 60315
Owner Name: Howard Adams
Owner Address: 235 W 5th St
Owner Address2: Not reported
Owner Address3: Not reported
Owner City,St,Zip: Covington, KY 41011
Internal Document ID: 0
Latitude: 39.085983
Longitude: -84.50928

Inert Material Code: Not reported
Removed Date: 06/08/1987
Change in Service Date: Not reported
Tank Pit Num: Not reported
Tank Mfg Code: Not reported
Tank Overfill Protection: UNK
Last Tank Test Date: Not reported
Relined Date: Not reported
Lining Insp Date: Not reported
Pipe Release Detection: UNK
Pipe Rel Detect Suc Code: UNK
Pipe Leak Detect Code: NA
Last Contained Date: Not reported
Pipe Mfg Code: Not reported
Last Pipe Test Date: Not reported
Last CP Test Date: Not reported
Added To Flex Date: Not reported
Added To Piping Date: Not reported

HOWARDS UNION 76 (Continued) **U003990413**

Decode For Tstatus:	Removed Tank Verified
Decode For Inertmatcd:	Not reported
Decode For Tmatcode:	Other Material
Decode For Textcrprcd:	Unknown
Decode For Treldetcod:	None
Decode For Tintprotcd:	Unknown
Decode For Tsplprevcd:	Unknown
Decode For Tovflprvcd:	Unknown
Decode For Pmatcode:	Single Wall Steel
Decode For Pextcoprcd:	Unknown
Decode For Ptypecode:	Unknown
Decode For Preldetcod:	Unknown
Decode For Preldetsuc:	Unknown
Decode For Plekdetcod:	Not Applicable
Decode For Tsubcd:	Gasoline
Decode For Tmancd:	Not reported
Decode For Pmancd:	Not reported
Subject Item ID:	2
Tank Status:	TRM
Installation Date:	01/01/1901
Closed In Place Date:	Not reported
Capacity in Gallons:	2250
Compartment Number:	1
Piping Installation Date:	Not reported
Added To Tank Date:	Not reported
Inert Material Code:	Not reported
Removed Date:	06/08/1987
Change in Service Date:	Not reported
Tank Pit Num:	Not reported
Tank Mfg Code:	Not reported
Tank Overfill Protection:	UNK
Last Tank Test Date:	Not reported
Relined Date:	Not reported
Lining Insp Date:	Not reported
Pipe Release Detection:	UNK
Pipe Rel Detect Suc Code:	UNK
Pipe Leak Detect Code:	NA
Last Contained Date:	Not reported
Pipe Mfg Code:	Not reported
Last Pipe Test Date:	Not reported
Last CP Test Date:	Not reported
Added To Flex Date:	Not reported
Added To Piping Date:	Not reported
Decode For Tstatus:	Removed Tank Verified
Decode For Inertmatcd:	Not reported
Decode For Tmatcode:	Other Material
Decode For Textcrprcd:	Unknown
Decode For Treldetcod:	None
Decode For Tintprotcd:	Unknown
Decode For Tsplprevcd:	Unknown
Decode For Tovflprvcd:	Unknown
Decode For Pmatcode:	Single Wall Steel
Decode For Pextcoprcd:	Unknown
Decode For Ptypecode:	Unknown
Decode For Preldetcod:	Unknown
Decode For Preldetsuc:	Unknown

HOWARDS UNION 76 (Continued) **U003990413**

Decode For Plekdetcod:	Not Applicable
Decode For Tsubcd:	Gasoline
Decode For Tmancd:	Not reported
Decode For Pmancd:	Not reported
Subject Item ID:	3
Tank Status:	TRM
Installation Date:	01/01/1901
Closed In Place Date:	Not reported
Capacity in Gallons:	2250
Compartment Number:	1
Piping Installation Date:	Not reported
Added To Tank Date:	Not reported
Inert Material Code:	Not reported
Removed Date:	06/08/1987
Change in Service Date:	Not reported
Tank Pit Num:	Not reported
Tank Mfg Code:	Not reported
Tank Overfill Protection:	UNK
Last Tank Test Date:	Not reported
Relined Date:	Not reported
Lining Insp Date:	Not reported
Pipe Release Detection:	UNK
Pipe Rel Detect Suc Code:	UNK
Pipe Leak Detect Code:	NA
Last Contained Date:	Not reported
Pipe Mfg Code:	Not reported
Last Pipe Test Date:	Not reported
Last CP Test Date:	Not reported
Added To Flex Date:	Not reported
Added To Piping Date:	Not reported
Decode For Tstatus:	Removed Tank Verified
Decode For Inertmatcd:	Not reported
Decode For Tmatcode:	Other Material
Decode For Textcrprcd:	Unknown
Decode For Treldetcod:	None
Decode For Tintprotcd:	Unknown
Decode For Tsplprevcd:	Unknown
Decode For Tovflprvcd:	Unknown
Decode For Pmatcode:	Single Wall Steel
Decode For Pextcoprcd:	Unknown
Decode For Ptypecode:	Unknown
Decode For Preldetcod:	Unknown
Decode For Preldetsuc:	Unknown
Decode For Plekdetcod:	Not Applicable
Decode For Tsubcd:	Gasoline
Decode For Tmancd:	Not reported
Decode For Pmancd:	Not reported
Subject Item ID:	4
Tank Status:	TRM
Installation Date:	01/01/1901
Closed In Place Date:	Not reported
Capacity in Gallons:	3900
Compartment Number:	1
Piping Installation Date:	Not reported
Added To Tank Date:	Not reported

HOWARDS UNION 76 (Continued) **U003990413**

Inert Material Code:	Not reported
Removed Date:	06/08/1987
Change in Service Date:	Not reported
Tank Pit Num:	Not reported
Tank Mfg Code:	Not reported
Tank Overfill Protection:	UNK
Last Tank Test Date:	Not reported
Relined Date:	Not reported
Lining Insp Date:	Not reported
Pipe Release Detection:	UNK
Pipe Rel Detect Suc Code:	UNK
Pipe Leak Detect Code:	NA
Last Contained Date:	Not reported
Pipe Mfg Code:	Not reported
Last Pipe Test Date:	Not reported
Last CP Test Date:	Not reported
Added To Flex Date:	Not reported
Added To Piping Date:	Not reported
Decode For Tstatus:	Removed Tank Verified
Decode For Inertmatcd:	Not reported
Decode For Tmatcode:	Other Material
Decode For Textcrprcd:	Unknown
Decode For Treldetcod:	None
Decode For Tintprotcd:	Unknown
Decode For Tsplprevcd:	Unknown
Decode For Tovflprvcd:	Unknown
Decode For Pmatcode:	Single Wall Steel
Decode For Pextcoprcd:	Unknown
Decode For Ptypecode:	Unknown
Decode For Preldetcod:	Unknown
Decode For Preldetsuc:	Unknown
Decode For Plekdetcod:	Not Applicable
Decode For Tsubcd:	Gasoline
Decode For Tmancd:	Not reported
Decode For Pmancd:	Not reported
Subject Item ID:	5
Tank Status:	TRM
Installation Date:	01/01/1901
Closed In Place Date:	Not reported
Capacity in Gallons:	3000
Compartment Number:	1
Piping Installation Date:	Not reported
Added To Tank Date:	Not reported

Inert Material Code:	Not reported
Removed Date:	11/30/1998
Change in Service Date:	Not reported
Tank Pit Num:	Not reported
Tank Mfg Code:	Not reported
Tank Overfill Protection:	UNK
Last Tank Test Date:	Not reported
Relined Date:	Not reported
Lining Insp Date:	Not reported
Pipe Release Detection:	NON
Pipe Rel Detect Suc Code:	NON
Pipe Leak Detect Code:	NA
Last Contained Date:	Not reported

HOWARDS UNION 76 (Continued) **U003990413**

Pipe Mfg Code:	Not reported
Last Pipe Test Date:	Not reported
Last CP Test Date:	Not reported
Added To Flex Date:	Not reported
Added To Piping Date:	Not reported
Decode For Tstatus:	Removed Tank Verified
Decode For Inertmatcd:	Not reported
Decode For Tmatcode:	Single Wall Steel
Decode For Textcrprcd:	Unknown
Decode For Treldetcod:	None
Decode For Tintprotcd:	Unknown
Decode For Tsplprevcd:	Unknown
Decode For Tovflprvcd:	Unknown
Decode For Pmatcode:	Single Wall Steel
Decode For Pextcoprcd:	Unknown
Decode For Ptypecode:	Suction
Decode For Preldetcod:	None
Decode For Preldetsuc:	None
Decode For Plekdetcod:	Not Applicable
Decode For Tsubcd:	Used Oil
Decode For Tmancd:	Not reported
Decode For Pmancd:	Not reported
Subject Item ID:	6
Tank Status:	TRM
Installation Date:	01/01/1986
Closed In Place Date:	09/09/1998
Capacity in Gallons:	4000
Compartment Number:	1
Piping Installation Date:	Not reported
Added To Tank Date:	Not reported

Inert Material Code:	Not reported
Removed Date:	06/08/1987
Change in Service Date:	Not reported
Tank Pit Num:	Not reported
Tank Mfg Code:	Not reported
Tank Overfill Protection:	UNK
Last Tank Test Date:	Not reported
Relined Date:	Not reported
Lining Insp Date:	Not reported
Pipe Release Detection:	UNK
Pipe Rel Detect Suc Code:	UNK
Pipe Leak Detect Code:	NA
Last Contained Date:	Not reported
Pipe Mfg Code:	Not reported
Last Pipe Test Date:	Not reported
Last CP Test Date:	Not reported
Added To Flex Date:	Not reported
Added To Piping Date:	Not reported
Decode For Tstatus:	Removed Tank Verified
Decode For Inertmatcd:	Not reported
Decode For Tmatcode:	Unknown
Decode For Textcrprcd:	Unknown
Decode For Treldetcod:	None
Decode For Tintprotcd:	Unknown
Decode For Tsplprevcd:	Unknown
Decode For Tovflprvcd:	Unknown

HOWARDS UNION 76 (Continued) **U003990413**

Decode For Pmatcode:	Unknown
Decode For Pextcoprcd:	Unknown
Decode For Ptypecode:	Unknown
Decode For Preldetcod:	Unknown
Decode For Preldetsuc:	Unknown
Decode For Plekdetcod:	Not Applicable
Decode For Tsubcd:	Unknown Substance
Decode For Tmancd:	Not reported
Decode For Pmancd:	Not reported
Subject Item ID:	7
Tank Status:	TRM
Installation Date:	01/01/1901
Closed In Place Date:	Not reported
Capacity in Gallons:	99
Compartment Number:	1
Piping Installation Date:	Not reported
Added To Tank Date:	Not reported
Inert Material Code:	Not reported
Removed Date:	06/08/1987
Change in Service Date:	Not reported
Tank Pit Num:	Not reported
Tank Mfg Code:	Not reported
Tank Overfill Protection:	UNK
Last Tank Test Date:	Not reported
Relined Date:	Not reported
Lining Insp Date:	Not reported
Pipe Release Detection:	UNK
Pipe Rel Detect Suc Code:	UNK
Pipe Leak Detect Code:	NA
Last Contained Date:	Not reported
Pipe Mfg Code:	Not reported
Last Pipe Test Date:	Not reported
Last CP Test Date:	Not reported
Added To Flex Date:	Not reported
Added To Piping Date:	Not reported
Decode For Tstatus:	Removed Tank Verified
Decode For Inertmatcd:	Not reported
Decode For Tmatcode:	Unknown
Decode For Textcrprcd:	Unknown
Decode For Treldetcod:	None
Decode For Tintprotcd:	Unknown
Decode For Tsplprevcd:	Unknown
Decode For Tovflprvcd:	Unknown
Decode For Pmatcode:	Unknown
Decode For Pextcoprcd:	Unknown
Decode For Ptypecode:	Unknown
Decode For Preldetcod:	Unknown
Decode For Preldetsuc:	Unknown
Decode For Plekdetcod:	Not Applicable
Decode For Tsubcd:	Gasoline
Decode For Tmancd:	Not reported
Decode For Pmancd:	Not reported
Subject Item ID:	8
Tank Status:	TRM
Installation Date:	01/01/1901
Closed In Place Date:	Not reported

HOWARDS UNION 76 (Continued) **U003990413**

Capacity in Gallons:	99
Compartment Number:	1
Piping Installation Date:	Not reported
Added To Tank Date:	Not reported
Inert Material Code:	Not reported
Removed Date:	06/08/1987
Change in Service Date:	Not reported
Tank Pit Num:	Not reported
Tank Mfg Code:	Not reported
Tank Overfill Protection:	UNK
Last Tank Test Date:	Not reported
Relined Date:	Not reported
Lining Insp Date:	Not reported
Pipe Release Detection:	UNK
Pipe Rel Detect Suc Code:	UNK
Pipe Leak Detect Code:	NA
Last Contained Date:	Not reported
Pipe Mfg Code:	Not reported
Last Pipe Test Date:	Not reported
Last CP Test Date:	Not reported
Added To Flex Date:	Not reported
Added To Piping Date:	Not reported
Decode For Tstatus:	Removed Tank Verified
Decode For Inertmatcd:	Not reported
Decode For Tmatcode:	Other Material
Decode For Textcrprcd:	Unknown
Decode For Treldetcod:	None
Decode For Tintprotcd:	Unknown
Decode For Tsplprevcd:	Unknown
Decode For Tovflprvcd:	Unknown
Decode For Pmatcode:	Single Wall Steel
Decode For Pextcoprcd:	Unknown
Decode For Ptypecode:	Unknown
Decode For Preldetcod:	Unknown
Decode For Preldetsuc:	Unknown
Decode For Plekdetcod:	Not Applicable
Decode For Tsubcd:	Gasoline
Decode For Tmancd:	Not reported
Decode For Pmancd:	Not reported
Subject Item ID:	1
Tank Status:	TRM
Installation Date:	01/01/1901
Closed In Place Date:	Not reported
Capacity in Gallons:	2250
Compartment Number:	1
Piping Installation Date:	Not reported
Added To Tank Date:	Not reported

H27 **KY BROWNFIELDS** **S110293324**
N/A

409-415 SCOTT ST.
< 1/8 **COVINGTON, KY 41011**
1 ft.

Site 1 of 4 in cluster H

Relative: **Higher**

Actual: **510 ft.**

BROWNFIELDS:

Acreage:	0.16
Zoning:	Not reported
BF #:	51
Latitude:	Not reported
Longitude:	Not reported
Lat/Long Method:	Not reported
Current Use:	Covington Police Dept. substation
Past Use:	CD store, tattoo parlor, hair salon, furniture store, dry cleaner, restaurant, thrift store
Market?:	N
Marketing Goal:	Not reported
Known Contaminant:	metals
Suspected Contaminate:	Not reported
Investig. Status:	Phase II Environmental Site Assessment completed.
Remed Status:	Remediation has not begun
Controls?:	No
Controls Descr:	Not reported
Inv Comments:	Not reported
Remed Comments:	Not reported
Contact Relation:	Owner
Contact Company:	Not reported
Contact Name:	Not reported
Contact Addr 1:	409-415 Scott St.
Contact City/State/Zip:	Covington, KY
Contact Phone:	Not reported
Contact Email:	Not reported
Owner Company:	Not reported
Owner Name:	Not reported
Owner Addr 1:	409-415 Scott St.
Owner City/State/Zip:	Covington, KY 41011
Owner Phone:	859-292-2133
Owner Email:	Not reported
Buildings?:	No
Water Available:	Served
Water Provider:	Northern Kentucky Water District
Wastewater Available:	Served by utility
Wastewater Provider:	Sanitation District No. 1
Gas Available:	Served
Gas Provider:	Duke Energy Kentucky
Electricity Available:	Served
Electricity Provider:	Duke Energy Kentucky
Broadband Available:	Not reported
Broadband Provider:	Not reported
Additional Util Comm.:	Not reported
Int. Airport:	Cincinnati/Northern Kentucky International Airport
Distance Int. Airport:	0
Parkway:	Not reported
Distance Parkway:	Not reported
Loc Airport:	Not reported
Distance Loc Airport:	Not reported
Railroad:	Not reported
Distance Railroad:	Not reported

(Continued) **S110293324**

Riverport:	Not reported
Distance Riverport:	Not reported
Transport Comment:	Not reported
Sale/Lease:	Not reported
Sale Price:	Not reported
Property Photographs:	N
Aerial Photographs:	N
Property Map:	N
Curr Rev Date:	03/31/2010
AI#:	Not reported
BF Status:	Property accepted for listing only - Verified
Potential Incentives:	Not reported
Incentives Used:	Not reported
Redevelopment Benefits:	Not reported
Agency Comment:	Not reported

G28 **WITEMYRE BLDG** **KY UST** **U003415421**
424 SCOTT ST **KY Financial Assurance** **N/A**
< 1/8 **COVINGTON, KY 41011**
1 ft.

Site 2 of 6 in cluster G

Relative: Higher

Actual: 510 ft.

UST:

Facility Name:	WITEMYRE BLDG
Sequence Id:	1021059
Facility ID:	60279
Owner Name:	Witemyre-Lampe-Mccafferty
Owner Address:	108 WINGINGS LANE
Owner Address2:	Not reported
Owner Address3:	Not reported
Owner City,St,Zip:	Ft Thomas, KY 41075
Internal Document ID:	0
Latitude:	39.087002
Longitude:	-84.509346
Inert Material Code:	Not reported
Removed Date:	08/04/1999
Change in Service Date:	Not reported
Tank Pit Num:	Not reported
Tank Mfg Code:	Not reported
Tank Overfill Protection:	UNK
Last Tank Test Date:	Not reported
Relined Date:	Not reported
Lining Insp Date:	Not reported
Pipe Release Detection:	NON
Pipe Rel Detect Suc Code:	NON
Pipe Leak Detect Code:	NA
Last Contained Date:	Not reported
Pipe Mfg Code:	Not reported
Last Pipe Test Date:	Not reported
Last CP Test Date:	Not reported
Added To Flex Date:	Not reported
Added To Piping Date:	Not reported
Decode For Tstatus:	Removed Tank Verified
Decode For Inertmatcd:	Not reported
Decode For Tmatcode:	Unknown
Decode For Textcrprcd:	None
Decode For Treldetcod:	None

WITEMYRE BLDG (Continued) **U003415421**

Decode For Tintprotcd:	Not Applicable
Decode For Tsplprevcd:	Unknown
Decode For Tovflprvcd:	Unknown
Decode For Pmatcode:	Single Wall Steel
Decode For Pextcoprcd:	Unknown
Decode For Ptypecode:	Unknown
Decode For Preldetcod:	None
Decode For Preldetsuc:	None
Decode For Plekdetcod:	Not Applicable
Decode For Tsubcd:	Gasoline
Decode For Tmancd:	Not reported
Decode For Pmancd:	Not reported
Subject Item ID:	1
Tank Status:	TRM
Installation Date:	01/01/1954
Closed In Place Date:	12/18/1997
Capacity in Gallons:	500
Compartment Number:	1
Piping Installation Date:	Not reported
Added To Tank Date:	Not reported
Inert Material Code:	Not reported
Removed Date:	08/04/1999
Change in Service Date:	Not reported
Tank Pit Num:	Not reported
Tank Mfg Code:	Not reported
Tank Overfill Protection:	UNK
Last Tank Test Date:	Not reported
Relined Date:	Not reported
Lining Insp Date:	Not reported
Pipe Release Detection:	NON
Pipe Rel Detect Suc Code:	NON
Pipe Leak Detect Code:	NA
Last Contained Date:	Not reported
Pipe Mfg Code:	Not reported
Last Pipe Test Date:	Not reported
Last CP Test Date:	Not reported
Added To Flex Date:	Not reported
Added To Piping Date:	Not reported
Decode For Tstatus:	Removed Tank Verified
Decode For Inertmatcd:	Not reported
Decode For Tmatcode:	Unknown
Decode For Textcrprcd:	None
Decode For Treldetcod:	None
Decode For Tintprotcd:	Not Applicable
Decode For Tsplprevcd:	Unknown
Decode For Tovflprvcd:	Unknown
Decode For Pmatcode:	Single Wall Steel
Decode For Pextcoprcd:	Unknown
Decode For Ptypecode:	Unknown
Decode For Preldetcod:	None
Decode For Preldetsuc:	None
Decode For Plekdetcod:	Not Applicable
Decode For Tsubcd:	Used Oil
Decode For Tmancd:	Not reported
Decode For Pmancd:	Not reported
Subject Item ID:	2

WITEMYRE BLDG (Continued) **U003415421**

Tank Status:	TRM
Installation Date:	01/01/1954
Closed In Place Date:	12/18/1997
Capacity in Gallons:	1000
Compartment Number:	1
Piping Installation Date:	Not reported
Added To Tank Date:	Not reported
Inert Material Code:	Not reported
Removed Date:	08/04/1999
Change in Service Date:	Not reported
Tank Pit Num:	Not reported
Tank Mfg Code:	Not reported
Tank Overfill Protection:	UNK
Last Tank Test Date:	Not reported
Relined Date:	Not reported
Lining Insp Date:	Not reported
Pipe Release Detection:	NON
Pipe Rel Detect Suc Code:	NON
Pipe Leak Detect Code:	NA
Last Contained Date:	Not reported
Pipe Mfg Code:	Not reported
Last Pipe Test Date:	Not reported
Last CP Test Date:	Not reported
Added To Flex Date:	Not reported
Added To Piping Date:	Not reported
Decode For Tstatus:	Removed Tank Verified
Decode For Inertmatcd:	Not reported
Decode For Tmatcode:	Unknown
Decode For Textcrprcd:	None
Decode For Treldetcod:	None
Decode For Tintprotcd:	Not Applicable
Decode For Tsplprevcd:	Unknown
Decode For Tovflprvcd:	Unknown
Decode For Pmatcode:	Single Wall Steel
Decode For Pextcoprcd:	Unknown
Decode For Ptypecode:	Unknown
Decode For Preldetcod:	None
Decode For Preldetsuc:	None
Decode For Plekdetcod:	Not Applicable
Decode For Tsubcd:	Unknown Substance
Decode For Tmancd:	Not reported
Decode For Pmancd:	Not reported
Subject Item ID:	3
Tank Status:	TRM
Installation Date:	01/01/1954
Closed In Place Date:	12/18/1997
Capacity in Gallons:	500
Compartment Number:	1
Piping Installation Date:	Not reported
Added To Tank Date:	Not reported

KY Financial Assurance 2:

Region:	2
Account:	PST
AI:	60279
cause:	103760

WITEMYRE BLDG (Continued) **U003415421**

Approval Date: 11/09/2000
NFA Date: 08/05/2002
Coverage Amount: Up to 1 million dollar limit coverage
Effective Period: Would be from the time of the release to the end of the clean up

---

H29 **409-15 SCOTT ST.** **US BROWNFIELDS 1016357161**
409-15 SCOTT ST. **FINDS N/A**
< 1/8 **COVINGTON, KY 41011**
1 ft.

Site 2 of 4 in cluster H

Relative: Higher

Actual: 510 ft.

US BROWNFIELDS:

Recipient name:	Covington, City of
Grant type:	Assessment
Property name:	409-15 SCOTT ST.
Property #:	Not reported
Parcel size:	.16
Property Description:	Historical documentation Sanborn Maps and City directories show that these addresses have been residential and commercial since 1886. The buildings are currently vacant, except for an office for a City policeman in one of the buildings. In 1886, the Sanborn map indicates stores labeled as wall paper, military, gents furnishings, and salon. Other occupants over the years include Sam Stellar Furniture, Great Atlantic & Pacific Tea Company, Scott Street Dry Cleaning Company 1940 City Directory, restaurants, Merchants Typewriter Company, Northern Kentucky Motor Club, Western Union Telegraph, Salvation Army Thrift Store, antique shops, residential, Mysterious Tattoos, and Ultimate CD & Accessories.
Latitude:	39.087286
Longitude:	-84.509668
HCM label:	Address Matching-House Number
Map scale:	Not reported
Point of reference:	Entrance Point of a Facility or Station
Datum:	World Geodetic System of 1984
ACRES property ID:	102142
Start date:	Not reported
Completed date:	Not reported
Acres cleaned up:	Not reported
Cleanup funding:	Not reported
Cleanup funding source:	Not reported
Assessment funding:	18276
Assessment funding source:	US EPA - Brownfields Assessment Cooperative Agreement
Redevelopment funding:	Not reported
Redev. funding source:	Not reported
Redev. funding entity name:	Not reported
Redevelopment start date:	Not reported
Assessment funding entity:	EPA
Cleanup funding entity:	Not reported
Grant type:	H
Accomplishment type:	Phase II Environmental Assessment
Accomplishment count:	1
Cooperative agreement #:	95406108
Ownership entity:	Government
Current owner:	City of Covington
Did owner change:	N
Cleanup required:	No
Video available:	No
Photo available:	Yes

409-15 SCOTT ST. (Continued) **1016357161**

Institutional controls required:	N
IC Category proprietary controls:	Not reported
IC cat. info. devices:	Not reported
IC cat. gov. controls:	Not reported
IC cat. enforcement permit tools:	Not reported
IC in place date:	Not reported
IC in place:	No
State/tribal program date:	Not reported
State/tribal program ID:	Not reported
State/tribal NFA date:	Not reported
Air contaminated:	Not reported
Air cleaned:	Not reported
Asbestos found:	Not reported
Asbestos cleaned:	Not reported
Controled substance found:	Not reported
Controled substance cleaned:	Not reported
Drinking water affected:	Not reported
Drinking water cleaned:	Not reported
Groundwater affected:	Y
Groundwater cleaned:	Not reported
Lead contaminant found:	Not reported
Lead cleaned up:	Not reported
No media affected:	Not reported
Unknown media affected:	Not reported
Other cleaned up:	Not reported
Other metals found:	Not reported
Other metals cleaned:	Not reported
Other contaminants found:	Not reported
Other contams found description:	Not reported
PAHs found:	Not reported
PAHs cleaned up:	Not reported
PCBs found:	Not reported
PCBs cleaned up:	Not reported
Petro products found:	Not reported
Petro products cleaned:	Not reported
Sediments found:	Not reported
Sediments cleaned:	Not reported
Soil affected:	Not reported
Soil cleaned up:	Not reported
Surface water cleaned:	Not reported
VOCs found:	Y
VOCs cleaned:	Not reported
Cleanup other description:	Not reported
Num. of cleanup and re-dev. jobs:	Not reported
Past use greenspace acreage:	Not reported
Past use residential acreage:	Not reported
Past use commercial acreage:	.16
Past use industrial acreage:	Not reported
Future use greenspace acreage:	Not reported
Future use residential acreage:	Not reported
Future use commercial acreage:	.16
Future use industrial acreage:	Not reported
Greenspace acreage and type:	Not reported
Superfund Fed. landowner flag:	N
Arsenic cleaned up:	Not reported
Cadmium cleaned up:	Not reported
Chromium cleaned up:	Not reported

409-15 SCOTT ST. (Continued) **1016357161**

Copper cleaned up:	Not reported
Iron cleaned up:	Not reported
mercury cleaned up:	Not reported
nickel cleaned up:	Not reported
No clean up:	Not reported
Pesticides cleaned up:	Not reported
Selenium cleaned up:	Not reported
SVOCs cleaned up:	Not reported
Unknown clean up:	Not reported
Arsenic contaminant found:	Not reported
Cadmium contaminant found:	Not reported
Chromium contaminant found:	Not reported
Copper contaminant found:	Not reported
Iron contaminant found:	Not reported
Mercury contaminant found:	Not reported
Nickel contaminant found:	Not reported
No contaminant found:	Not reported
Pesticides contaminant found:	Not reported
Selenium contaminant found:	Not reported
SVOCs contaminant found:	Not reported
Unknown contaminant found:	Not reported
Future Use: Multistory	Not reported
Media affected Bluiding Material:	Not reported
Media affected indoor air:	Not reported
Building material media cleaned up:	Not reported
Indoor air media cleaned up:	Not reported
Unknown media cleaned up:	Not reported
Past Use: Multistory	Not reported

FINDS:

Registry ID: 110043081919

Environmental Interest/Information System
US EPA Assessment, Cleanup and Redevelopment Exchange System (ACRES) is an federal online database for Brownfields Grantees to electronically submit data directly to EPA.

---

30 **EDR US Hist Auto Stat** **1015491089**
429 GREENUP ST **N/A**
< 1/8 **COVINGTON, KY 41011**
1 ft.

Relative: Higher

Actual: 518 ft.

EDR Historical Auto Stations:

Name:	PRO TOUCH AUTO DETAILING & WINDOW
Year:	2008
Address:	429 GREENUP ST
Name:	PROTOUCH QUALITY AUTO CLEANING POLIS
Year:	2011
Address:	429 GREENUP ST

G31 **KERRY TOYOTA** **US BROWNFIELDS** **1016357994**
423-39 SCOTT ST. **FINDS** **N/A**
< 1/8 **COVINGTON, KY 41011**
1 ft.

Site 3 of 6 in cluster G

Relative:
Higher

Actual:
510 ft.

US BROWNFIELDS:

Recipient name:	Covington, City of
Grant type:	Assessment
Property name:	KERRY TOYOTA
Property #:	Not reported
Parcel size:	.83
Property Description:	The property is currently used by Kerry Toyota as an automotive collision and repair center. The property is located in Covington in a mixed residential and commercial area. A portion of this property was used as a gas station.
Latitude:	39.086337
Longitude:	-84.50964499999998
HCM label:	Address Matching-House Number
Map scale:	Not reported
Point of reference:	Entrance Point of a Facility or Station
Datum:	North American Datum of 1983
ACRES property ID:	113325
Start date:	Not reported
Completed date:	Not reported
Acres cleaned up:	Not reported
Cleanup funding:	Not reported
Cleanup funding source:	Not reported
Assessment funding:	4823
Assessment funding source:	US EPA - Brownfields Assessment Cooperative Agreement
Redevelopment funding:	Not reported
Redev. funding source:	Not reported
Redev. funding entity name:	Not reported
Redevelopment start date:	Not reported
Assessment funding entity:	EPA
Cleanup funding entity:	Not reported
Grant type:	H
Accomplishment type:	Phase I Environmental Assessment
Accomplishment count:	1
Cooperative agreement #:	95406108
Ownership entity:	Private
Current owner:	Bruce A. Krone, trustee
Did owner change:	N
Cleanup required:	Unknown
Video available:	No
Photo available:	Yes
Institutional controls required:	N
IC Category proprietary controls:	Not reported
IC cat. info. devices:	Not reported
IC cat. gov. controls:	Not reported
IC cat. enforcement permit tools:	Not reported
IC in place date:	Not reported
IC in place:	No
State/tribal program date:	Not reported
State/tribal program ID:	Not reported
State/tribal NFA date:	Not reported
Air contaminated:	Not reported
Air cleaned:	Not reported
Asbestos found:	Not reported

KERRY TOYOTA (Continued) **1016357994**

Asbestos cleaned:	Not reported
Controled substance found:	Not reported
Controled substance cleaned:	Not reported
Drinking water affected:	Not reported
Drinking water cleaned:	Not reported
Groundwater affected:	Not reported
Groundwater cleaned:	Not reported
Lead contaminant found:	Not reported
Lead cleaned up:	Not reported
No media affected:	Not reported
Unknown media affected:	Y
Other cleaned up:	Not reported
Other metals found:	Not reported
Other metals cleaned:	Not reported
Other contaminants found:	Not reported
Other contams found description:	Not reported
PAHs found:	Not reported
PAHs cleaned up:	Not reported
PCBs found:	Not reported
PCBs cleaned up:	Not reported
Petro products found:	Not reported
Petro products cleaned:	Not reported
Sediments found:	Not reported
Sediments cleaned:	Not reported
Soil affected:	Not reported
Soil cleaned up:	Not reported
Surface water cleaned:	Not reported
VOCs found:	Not reported
VOCs cleaned:	Not reported
Cleanup other description:	Not reported
Num. of cleanup and re-dev. jobs:	Not reported
Past use greenspace acreage:	Not reported
Past use residential acreage:	Not reported
Past use commercial acreage:	Not reported
Past use industrial acreage:	Not reported
Future use greenspace acreage:	Not reported
Future use residential acreage:	Not reported
Future use commercial acreage:	Not reported
Future use industrial acreage:	Not reported
Greenspace acreage and type:	Not reported
Superfund Fed. landowner flag:	N
Arsenic cleaned up:	Not reported
Cadmium cleaned up:	Not reported
Chromium cleaned up:	Not reported
Copper cleaned up:	Not reported
Iron cleaned up:	Not reported
mercury cleaned up:	Not reported
nickel cleaned up:	Not reported
No clean up:	Not reported
Pesticides cleaned up:	Not reported
Selenium cleaned up:	Not reported
SVOCs cleaned up:	Not reported
Unknown clean up:	Not reported
Arsenic contaminant found:	Not reported
Cadmium contaminant found:	Not reported
Chromium contaminant found:	Not reported
Copper contaminant found:	Not reported

KERRY TOYOTA (Continued) **1016357994**

Iron contaminant found:	Not reported
Mercury contaminant found:	Not reported
Nickel contaminant found:	Not reported
No contaminant found:	Not reported
Pesticides contaminant found:	Not reported
Selenium contaminant found:	Not reported
SVOCs contaminant found:	Not reported
Unknown contaminant found:	Not reported
Future Use: Multistory	Not reported
Media affected Bluiding Material:	Not reported
Media affected indoor air:	Not reported
Building material media cleaned up:	Not reported
Indoor air media cleaned up:	Not reported
Unknown media cleaned up:	Not reported
Past Use: Multistory	Not reported

FINDS:

Registry ID: 110043316578

Environmental Interest/Information System
US EPA Assessment, Cleanup and Redevelopment Exchange System (ACRES) is an federal online database for Brownfields Grantees to electronically submit data directly to EPA.

G32 **KERRY COLLISION** **KY BROWNFIELDS** **S111005973**
423-39 SCOTT ST. **N/A**
< 1/8 **COVINGTON, KY 41011**
1 ft.

Site 4 of 6 in cluster G

Relative: Higher

Actual: 510 ft.

BROWNFIELDS:

Acreage:	0.83
Zoning:	Not reported
BF #:	63
Latitude:	39.08637
Longitude:	-84.50957
Lat/Long Method:	Paper or Internet Map Interpolation
Current Use:	Auto body repair
Past Use:	gas station and auto repair
Market?:	N
Marketing Goal:	Not reported
Known Contaminant:	USTs removed (UST ID# 8624-059), NFA letter from KDWM
Suspected Contaminate:	Not reported
Investig. Status:	Phase I Environmental Site Assessment (All Appropriate Inquiry) completed
Remed Status:	Remediation has not begun
Controls?:	Not reported
Controls Descr:	Not reported
Inv Comments:	Assessment funded by EPA grant to city of Covington.
Remed Comments:	Not reported
Contact Relation:	Local official
Contact Company:	Not reported
Contact Name:	Not reported
Contact Addr 1:	423-39 Scott St.
Contact City/State/Zip:	Covington, KY 41011

KERRY COLLISION (Continued) **S111005973**

Contact Phone:	859-292-2160
Contact Email:	Not reported
Owner Company:	Not reported
Owner Name:	Not reported
Owner Addr 1:	423-39 Scott St.
Owner City/State/Zip:	Covington, KY 45202
Owner Phone:	Not reported
Owner Email:	Not reported
Buildings?:	No
Water Available:	Served
Water Provider:	Northern Kentucky Water District
Wastewater Available:	Served by utility
Wastewater Provider:	Sanitation District No. 1
Gas Available:	Not reported
Gas Provider:	Not reported
Electricity Available:	Served
Electricity Provider:	Duke Energy Corporation
Broadband Available:	Not reported
Broadband Provider:	Not reported
Additional Util Comm.:	Not reported
Int. Airport:	Cincinnati/Northern Kentucky International Airport
Distance Int. Airport:	0
Parkway:	I-75
Distance Parkway:	0
Loc Airport:	Not reported
Distance Loc Airport:	Not reported
Railroad:	Not reported
Distance Railroad:	Not reported
Riverport:	Port of Cincinnati
Distance Riverport:	Not reported
Transport Comment:	Not reported
Sale/Lease:	Not reported
Sale Price:	Not reported
Property Photographs:	Y
Aerial Photographs:	Y
Property Map:	Y
Curr Rev Date:	02/24/2011
AI#:	Not reported
BF Status:	Property accepted for listing only - Verified
Potential Incentives:	Not reported
Incentives Used:	Not reported
Redevelopment Benefits:	Not reported
Agency Comment:	Asbestos is a major concern at the property. Since Kentucky does not include asbestos surveys as part of our state-lead TBAs, EPAs assistance was sought in conducting this assessment.

---

33 **KENTUCKY MOTOR SERVICE** **RCRA NonGen / NLR** **1000422256**
WNW **235 SCOTT STREET** **FINDS** **KYD050029370**
< 1/8 **COVINGTON, KY 41011**
0.005 mi.
26 ft.

Relative:
Higher

Actual:
502 ft.

RCRA NonGen / NLR:

Date form received by agency:	05/14/1997
Facility name:	KENTUCKY MOTOR SERVICE
Facility address:	235 SCOTT STREET COVINGTON, KY 41011
EPA ID:	KYD050029370

KENTUCKY MOTOR SERVICE (Continued) **1000422256**

Mailing address: SPRING GROVE AVE
CINCINNATI, OH 45250
Contact: MIKE WESSELMAN
Contact address: 2701 SPRING GROVE AVE
CINCINNATI, OH 45250
Contact country: US
Contact telephone: (606) 431-0309
Contact email: Not reported
EPA Region: 04
Land type: Facility is not located on Indian land. Additional information is not known.
Classification: Non-Generator
Description: Handler: Non-Generators do not presently generate hazardous waste

Owner/Operator Summary:
Owner/operator name: KENTUCKY MOTOR SERVICE
Owner/operator address: 2701 SPRING GROVE AVE
CINCINNATI, OH 45250
Owner/operator country: Not reported
Owner/operator telephone: (606) 431-0309
Legal status: Private
Owner/Operator Type: Owner
Owner/Op start date: Not reported
Owner/Op end date: Not reported

Handler Activities Summary:
U.S. importer of hazardous waste: No
Mixed waste (haz. and radioactive): No
Recycler of hazardous waste: No
Transporter of hazardous waste: No
Treater, storer or disposer of HW: No
Underground injection activity: No
On-site burner exemption: No
Furnace exemption: No
Used oil fuel burner: No
Used oil processor: No
User oil refiner: No
Used oil fuel marketer to burner: No
Used oil Specification marketer: No
Used oil transfer facility: No
Used oil transporter: No

. Waste code: NONE
. Waste name: None

Facility Has Received Notices of Violations:
Regulation violated: SS - 224.46-580
Area of violation: Generators - General
Date violation determined: 06/02/1997
Date achieved compliance: 06/24/1997
Violation lead agency: State
Enforcement action: WRITTEN INFORMAL
Enforcement action date: 06/02/1997
Enf. disposition status: Not reported
Enf. disp. status date: Not reported
Enforcement lead agency: State
Proposed penalty amount: Not reported

KENTUCKY MOTOR SERVICE (Continued) **1000422256**

Final penalty amount: Not reported
Paid penalty amount: Not reported

Evaluation Action Summary:
Evaluation date: 09/10/1997
Evaluation: COMPLIANCE SCHEDULE EVALUATION
Area of violation: Generators - General
Date achieved compliance: 06/24/1997
Evaluation lead agency: State

Evaluation date: 06/02/1997
Evaluation: NON-FINANCIAL RECORD REVIEW
Area of violation: Generators - General
Date achieved compliance: 06/24/1997
Evaluation lead agency: State

FINDS:

Registry ID: 110003224216

Environmental Interest/Information System
RCRAInfo is a national information system that supports the Resource Conservation and Recovery Act (RCRA) program through the tracking of events and activities related to facilities that generate, transport, and treat, store, or dispose of hazardous waste. RCRAInfo allows RCRA program staff to track the notification, permit, compliance, and corrective action activities required under RCRA.

---

34 **EDR US Hist Auto Stat** **1015529908**
SE **509 W 7TH ST** **N/A**
< 1/8 **NEWPORT, KY 41071**
0.007 mi.
39 ft.

Relative:
Higher

Actual:
489 ft.

EDR Historical Auto Stations:
Name: DEMPSEY AUTO SERVICE
Year: 2002
Address: 509 W 7TH ST

I35 **STAR BANK** **KY UST** **U001184204**
SW **601 SCOTT ST** **N/A**
< 1/8 **COVINGTON, KY 41011**
0.012 mi.
62 ft. **Site 1 of 6 in cluster I**

Relative:
Higher

Actual:
508 ft.

UST:
Facility Name: STAR BANK
Sequence Id: 6685059
Facility ID: 60298
Owner Name: Star Bank N A Kentucky
Owner Address: NONE
Owner Address2: Po Box 1038
Owner Address3: Not reported
Owner City,St,Zip: Cincinnati, OH 45201
Internal Document ID: 0

STAR BANK (Continued) **U001184204**

Latitude:	39.084846
Longitude:	-84.508808
Inert Material Code:	Not reported
Removed Date:	12/01/1977
Change in Service Date:	Not reported
Tank Pit Num:	Not reported
Tank Mfg Code:	Not reported
Tank Overfill Protection:	UNK
Last Tank Test Date:	Not reported
Relined Date:	Not reported
Lining Insp Date:	Not reported
Pipe Release Detection:	UNK
Pipe Rel Detect Suc Code:	UNK
Pipe Leak Detect Code:	NA
Last Contained Date:	Not reported
Pipe Mfg Code:	Not reported
Last Pipe Test Date:	Not reported
Last CP Test Date:	Not reported
Added To Flex Date:	Not reported
Added To Piping Date:	Not reported
Decode For Tstatus:	Removed Prior to 1988
Decode For Inertmatcd:	Not reported
Decode For Tmatcode:	Unknown
Decode For Textcrprcd:	Unknown
Decode For Treldetcod:	None
Decode For Tintprotcd:	Unknown
Decode For Tsplprevcd:	Unknown
Decode For Tovflprvcd:	Unknown
Decode For Pmatcode:	Unknown
Decode For Pextcoprcd:	Unknown
Decode For Ptypecode:	Unknown
Decode For Preldetcod:	Unknown
Decode For Preldetsuc:	Unknown
Decode For Plekdetcod:	Not Applicable
Decode For Tsubcd:	Gasoline
Decode For Tmancd:	Not reported
Decode For Pmancd:	Not reported
Subject Item ID:	2
Tank Status:	TR8
Installation Date:	01/01/1942
Closed In Place Date:	Not reported
Capacity in Gallons:	3000
Compartment Number:	1
Piping Installation Date:	Not reported
Added To Tank Date:	Not reported
Inert Material Code:	Not reported
Removed Date:	12/01/1977
Change in Service Date:	Not reported
Tank Pit Num:	Not reported
Tank Mfg Code:	Not reported
Tank Overfill Protection:	UNK
Last Tank Test Date:	Not reported
Relined Date:	Not reported
Lining Insp Date:	Not reported
Pipe Release Detection:	UNK

STAR BANK (Continued) **U001184204**

Pipe Rel Detect Suc Code:	UNK
Pipe Leak Detect Code:	NA
Last Contained Date:	Not reported
Pipe Mfg Code:	Not reported
Last Pipe Test Date:	Not reported
Last CP Test Date:	Not reported
Added To Flex Date:	Not reported
Added To Piping Date:	Not reported
Decode For Tstatus:	Removed Prior to 1988
Decode For Inertmatcd:	Not reported
Decode For Tmatcode:	Unknown
Decode For Textcrprcd:	Unknown
Decode For Treldetcod:	None
Decode For Tintprotcd:	Unknown
Decode For Tsplprevcd:	Unknown
Decode For Tovflprvcd:	Unknown
Decode For Pmatcode:	Unknown
Decode For Pextcoprcd:	Unknown
Decode For Ptypecode:	Unknown
Decode For Preldetcod:	Unknown
Decode For Preldetsuc:	Unknown
Decode For Plekdetcod:	Not Applicable
Decode For Tsubcd:	Gasoline
Decode For Tmancd:	Not reported
Decode For Pmancd:	Not reported
Subject Item ID:	3
Tank Status:	TR8
Installation Date:	01/01/1942
Closed In Place Date:	Not reported
Capacity in Gallons:	3000
Compartment Number:	1
Piping Installation Date:	Not reported
Added To Tank Date:	Not reported
Inert Material Code:	Not reported
Removed Date:	12/01/1977
Change in Service Date:	Not reported
Tank Pit Num:	Not reported
Tank Mfg Code:	Not reported
Tank Overfill Protection:	UNK
Last Tank Test Date:	Not reported
Relined Date:	Not reported
Lining Insp Date:	Not reported
Pipe Release Detection:	UNK
Pipe Rel Detect Suc Code:	UNK
Pipe Leak Detect Code:	NA
Last Contained Date:	Not reported
Pipe Mfg Code:	Not reported
Last Pipe Test Date:	Not reported
Last CP Test Date:	Not reported
Added To Flex Date:	Not reported
Added To Piping Date:	Not reported
Decode For Tstatus:	Removed Prior to 1988
Decode For Inertmatcd:	Not reported
Decode For Tmatcode:	Unknown
Decode For Textcrprcd:	Unknown
Decode For Treldetcod:	None

STAR BANK (Continued) **U001184204**

Decode For Tintprotcd:	Unknown
Decode For Tsplprevcd:	Unknown
Decode For Tovflprvcd:	Unknown
Decode For Pmatcode:	Unknown
Decode For Pextcoprcd:	Unknown
Decode For Ptypecode:	Unknown
Decode For Preldetcod:	Unknown
Decode For Preldetsuc:	Unknown
Decode For Plekdetcod:	Not Applicable
Decode For Tsubcd:	Gasoline
Decode For Tmancd:	Not reported
Decode For Pmancd:	Not reported
Subject Item ID:	4
Tank Status:	TR8
Installation Date:	01/01/1962
Closed In Place Date:	Not reported
Capacity in Gallons:	4000
Compartment Number:	1
Piping Installation Date:	Not reported
Added To Tank Date:	Not reported
Inert Material Code:	Not reported
Removed Date:	12/01/1977
Change in Service Date:	Not reported
Tank Pit Num:	Not reported
Tank Mfg Code:	Not reported
Tank Overfill Protection:	UNK
Last Tank Test Date:	Not reported
Relined Date:	Not reported
Lining Insp Date:	Not reported
Pipe Release Detection:	UNK
Pipe Rel Detect Suc Code:	UNK
Pipe Leak Detect Code:	NA
Last Contained Date:	Not reported
Pipe Mfg Code:	Not reported
Last Pipe Test Date:	Not reported
Last CP Test Date:	Not reported
Added To Flex Date:	Not reported
Added To Piping Date:	Not reported
Decode For Tstatus:	Removed Prior to 1988
Decode For Inertmatcd:	Not reported
Decode For Tmatcode:	Unknown
Decode For Textcrprcd:	Unknown
Decode For Treldetcod:	None
Decode For Tintprotcd:	Unknown
Decode For Tsplprevcd:	Unknown
Decode For Tovflprvcd:	Unknown
Decode For Pmatcode:	Unknown
Decode For Pextcoprcd:	Unknown
Decode For Ptypecode:	Unknown
Decode For Preldetcod:	Unknown
Decode For Preldetsuc:	Unknown
Decode For Plekdetcod:	Not Applicable
Decode For Tsubcd:	Gasoline
Decode For Tmancd:	Not reported
Decode For Pmancd:	Not reported
Subject Item ID:	5

STAR BANK (Continued) **U001184204**

Tank Status:	TR8
Installation Date:	01/01/1962
Closed In Place Date:	Not reported
Capacity in Gallons:	4000
Compartment Number:	1
Piping Installation Date:	Not reported
Added To Tank Date:	Not reported
Inert Material Code:	Not reported
Removed Date:	01/01/1900
Change in Service Date:	Not reported
Tank Pit Num:	Not reported
Tank Mfg Code:	Not reported
Tank Overfill Protection:	UNK
Last Tank Test Date:	Not reported
Relined Date:	Not reported
Lining Insp Date:	Not reported
Pipe Release Detection:	UNK
Pipe Rel Detect Suc Code:	UNK
Pipe Leak Detect Code:	NA
Last Contained Date:	Not reported
Pipe Mfg Code:	Not reported
Last Pipe Test Date:	Not reported
Last CP Test Date:	Not reported
Added To Flex Date:	Not reported
Added To Piping Date:	Not reported
Decode For Tstatus:	Duplicate Tank To Another Site
Decode For Inertmatcd:	Not reported
Decode For Tmatcode:	Single Wall Steel
Decode For Textcrprcd:	Unknown
Decode For Treldetcod:	None
Decode For Tintprotcd:	Unknown
Decode For Tsplprevcd:	Unknown
Decode For Tovflprvcd:	Unknown
Decode For Pmatcode:	Single Wall Steel
Decode For Pextcoprcd:	Unknown
Decode For Ptypecode:	Unknown
Decode For Preldetcod:	Unknown
Decode For Preldetsuc:	Unknown
Decode For Plekdetcod:	Not Applicable
Decode For Tsubcd:	Oil
Decode For Tmancd:	Not reported
Decode For Pmancd:	Not reported
Subject Item ID:	7
Tank Status:	DUP
Installation Date:	01/01/1901
Closed In Place Date:	Not reported
Capacity in Gallons:	99
Compartment Number:	1
Piping Installation Date:	Not reported
Added To Tank Date:	Not reported
Inert Material Code:	Not reported
Removed Date:	01/01/1900
Change in Service Date:	Not reported
Tank Pit Num:	Not reported
Tank Mfg Code:	Not reported

STAR BANK (Continued) **U001184204**

Tank Overfill Protection:	UNK
Last Tank Test Date:	Not reported
Relined Date:	Not reported
Lining Insp Date:	Not reported
Pipe Release Detection:	UNK
Pipe Rel Detect Suc Code:	UNK
Pipe Leak Detect Code:	NA
Last Contained Date:	Not reported
Pipe Mfg Code:	Not reported
Last Pipe Test Date:	Not reported
Last CP Test Date:	Not reported
Added To Flex Date:	Not reported
Added To Piping Date:	Not reported
Decode For Tstatus:	Duplicate Tank To Another Site
Decode For Inertmatcd:	Not reported
Decode For Tmatcode:	Single Wall Steel
Decode For Textcrprcd:	Unknown
Decode For Treldetcod:	None
Decode For Tintprotcd:	Unknown
Decode For Tsplprevcd:	Unknown
Decode For Tovflprvcd:	Unknown
Decode For Pmatcode:	Single Wall Steel
Decode For Pextcoprcd:	Unknown
Decode For Ptypecode:	Unknown
Decode For Preldetcod:	Unknown
Decode For Preldetsuc:	Unknown
Decode For Plekdetcod:	Not Applicable
Decode For Tsubcd:	Gasoline
Decode For Tmancd:	Not reported
Decode For Pmancd:	Not reported
Subject Item ID:	8
Tank Status:	DUP
Installation Date:	01/01/1901
Closed In Place Date:	Not reported
Capacity in Gallons:	99
Compartment Number:	1
Piping Installation Date:	Not reported
Added To Tank Date:	Not reported
Inert Material Code:	Not reported
Removed Date:	12/01/1977
Change in Service Date:	Not reported
Tank Pit Num:	Not reported
Tank Mfg Code:	Not reported
Tank Overfill Protection:	UNK
Last Tank Test Date:	Not reported
Relined Date:	Not reported
Lining Insp Date:	Not reported
Pipe Release Detection:	UNK
Pipe Rel Detect Suc Code:	UNK
Pipe Leak Detect Code:	NA
Last Contained Date:	Not reported
Pipe Mfg Code:	Not reported
Last Pipe Test Date:	Not reported
Last CP Test Date:	Not reported
Added To Flex Date:	Not reported
Added To Piping Date:	Not reported

STAR BANK (Continued) **U001184204**

Decode For Tstatus:	Removed Prior to 1988
Decode For Inertmatcd:	Not reported
Decode For Tmatcode:	Unknown
Decode For Textcrprcd:	Unknown
Decode For Treldetcod:	None
Decode For Tintprotcd:	Unknown
Decode For Tsplprevcd:	Unknown
Decode For Tovflprvcd:	Unknown
Decode For Pmatcode:	Unknown
Decode For Pextcoprcd:	Unknown
Decode For Ptypecode:	Unknown
Decode For Preldetcod:	Unknown
Decode For Preldetsuc:	Unknown
Decode For Plekdetcod:	Not Applicable
Decode For Tsubcd:	Gasoline
Decode For Tmancd:	Not reported
Decode For Pmancd:	Not reported
Subject Item ID:	1
Tank Status:	TR8
Installation Date:	01/01/1942
Closed In Place Date:	Not reported
Capacity in Gallons:	3000
Compartment Number:	1
Piping Installation Date:	Not reported
Added To Tank Date:	Not reported
Inert Material Code:	Not reported
Removed Date:	01/01/1900
Change in Service Date:	Not reported
Tank Pit Num:	Not reported
Tank Mfg Code:	Not reported
Tank Overfill Protection:	UNK
Last Tank Test Date:	Not reported
Relined Date:	Not reported
Lining Insp Date:	Not reported
Pipe Release Detection:	UNK
Pipe Rel Detect Suc Code:	UNK
Pipe Leak Detect Code:	NA
Last Contained Date:	Not reported
Pipe Mfg Code:	Not reported
Last Pipe Test Date:	Not reported
Last CP Test Date:	Not reported
Added To Flex Date:	Not reported
Added To Piping Date:	Not reported
Decode For Tstatus:	Duplicate Tank To Another Site
Decode For Inertmatcd:	Not reported
Decode For Tmatcode:	Single Wall Steel
Decode For Textcrprcd:	Unknown
Decode For Treldetcod:	None
Decode For Tintprotcd:	Unknown
Decode For Tsplprevcd:	Unknown
Decode For Tovflprvcd:	Unknown
Decode For Pmatcode:	Single Wall Steel
Decode For Pextcoprcd:	Unknown
Decode For Ptypecode:	Unknown
Decode For Preldetcod:	Unknown
Decode For Preldetsuc:	Unknown

STAR BANK (Continued) **U001184204**

Decode For Plekdetcod:	Not Applicable
Decode For Tsubcd:	Gasoline
Decode For Tmancd:	Not reported
Decode For Pmancd:	Not reported
Subject Item ID:	6
Tank Status:	DUP
Installation Date:	01/01/1901
Closed In Place Date:	Not reported
Capacity in Gallons:	99
Compartment Number:	1
Piping Installation Date:	Not reported
Added To Tank Date:	Not reported

---

36 **EDR US Hist Auto Stat** **1015605766**
East **701 COLUMBIA ST** **N/A**
< 1/8 **NEWPORT, KY 41071**
0.012 mi.
63 ft.

Relative:
Higher

Actual:
513 ft.

EDR Historical Auto Stations:

Name:	G & T COMPLETE AUTO SERVICE
Year:	1999
Address:	701 COLUMBIA ST
Name:	G & T COMPLETE AUTO SERVICE
Year:	2000
Address:	701 COLUMBIA ST
Name:	G & T COMPLETE AUTO SERVICE
Year:	2001
Address:	701 COLUMBIA ST
Name:	G & T COMPLETE AUTO SERV
Year:	2004
Address:	701 COLUMBIA ST
Name:	G & T COMPLETE AUTO SERVICE
Year:	2005
Address:	701 COLUMBIA ST

H37 **EDR US Hist Auto Stat** **1015318525**
WSW **21 E 4TH ST** **N/A**
< 1/8 **COVINGTON, KY 41011**
0.012 mi.
65 ft. **Site 3 of 4 in cluster H**

Relative:
Higher

Actual:
507 ft.

EDR Historical Auto Stations:

Name:	P & R AUTO REPR
Year:	1999
Address:	21 E 4TH ST
Name:	P & R AUTO REPR
Year:	2000
Address:	21 E 4TH ST
Name:	P & R AUTO REPR

(Continued) **1015318525**

Year: 2001
Address: 21 E 4TH ST

Name: P & R AUTO REPAIR & SALES INC
Year: 2004
Address: 21 E 4TH ST

Name: P & R AUTO REPAIR
Year: 2010
Address: 21 E 4TH ST

Name: P & R AUTO REPAIR
Year: 2011
Address: 21 E 4TH ST

Name: P & R AUTO REPAIR
Year: 2012
Address: 21 E 4TH ST

H38 **P & R AUTO REPAIR** **RCRA-CESQG** **1004706194**
WSW **21 EAST 4TH STREET** **FINDS** **KYD981804305**
< 1/8 **COVINGTON, KY 41011**
0.012 mi.
65 ft. **Site 4 of 4 in cluster H**

Relative:
Higher

Actual:
507 ft.

RCRA-CESQG:
Date form received by agency: 03/09/1989
Facility name: P & R AUTO REPAIR
Facility address: 21 EAST 4TH STREET
COVINGTON, KY 41011
EPA ID: KYD981804305
Mailing address: EAST 4TH STREET
COVINGTON, KY 41011
Contact: RON KIRN
Contact address: 21 EAST 4TH STREET
COVINGTON, KY 41011
Contact country: US
Contact telephone: (606) 431-0218
Contact email: Not reported
EPA Region: 04
Land type: Facility is not located on Indian land. Additional information is not known.
Classification: Conditionally Exempt Small Quantity Generator
Description: Handler: generates 100 kg or less of hazardous waste per calendar month, and accumulates 1000 kg or less of hazardous waste at any time; or generates 1 kg or less of acutely hazardous waste per calendar month, and accumulates at any time: 1 kg or less of acutely hazardous waste; or 100 kg or less of any residue or contaminated soil, waste or other debris resulting from the cleanup of a spill, into or on any land or water, of acutely hazardous waste; or generates 100 kg or less of any residue or contaminated soil, waste or other debris resulting from the cleanup of a spill, into or on any land or water, of acutely hazardous waste during any calendar month, and accumulates at any time: 1 kg or less of acutely hazardous waste; or 100 kg or less of any residue or contaminated soil, waste or other debris resulting from the cleanup of a spill, into or on any land or water, of acutely hazardous waste

P & R AUTO REPAIR (Continued) **1004706194**

Owner/Operator Summary:
- Owner/operator name: RON KIRN & PAT WELCH
- Owner/operator address: 21 EAST 4TH STREET COVINGTON, KY 41011
- Owner/operator country: Not reported
- Owner/operator telephone: (606) 431-0218
- Legal status: Private
- Owner/Operator Type: Owner
- Owner/Op start date: Not reported
- Owner/Op end date: Not reported

Handler Activities Summary:
- U.S. importer of hazardous waste: No
- Mixed waste (haz. and radioactive): No
- Recycler of hazardous waste: No
- Transporter of hazardous waste: No
- Treater, storer or disposer of HW: No
- Underground injection activity: No
- On-site burner exemption: No
- Furnace exemption: No
- Used oil fuel burner: No
- Used oil processor: No
- User oil refiner: No
- Used oil fuel marketer to burner: No
- Used oil Specification marketer: No
- Used oil transfer facility: No
- Used oil transporter: No

. Waste code: F003
. Waste name: THE FOLLOWING SPENT NONHALOGENATED SOLVENTS: XYLENE, ACETONE, ETHYL ACETATE, ETHYL BENZENE, ETHYL ETHER, METHYL ISOBUTYL KETONE, N-BUTYL ALCOHOL, CYCLOHEXANONE, AND METHANOL; ALL SPENT SOLVENT MIXTURES/BLENDS CONTAINING, BEFORE USE, ONLY THE ABOVE SPENT NONHALOGENATED SOLVENTS; AND ALL SPENT SOLVENT MIXTURES/BLENDS CONTAINING, BEFORE USE, ONE OR MORE OF THE ABOVE NONHALOGENATED SOLVENTS, AND A TOTAL OF TEN PERCENT OR MORE (BY VOLUME) OF ONE OR MORE OF THOSE SOLVENTS LISTED IN F001, F002, F004, AND F005; AND STILL BOTTOMS FROM THE RECOVERY OF THESE SPENT SOLVENTS AND SPENT SOLVENT MIXTURES.

. Waste code: F005
. Waste name: THE FOLLOWING SPENT NONHALOGENATED SOLVENTS: TOLUENE, METHYL ETHYL KETONE, CARBON DISULFIDE, ISOBUTANOL, PYRIDINE, BENZENE, 2-ETHOXYETHANOL, AND 2-NITROPROPANE; ALL SPENT SOLVENT MIXTURES/BLENDS CONTAINING, BEFORE USE, A TOTAL OF TEN PERCENT OR MORE (BY VOLUME) OF ONE OR MORE OF THE ABOVE NONHALOGENATED SOLVENTS OR THOSE SOLVENTS LISTED IN F001, F002, OR F004; AND STILL BOTTOMS FROM THE RECOVERY OF THESE SPENT SOLVENTS AND SPENT SOLVENT MIXTURES.

Violation Status: No violations found

Evaluation Action Summary:
- Evaluation date: 07/10/2008
- Evaluation: COMPLIANCE EVALUATION INSPECTION ON-SITE
- Area of violation: Not reported
- Date achieved compliance: Not reported

P & R AUTO REPAIR (Continued) **1004706194**

Evaluation lead agency: State

FINDS:

Registry ID: 110003230904

Environmental Interest/Information System
RCRAInfo is a national information system that supports the Resource Conservation and Recovery Act (RCRA) program through the tracking of events and activities related to facilities that generate, transport, and treat, store, or dispose of hazardous waste. RCRAInfo allows RCRA program staff to track the notification, permit, compliance, and corrective action activities required under RCRA.

---

39 **CENTRAL BRIDGE PROJECT** **KY UST** **U001182465**
NE **2ND & COLUMBIA** **N/A**
< 1/8 **NEWPORT, KY 41071**
0.018 mi.
96 ft.

Relative:
Higher

Actual:
487 ft.

UST:

Facility Name:	CENTRAL BRIDGE PROJECT
Sequence Id:	3840019
Facility ID:	67143
Owner Name:	KYTC District 6
Owner Address:	421 Buttermilk Pike
Owner Address2:	PO Box 17130
Owner Address3:	Not reported
Owner City,St,Zip:	Covington, KY 41017
Internal Document ID:	0
Latitude:	39.09327
Longitude:	-84.49916
Inert Material Code:	Not reported
Removed Date:	07/13/1992
Change in Service Date:	Not reported
Tank Pit Num:	Not reported
Tank Mfg Code:	Not reported
Tank Overfill Protection:	UNK
Last Tank Test Date:	Not reported
Relined Date:	Not reported
Lining Insp Date:	Not reported
Pipe Release Detection:	UNK
Pipe Rel Detect Suc Code:	UNK
Pipe Leak Detect Code:	NA
Last Contained Date:	Not reported
Pipe Mfg Code:	Not reported
Last Pipe Test Date:	Not reported
Last CP Test Date:	Not reported
Added To Flex Date:	Not reported
Added To Piping Date:	Not reported
Decode For Tstatus:	Removed Tank Verified
Decode For Inertmatcd:	Not reported
Decode For Tmatcode:	Single Wall Steel
Decode For Textcrprcd:	Unknown
Decode For Treldetcod:	Manual Tank Gauging
Decode For Tintprotcd:	Unknown

CENTRAL BRIDGE PROJECT (Continued) **U001182465**

Decode For Tsplprevcd:	Unknown
Decode For Tovflprvcd:	Unknown
Decode For Pmatcode:	Single Wall Steel
Decode For Pextcoprcd:	Unknown
Decode For Ptypecode:	Unknown
Decode For Preldetcod:	Unknown
Decode For Preldetsuc:	Unknown
Decode For Plekdetcod:	Not Applicable
Decode For Tsubcd:	Gasoline
Decode For Tmancd:	Not reported
Decode For Pmancd:	Not reported
Subject Item ID:	1
Tank Status:	TRM
Installation Date:	01/01/1901
Closed In Place Date:	Not reported
Capacity in Gallons:	1000
Compartment Number:	1
Piping Installation Date:	Not reported
Added To Tank Date:	Not reported

---

40 **CITY OF COVINGTON PROPERTY** **KY UST** **U001182510**
West **3RD ST BETWEEN SCOTT & MADISON** **N/A**
< 1/8 **COVINGTON, KY 41011**
0.020 mi.
107 ft.

Relative:
Higher

Actual:
499 ft.

UST:

Facility Name:	CITY OF COVINGTON PROPERTY
Sequence Id:	3884059
Facility ID:	66814
Owner Name:	City Of Covington
Owner Address:	638 MADISON AVE
Owner Address2:	Not reported
Owner Address3:	Not reported
Owner City,St,Zip:	Covington, KY 41011
Internal Document ID:	0
Latitude:	39.088435
Longitude:	-84.510655
Inert Material Code:	Not reported
Removed Date:	08/10/1992
Change in Service Date:	Not reported
Tank Pit Num:	Not reported
Tank Mfg Code:	Not reported
Tank Overfill Protection:	UNK
Last Tank Test Date:	Not reported
Relined Date:	Not reported
Lining Insp Date:	Not reported
Pipe Release Detection:	NON
Pipe Rel Detect Suc Code:	NON
Pipe Leak Detect Code:	NA
Last Contained Date:	Not reported
Pipe Mfg Code:	Not reported
Last Pipe Test Date:	Not reported
Last CP Test Date:	Not reported
Added To Flex Date:	Not reported
Added To Piping Date:	Not reported
Decode For Tstatus:	Removed Tank Verified

CITY OF COVINGTON PROPERTY (Continued) **U001182510**

Decode For Inertmatcd:	Not reported
Decode For Tmatcode:	Single Wall Steel
Decode For Textcrprcd:	Unknown
Decode For Treldetcod:	None
Decode For Tintprotcd:	Unknown
Decode For Tsplprevcd:	Unknown
Decode For Tovflprvcd:	Unknown
Decode For Pmatcode:	Single Wall Steel
Decode For Pextcoprcd:	Unknown
Decode For Ptypecode:	Suction
Decode For Preldetcod:	None
Decode For Preldetsuc:	None
Decode For Plekdetcod:	Not Applicable
Decode For Tsubcd:	Diesel
Decode For Tmancd:	Not reported
Decode For Pmancd:	Not reported
Subject Item ID:	1
Tank Status:	TRM
Installation Date:	01/01/1901
Closed In Place Date:	Not reported
Capacity in Gallons:	3000
Compartment Number:	1
Piping Installation Date:	Not reported
Added To Tank Date:	Not reported

G41 **KERRY COLLISION CENTER** **RCRA-CESQG** **1000342796**
WSW **24 E. FIFTH STREET** **FINDS** **KYD981853815**
< 1/8 **COVINGTON, KY 41011**
0.021 mi.
109 ft. **Site 5 of 6 in cluster G**

Relative:
Higher

Actual:
508 ft.

RCRA-CESQG:

Date form received by agency:	01/27/2014
Facility name:	TOWNE MOTORS, INC. DBA KERRY TOYOTA
Facility address:	24 E. FIFTH STREET COVINGTON, KY 41011
EPA ID:	KYD981853815
Mailing address:	GWYNNE BLDG 602 MAIN FLORENCE, KY 45202
Contact:	BRUCE KRONE
Contact address:	GWYNNE BLDG 602 MAIN FLORENCE, KY 45202
Contact country:	US
Contact telephone:	(513) 241-1234
Contact email:	Not reported
EPA Region:	04
Land type:	Private
Classification:	Conditionally Exempt Small Quantity Generator
Description:	Handler: generates 100 kg or less of hazardous waste per calendar month, and accumulates 1000 kg or less of hazardous waste at any time; or generates 1 kg or less of acutely hazardous waste per calendar month, and accumulates at any time: 1 kg or less of acutely hazardous waste; or 100 kg or less of any residue or contaminated soil, waste or other debris resulting from the cleanup of a spill, into or on any land or water, of acutely hazardous waste; or generates 100 kg or less of any residue or contaminated soil, waste or other debris resulting from the cleanup of a spill, into or on any land or water, of acutely hazardous waste during any calendar month, and accumulates at any

KERRY COLLISION CENTER (Continued) **1000342796**

time: 1 kg or less of acutely hazardous waste; or 100 kg or less of any residue or contaminated soil, waste or other debris resulting from the cleanup of a spill, into or on any land or water, of acutely hazardous waste

Owner/Operator Summary:

Owner/operator name:	THE PATRICK DECASTRO TRUST
Owner/operator address:	GWYNNE BLD 602 MAIN ST
	FLORENCE, OH 45202
Owner/operator country:	US
Owner/operator telephone:	(513) 241-1234
Legal status:	Private
Owner/Operator Type:	Operator
Owner/Op start date:	Not reported
Owner/Op end date:	Not reported

Owner/operator name:	THE PATRICK DECASTRO TRUST
Owner/operator address:	GWYNNE BLD 602 MAIN ST
	FLORENCE, OH 45202
Owner/operator country:	US
Owner/operator telephone:	(513) 241-1234
Legal status:	Private
Owner/Operator Type:	Owner
Owner/Op start date:	01/01/2000
Owner/Op end date:	Not reported

Handler Activities Summary:

U.S. importer of hazardous waste:	No
Mixed waste (haz. and radioactive):	No
Recycler of hazardous waste:	No
Transporter of hazardous waste:	No
Treater, storer or disposer of HW:	No
Underground injection activity:	No
On-site burner exemption:	No
Furnace exemption:	No
Used oil fuel burner:	No
Used oil processor:	No
User oil refiner:	No
Used oil fuel marketer to burner:	No
Used oil Specification marketer:	No
Used oil transfer facility:	No
Used oil transporter:	No

. Waste code:	D001
. Waste name:	IGNITABLE WASTE

. Waste code:	D003
. Waste name:	REACTIVE WASTE

Historical Generators:

Date form received by agency:	07/17/1995
Site name:	TOYOTA TOWNE, INC.
Classification:	Conditionally Exempt Small Quantity Generator

. Waste code:	F003
. Waste name:	THE FOLLOWING SPENT NONHALOGENATED SOLVENTS: XYLENE, ACETONE, ETHYL

KERRY COLLISION CENTER (Continued) **1000342796**

ACETATE, ETHYL BENZENE, ETHYL ETHER, METHYL ISOBUTYL KETONE, N-BUTYL ALCOHOL, CYCLOHEXANONE, AND METHANOL; ALL SPENT SOLVENT MIXTURES/BLENDS CONTAINING, BEFORE USE, ONLY THE ABOVE SPENT NONHALOGENATED SOLVENTS; AND ALL SPENT SOLVENT MIXTURES/BLENDS CONTAINING, BEFORE USE, ONE OR MORE OF THE ABOVE NONHALOGENATED SOLVENTS, AND A TOTAL OF TEN PERCENT OR MORE (BY VOLUME) OF ONE OR MORE OF THOSE SOLVENTS LISTED IN F001, F002, F004, AND F005; AND STILL BOTTOMS FROM THE RECOVERY OF THESE SPENT SOLVENTS AND SPENT SOLVENT MIXTURES.

. Waste code: F005
. Waste name: THE FOLLOWING SPENT NONHALOGENATED SOLVENTS: TOLUENE, METHYL ETHYL KETONE, CARBON DISULFIDE, ISOBUTANOL, PYRIDINE, BENZENE, 2-ETHOXYETHANOL, AND 2-NITROPROPANE; ALL SPENT SOLVENT MIXTURES/BLENDS CONTAINING, BEFORE USE, A TOTAL OF TEN PERCENT OR MORE (BY VOLUME) OF ONE OR MORE OF THE ABOVE NONHALOGENATED SOLVENTS OR THOSE SOLVENTS LISTED IN F001, F002, OR F004; AND STILL BOTTOMS FROM THE RECOVERY OF THESE SPENT SOLVENTS AND SPENT SOLVENT MIXTURES.

Facility Has Received Notices of Violations:

Regulation violated: Not reported
Area of violation: State Statute or Regulation
Date violation determined: 08/06/2013
Date achieved compliance: 01/27/2014
Violation lead agency: State
Enforcement action: VERBAL INFORMAL
Enforcement action date: 08/06/2013
Enf. disposition status: Not reported
Enf. disp. status date: Not reported
Enforcement lead agency: State
Proposed penalty amount: Not reported
Final penalty amount: Not reported
Paid penalty amount: Not reported

Regulation violated: SR - 32:040 SEC 3 AND 1
Area of violation: Generators - Records/Reporting
Date violation determined: 01/08/1992
Date achieved compliance: 02/13/1992
Violation lead agency: State
Enforcement action: WRITTEN INFORMAL
Enforcement action date: 01/08/1992
Enf. disposition status: Not reported
Enf. disp. status date: Not reported
Enforcement lead agency: State
Proposed penalty amount: Not reported
Final penalty amount: Not reported
Paid penalty amount: Not reported

Regulation violated: SR - 32:030 SEC 5
Area of violation: Generators - Pre-transport
Date violation determined: 01/08/1992
Date achieved compliance: 02/13/1992
Violation lead agency: State
Enforcement action: WRITTEN INFORMAL
Enforcement action date: 01/08/1992
Enf. disposition status: Not reported
Enf. disp. status date: Not reported

KERRY COLLISION CENTER (Continued) **1000342796**

Enforcement lead agency: State
Proposed penalty amount: Not reported
Final penalty amount: Not reported
Paid penalty amount: Not reported

Regulation violated: SR - 32:040 SEC 1
Area of violation: Generators - Records/Reporting
Date violation determined: 01/08/1992
Date achieved compliance: 02/13/1992
Violation lead agency: State
Enforcement action: WRITTEN INFORMAL
Enforcement action date: 01/08/1992
Enf. disposition status: Not reported
Enf. disp. status date: Not reported
Enforcement lead agency: State
Proposed penalty amount: Not reported
Final penalty amount: Not reported
Paid penalty amount: Not reported

Regulation violated: SR - 32:040 SEC 2
Area of violation: Generators - Records/Reporting
Date violation determined: 01/08/1992
Date achieved compliance: 02/13/1992
Violation lead agency: State
Enforcement action: WRITTEN INFORMAL
Enforcement action date: 01/08/1992
Enf. disposition status: Not reported
Enf. disp. status date: Not reported
Enforcement lead agency: State
Proposed penalty amount: Not reported
Final penalty amount: Not reported
Paid penalty amount: Not reported

Regulation violated: SR - 32:010 SEC 3
Area of violation: Generators - Records/Reporting
Date violation determined: 01/08/1992
Date achieved compliance: 02/13/1992
Violation lead agency: State
Enforcement action: WRITTEN INFORMAL
Enforcement action date: 01/08/1992
Enf. disposition status: Not reported
Enf. disp. status date: Not reported
Enforcement lead agency: State
Proposed penalty amount: Not reported
Final penalty amount: Not reported
Paid penalty amount: Not reported

Evaluation Action Summary:
Evaluation date: 01/27/2014
Evaluation: COMPLIANCE SCHEDULE EVALUATION
Area of violation: State Statute or Regulation
Date achieved compliance: 01/27/2014
Evaluation lead agency: State

Evaluation date: 08/06/2013
Evaluation: COMPLIANCE EVALUATION INSPECTION ON-SITE
Area of violation: State Statute or Regulation

KERRY COLLISION CENTER (Continued) **1000342796**

Date achieved compliance: 01/27/2014
Evaluation lead agency: State

Evaluation date: 02/13/1992
Evaluation: NOT A SIGNIFICANT NON-COMPLIER
Area of violation: Not reported
Date achieved compliance: Not reported
Evaluation lead agency: State

Evaluation date: 02/13/1992
Evaluation: COMPLIANCE SCHEDULE EVALUATION
Area of violation: Generators - Records/Reporting
Date achieved compliance: 02/13/1992
Evaluation lead agency: State

Evaluation date: 02/13/1992
Evaluation: COMPLIANCE SCHEDULE EVALUATION
Area of violation: Generators - Pre-transport
Date achieved compliance: 02/13/1992
Evaluation lead agency: State

Evaluation date: 01/08/1992
Evaluation: COMPLIANCE EVALUATION INSPECTION ON-SITE
Area of violation: Generators - Records/Reporting
Date achieved compliance: 02/13/1992
Evaluation lead agency: State

Evaluation date: 01/08/1992
Evaluation: SIGNIFICANT NON-COMPLIER
Area of violation: Not reported
Date achieved compliance: Not reported
Evaluation lead agency: State

Evaluation date: 01/08/1992
Evaluation: COMPLIANCE EVALUATION INSPECTION ON-SITE
Area of violation: Generators - Pre-transport
Date achieved compliance: 02/13/1992
Evaluation lead agency: State

FINDS:

Registry ID: 110003233457

Environmental Interest/Information System
RCRAInfo is a national information system that supports the Resource Conservation and Recovery Act (RCRA) program through the tracking of events and activities related to facilities that generate, transport, and treat, store, or dispose of hazardous waste. RCRAInfo allows RCRA program staff to track the notification, permit, compliance, and corrective action activities required under RCRA.

STATE MASTER

G42
WSW
< 1/8
0.021 mi.
109 ft.

24 E 5TH ST
COVINGTON, KY 41011

Site 6 of 6 in cluster G

EDR US Hist Auto Stat **1015353255**
N/A

Relative:
Higher

Actual:
508 ft.

EDR Historical Auto Stations:

Name:	TOYOTA TOWNE BODY SHOP
Year:	2003
Address:	24 E 5TH ST
Name:	KERRY TOYOTA COLLISION CTR
Year:	2004
Address:	24 E 5TH ST
Name:	KERRY AUTOMOTIVE GROUP
Year:	2008
Address:	24 E 5TH ST
Name:	KERRY AUTOMOTIVE GROUP
Year:	2009
Address:	24 E 5TH ST
Name:	KERRY AUTOMOTIVE GROUP
Year:	2010
Address:	24 E 5TH ST

43
NNE
< 1/8
0.021 mi.
113 ft.

CROCKETTS MARINA
101 RIVERBOAT ROW
NEWPORT, KY 41071

KY UST **U001442527**
N/A

Relative:
Higher

Actual:
486 ft.

UST:

Facility Name:	CROCKETTS MARINA
Sequence Id:	951019
Facility ID:	62870
Owner Name:	Crocketts River Cafe Inc
Owner Address:	101 RIVERBOAT ROW
Owner Address2:	Not reported
Owner Address3:	Not reported
Owner City,St,Zip:	Newport, KY 41071
Internal Document ID:	0
Latitude:	39.093498
Longitude:	-84.500784
Inert Material Code:	Not reported
Removed Date:	09/26/2001
Change in Service Date:	Not reported
Tank Pit Num:	Not reported
Tank Mfg Code:	Not reported
Tank Overfill Protection:	UNK
Last Tank Test Date:	Not reported
Relined Date:	Not reported
Lining Insp Date:	Not reported
Pipe Release Detection:	LTT
Pipe Rel Detect Suc Code:	ALT
Pipe Leak Detect Code:	NA
Last Contained Date:	Not reported
Pipe Mfg Code:	Not reported

CROCKETTS MARINA (Continued) **U001442527**

Last Pipe Test Date:	Not reported
Last CP Test Date:	Not reported
Added To Flex Date:	Not reported
Added To Piping Date:	Not reported
Decode For Tstatus:	Removed Tank Verified
Decode For Inertmatcd:	Not reported
Decode For Tmatcode:	Single Wall Steel
Decode For Textcrprcd:	Coating & Cathodic Protection
Decode For Treldetcod:	Automatic Tank Gauging
Decode For Tintprotcd:	Not Applicable
Decode For Tsplprevcd:	Unknown
Decode For Tovflprvcd:	Unknown
Decode For Pmatcode:	Single Wall Steel
Decode For Pextcoprcd:	None
Decode For Ptypecode:	Pressurized
Decode For Preldetcod:	Line Tightness Test
Decode For Preldetsuc:	Annual Rlease Testing (historic)
Decode For Plekdetcod:	Not Applicable
Decode For Tsubcd:	Gasoline
Decode For Tmancd:	Not reported
Decode For Pmancd:	Not reported
Subject Item ID:	1
Tank Status:	TRM
Installation Date:	01/01/1986
Closed In Place Date:	11/10/1994
Capacity in Gallons:	4000
Compartment Number:	1
Piping Installation Date:	Not reported
Added To Tank Date:	Not reported

E44 **BRIDGE FOREMAN OFFICE** **KY SHWS** **S109943870**
WNW **JCT OF E 2ND ST & ROEBLING** **N/A**
< 1/8 **COVINGTON, KY 41094**
0.034 mi.
177 ft. **Site 3 of 3 in cluster E**

Relative:
Higher

Actual:
501 ft.

SHWS:

Facility Id:	105130
Status:	**Closed**
Description:	Closed Option A 1/5/10
Closure Date:	01/05/2010
Longitude:	-84.5090
Latitude:	39.090420
Subject Item County:	Kenton
Sub Item Longitude:	-84.5090
Sub Item Latitude:	39.090429
Subject Item Address:	Jct of E 2nd St & Roebling
Subject Item Address2:	Not reported
Subject Item City,St,Zip:	Covington, KY 41094
Regulatory Desc:	State Superfund
Closure Option:	Option A No Action Necessary
Side SG:	92 MOA

I45
SW
< 1/8
0.043 mi.
227 ft.

620 SCOTT
620 SCOTT ST.
COVINGTON, KY 41011

Site 2 of 6 in cluster I

KY BROWNFIELDS **S109843210**
N/A

Relative:
Higher

Actual:
508 ft.

BROWNFIELDS:

Acreage:	0.4
Zoning:	Not reported
BF #:	46
Latitude:	39.0843
Longitude:	-84.5083
Lat/Long Method:	Unknown
Current Use:	Bar and reception hall
Past Use:	Used car sales and service
Market?:	N
Marketing Goal:	Not reported
Known Contaminant:	Not reported
Suspected Contaminate:	PAHs, PCBs
Investig. Status:	Phase I Environmental Site Assessment (All Appropriate Inquiry) completed
Remed Status:	Remediation has not begun
Controls?:	No
Controls Descr:	Not reported
Inv Comments:	Not reported
Remed Comments:	Not reported
Contact Relation:	Other
Contact Company:	Not reported
Contact Name:	Not reported
Contact Addr 1:	620 Scott St.
Contact City/State/Zip:	Covington, KY 41011
Contact Phone:	859-292-2133
Contact Email:	Not reported
Owner Company:	Not reported
Owner Name:	Not reported
Owner Addr 1:	620 Scott St.
Owner City/State/Zip:	Covington, KY 41011
Owner Phone:	Not reported
Owner Email:	Not reported
Buildings?:	No
Water Available:	Served
Water Provider:	Northern Kentucky Water District
Wastewater Available:	Served by utility
Wastewater Provider:	Sanitation District No. 1
Gas Available:	Served
Gas Provider:	Duke Energy Kentucky
Electricity Available:	Served
Electricity Provider:	Duke Energy Kentucky
Broadband Available:	Not reported
Broadband Provider:	Not reported
Additional Util Comm.:	Not reported
Int. Airport:	Cincinnati/Northern Kentucky International Airport
Distance Int. Airport:	0
Parkway:	Not reported
Distance Parkway:	Not reported
Loc Airport:	Not reported
Distance Loc Airport:	Not reported
Railroad:	Not reported
Distance Railroad:	Not reported

620 SCOTT (Continued) **S109843210**

Riverport:	Not reported
Distance Riverport:	Not reported
Transport Comment:	Not reported
Sale/Lease:	Not reported
Sale Price:	Not reported
Property Photographs:	N
Aerial Photographs:	N
Property Map:	N
Curr Rev Date:	03/31/2010
AI#:	Not reported
BF Status:	Property accepted for listing only - Verified
Potential Incentives:	Not reported
Incentives Used:	Not reported
Redevelopment Benefits:	Not reported
Agency Comment:	Not reported
Acreage:	0.4
Zoning:	Not reported
BF #:	30
Latitude:	Not reported
Longitude:	Not reported
Lat/Long Method:	Unknown
Current Use:	Reception HallBar/Concert venue
Past Use:	Bingo HallAuto sales and service
Market?:	N
Marketing Goal:	Not reported
Known Contaminant:	Not reported
Suspected Contaminate:	Contamination associated with auto service:SolventsPaintsOilsDegreasers
Investig. Status:	Phase I Environmental Site Assessment (All Appropriate Inquiry) completed
Remed Status:	Remediation has not begun
Controls?:	No
Controls Descr:	Not reported
Inv Comments:	Phase I completed using Brownfield Grant fund for City of Covington
Remed Comments:	Not reported
Contact Relation:	Local official
Contact Company:	Not reported
Contact Name:	Not reported
Contact Addr 1:	620 Scott St.
Contact City/State/Zip:	Covington, KY 41011
Contact Phone:	859-292-2163
Contact Email:	Not reported
Owner Company:	Not reported
Owner Name:	Not reported
Owner Addr 1:	620 Scott St.
Owner City/State/Zip:	Covington, KY
Owner Phone:	Not reported
Owner Email:	Not reported
Buildings?:	No
Water Available:	Not reported
Water Provider:	Not reported
Wastewater Available:	Not reported
Wastewater Provider:	Not reported
Gas Available:	Not reported
Gas Provider:	Not reported
Electricity Available:	Not reported

620 SCOTT (Continued) **S109843210**

Electricity Provider:	Not reported
Broadband Available:	Not reported
Broadband Provider:	Not reported
Additional Util Comm.:	Not reported
Int. Airport:	Not reported
Distance Int. Airport:	Not reported
Parkway:	Not reported
Distance Parkway:	Not reported
Loc Airport:	Not reported
Distance Loc Airport:	Not reported
Railroad:	Not reported
Distance Railroad:	Not reported
Riverport:	Not reported
Distance Riverport:	Not reported
Transport Comment:	Not reported
Sale/Lease:	Not reported
Sale Price:	Not reported
Property Photographs:	N
Aerial Photographs:	N
Property Map:	N
Curr Rev Date:	09/12/2009
AI#:	Not reported
BF Status:	Property accepted for listing only - Verified
Potential Incentives:	Not reported
Incentives Used:	Not reported
Redevelopment Benefits:	Not reported
Agency Comment:	Not reported

I46 **620 SCOTT ST.** **US BROWNFIELDS** **1016353490**
SW **620 SCOTT ST.** **FINDS** **N/A**
< 1/8 **COVINGTON, KY 41011**
0.043 mi.
227 ft. **Site 3 of 6 in cluster I**

Relative:
Higher

Actual:
508 ft.

US BROWNFIELDS:

Recipient name:	Covington, City of
Grant type:	Assessment
Property name:	620 SCOTT ST.
Property #:	Not reported
Parcel size:	.4
Property Description:	A used car sales and service station previously existed on the property.
Latitude:	39.0847069
Longitude:	-84.5087271
HCM label:	Not reported
Map scale:	Not reported
Point of reference:	Not reported
Datum:	World Geodetic System of 1984
ACRES property ID:	102101
Start date:	Not reported
Completed date:	Not reported
Acres cleaned up:	Not reported
Cleanup funding:	Not reported
Cleanup funding source:	Not reported
Assessment funding:	2666
Assessment funding source:	US EPA - Brownfields Assessment Cooperative Agreement
Redevelopment funding:	Not reported
Redev. funding source:	Not reported

620 SCOTT ST. (Continued) **1016353490**

Redev. funding entity name:	Not reported
Redevelopment start date:	Not reported
Assessment funding entity:	USEPA
Cleanup funding entity:	Not reported
Grant type:	H
Accomplishment type:	Phase I Environmental Assessment
Accomplishment count:	1
Cooperative agreement #:	95406108
Ownership entity:	Private
Current owner:	The Point/Arc of Northern KY
Did owner change:	N
Cleanup required:	No
Video available:	No
Photo available:	Yes
Institutional controls required:	U
IC Category proprietary controls:	Not reported
IC cat. info. devices:	Not reported
IC cat. gov. controls:	Not reported
IC cat. enforcement permit tools:	Not reported
IC in place date:	Not reported
IC in place:	No
State/tribal program date:	Not reported
State/tribal program ID:	Not reported
State/tribal NFA date:	Not reported
Air contaminated:	Not reported
Air cleaned:	Not reported
Asbestos found:	Not reported
Asbestos cleaned:	Not reported
Controled substance found:	Not reported
Controled substance cleaned:	Not reported
Drinking water affected:	Not reported
Drinking water cleaned:	Not reported
Groundwater affected:	Not reported
Groundwater cleaned:	Not reported
Lead contaminant found:	Not reported
Lead cleaned up:	Not reported
No media affected:	Not reported
Unknown media affected:	Y
Other cleaned up:	Not reported
Other metals found:	Not reported
Other metals cleaned:	Not reported
Other contaminants found:	Not reported
Other contams found description:	Not reported
PAHs found:	Not reported
PAHs cleaned up:	Not reported
PCBs found:	Not reported
PCBs cleaned up:	Not reported
Petro products found:	Not reported
Petro products cleaned:	Not reported
Sediments found:	Not reported
Sediments cleaned:	Not reported
Soil affected:	Not reported
Soil cleaned up:	Not reported
Surface water cleaned:	Not reported
VOCs found:	Not reported
VOCs cleaned:	Not reported
Cleanup other description:	Not reported

620 SCOTT ST. (Continued) **1016353490**

Num. of cleanup and re-dev. jobs:	0
Past use greenspace acreage:	Not reported
Past use residential acreage:	Not reported
Past use commercial acreage:	.4
Past use industrial acreage:	Not reported
Future use greenspace acreage:	Not reported
Future use residential acreage:	Not reported
Future use commercial acreage:	.4
Future use industrial acreage:	Not reported
Greenspace acreage and type:	Not reported
Superfund Fed. landowner flag:	N
Arsenic cleaned up:	Not reported
Cadmium cleaned up:	Not reported
Chromium cleaned up:	Not reported
Copper cleaned up:	Not reported
Iron cleaned up:	Not reported
mercury cleaned up:	Not reported
nickel cleaned up:	Not reported
No clean up:	Not reported
Pesticides cleaned up:	Not reported
Selenium cleaned up:	Not reported
SVOCs cleaned up:	Not reported
Unknown clean up:	Not reported
Arsenic contaminant found:	Not reported
Cadmium contaminant found:	Not reported
Chromium contaminant found:	Not reported
Copper contaminant found:	Not reported
Iron contaminant found:	Not reported
Mercury contaminant found:	Not reported
Nickel contaminant found:	Not reported
No contaminant found:	Not reported
Pesticides contaminant found:	Not reported
Selenium contaminant found:	Not reported
SVOCs contaminant found:	Not reported
Unknown contaminant found:	Not reported
Future Use: Multistory	Not reported
Media affected Bluiding Material:	Not reported
Media affected indoor air:	Not reported
Building material media cleaned up:	Not reported
Indoor air media cleaned up:	Not reported
Unknown media cleaned up:	Not reported
Past Use: Multistory	Not reported

FINDS:

Registry ID: 110040402695

Environmental Interest/Information System
US EPA Assessment, Cleanup and Redevelopment Exchange System (ACRES) is an federal online database for Brownfields Grantees to electronically submit data directly to EPA.

J47 **SOUTHERN GRAPHIC SYSTEMS INC** **RCRA NonGen / NLR** **1001025239**
ENE **30 W 4TH ST** **FINDS** **KYR000002006**
< 1/8 **NEWPORT, KY 41071** **NY MANIFEST**
0.044 mi.
231 ft. **Site 1 of 3 in cluster J**

Relative:
Higher

Actual:
510 ft.

RCRA NonGen / NLR:
Date form received by agency: 07/03/2002
Facility name: SOUTHERN GRAPHIC SYSTEMS INC
Facility address: 30 W 4TH ST
NEWPORT, KY 41071
EPA ID: KYR000002006
Mailing address: W 4TH ST
NEWPORT, KY 41071
Contact: WILLIAM A. MAY
Contact address: 30 W 4TH ST
NEWPORT, KY 41071
Contact country: US
Contact telephone: (859) 431-3700
Contact email: Not reported
EPA Region: 04
Land type: Private
Classification: Non-Generator
Description: Handler: Non-Generators do not presently generate hazardous waste

Owner/Operator Summary:
Owner/operator name: SOUTHERN GRAPHIC SYSTEMS
Owner/operator address: 30 W 4TH ST
NEWPORT, KY 41071
Owner/operator country: Not reported
Owner/operator telephone: (502) 637-5443
Legal status: Private
Owner/Operator Type: Owner
Owner/Op start date: 05/18/2001
Owner/Op end date: Not reported

Handler Activities Summary:
U.S. importer of hazardous waste: No
Mixed waste (haz. and radioactive): No
Recycler of hazardous waste: No
Transporter of hazardous waste: No
Treater, storer or disposer of HW: No
Underground injection activity: No
On-site burner exemption: No
Furnace exemption: No
Used oil fuel burner: No
Used oil processor: No
User oil refiner: No
Used oil fuel marketer to burner: No
Used oil Specification marketer: No
Used oil transfer facility: No
Used oil transporter: No

. Waste code: NONE
. Waste name: None

Historical Generators:
Date form received by agency: 06/24/2002

SOUTHERN GRAPHIC SYSTEMS INC (Continued) **1001025239**

Site name: SOUTHERN GRAPHIC SYSTEMS
Classification: Large Quantity Generator

Date form received by agency: 05/18/2001
Site name: SOUTHERN GRAPHIC SYSTEMS INC
Classification: Large Quantity Generator

Date form received by agency: 11/27/2000
Site name: SOUTHERN GRAPHIC SYSTEMS
Classification: Large Quantity Generator

Date form received by agency: 05/08/2000
Site name: SOUTHERN GRAPHIC SYSTEMS INC
Classification: Large Quantity Generator

Date form received by agency: 03/01/1998
Site name: SOUTHERN GRAPHIC SYSTEMS
Classification: Large Quantity Generator

Facility Has Received Notices of Violations:
Regulation violated: PC - 32:010 Sec 2
Area of violation: Generators - Records/Reporting
Date violation determined: 06/19/2003
Date achieved compliance: 02/05/2004
Violation lead agency: State
Enforcement action: WRITTEN INFORMAL
Enforcement action date: 06/19/2003
Enf. disposition status: Not reported
Enf. disp. status date: Not reported
Enforcement lead agency: State
Proposed penalty amount: Not reported
Final penalty amount: Not reported
Paid penalty amount: Not reported

Regulation violated: SR - 32:100
Area of violation: Generators - Manifest
Date violation determined: 09/10/1997
Date achieved compliance: 11/26/1997
Violation lead agency: State
Enforcement action: WRITTEN INFORMAL
Enforcement action date: 09/10/1997
Enf. disposition status: Not reported
Enf. disp. status date: Not reported
Enforcement lead agency: State
Proposed penalty amount: Not reported
Final penalty amount: Not reported
Paid penalty amount: Not reported

Regulation violated: SR - 35:030
Area of violation: Generators - Pre-transport
Date violation determined: 09/10/1997
Date achieved compliance: 11/26/1997
Violation lead agency: State
Enforcement action: WRITTEN INFORMAL
Enforcement action date: 09/10/1997
Enf. disposition status: Not reported
Enf. disp. status date: Not reported

SOUTHERN GRAPHIC SYSTEMS INC (Continued) **1001025239**

Enforcement lead agency: State
Proposed penalty amount: Not reported
Final penalty amount: Not reported
Paid penalty amount: Not reported

Regulation violated: SR - 35:040
Area of violation: Generators - Pre-transport
Date violation determined: 09/10/1997
Date achieved compliance: 11/26/1997
Violation lead agency: State
Enforcement action: WRITTEN INFORMAL
Enforcement action date: 09/10/1997
Enf. disposition status: Not reported
Enf. disp. status date: Not reported
Enforcement lead agency: State
Proposed penalty amount: Not reported
Final penalty amount: Not reported
Paid penalty amount: Not reported

Regulation violated: SR - 35:020
Area of violation: Generators - Records/Reporting
Date violation determined: 09/10/1997
Date achieved compliance: 11/26/1997
Violation lead agency: State
Enforcement action: WRITTEN INFORMAL
Enforcement action date: 09/10/1997
Enf. disposition status: Not reported
Enf. disp. status date: Not reported
Enforcement lead agency: State
Proposed penalty amount: Not reported
Final penalty amount: Not reported
Paid penalty amount: Not reported

Regulation violated: SR - 35:020 SEC 6
Area of violation: Generators - Records/Reporting
Date violation determined: 09/10/1997
Date achieved compliance: 09/12/1997
Violation lead agency: State
Enforcement action: WRITTEN INFORMAL
Enforcement action date: 09/10/1997
Enf. disposition status: Not reported
Enf. disp. status date: Not reported
Enforcement lead agency: State
Proposed penalty amount: Not reported
Final penalty amount: Not reported
Paid penalty amount: Not reported

Regulation violated: SR - 32:040
Area of violation: Generators - Records/Reporting
Date violation determined: 09/10/1997
Date achieved compliance: 01/15/1998
Violation lead agency: State
Enforcement action: WRITTEN INFORMAL
Enforcement action date: 09/10/1997
Enf. disposition status: Not reported
Enf. disp. status date: Not reported
Enforcement lead agency: State

SOUTHERN GRAPHIC SYSTEMS INC (Continued) **1001025239**

Proposed penalty amount: Not reported
Final penalty amount: Not reported
Paid penalty amount: Not reported

Evaluation Action Summary:
Evaluation date: 10/27/2004
Evaluation: COMPLIANCE SCHEDULE EVALUATION
Area of violation: Not reported
Date achieved compliance: Not reported
Evaluation lead agency: State

Evaluation date: 06/19/2003
Evaluation: COMPLIANCE EVALUATION INSPECTION ON-SITE
Area of violation: Generators - Records/Reporting
Date achieved compliance: 02/05/2004
Evaluation lead agency: State

Evaluation date: 01/15/1998
Evaluation: COMPLIANCE SCHEDULE EVALUATION
Area of violation: Generators - Records/Reporting
Date achieved compliance: 01/15/1998
Evaluation lead agency: State

Evaluation date: 11/26/1997
Evaluation: COMPLIANCE SCHEDULE EVALUATION
Area of violation: Generators - Manifest
Date achieved compliance: 11/26/1997
Evaluation lead agency: State

Evaluation date: 11/26/1997
Evaluation: COMPLIANCE SCHEDULE EVALUATION
Area of violation: Generators - Records/Reporting
Date achieved compliance: 09/12/1997
Evaluation lead agency: State

Evaluation date: 11/26/1997
Evaluation: COMPLIANCE SCHEDULE EVALUATION
Area of violation: Generators - Pre-transport
Date achieved compliance: 11/26/1997
Evaluation lead agency: State

Evaluation date: 11/26/1997
Evaluation: COMPLIANCE SCHEDULE EVALUATION
Area of violation: Generators - Records/Reporting
Date achieved compliance: 11/26/1997
Evaluation lead agency: State

Evaluation date: 11/26/1997
Evaluation: COMPLIANCE SCHEDULE EVALUATION
Area of violation: Generators - Records/Reporting
Date achieved compliance: 01/15/1998
Evaluation lead agency: State

Evaluation date: 09/10/1997
Evaluation: COMPLIANCE EVALUATION INSPECTION ON-SITE
Area of violation: Generators - Pre-transport
Date achieved compliance: 11/26/1997

SOUTHERN GRAPHIC SYSTEMS INC (Continued) **1001025239**

Evaluation lead agency: State

Evaluation date: 09/10/1997
Evaluation: COMPLIANCE EVALUATION INSPECTION ON-SITE
Area of violation: Generators - Records/Reporting
Date achieved compliance: 01/15/1998
Evaluation lead agency: State

Evaluation date: 09/10/1997
Evaluation: COMPLIANCE EVALUATION INSPECTION ON-SITE
Area of violation: Generators - Records/Reporting
Date achieved compliance: 09/12/1997
Evaluation lead agency: State

Evaluation date: 09/10/1997
Evaluation: COMPLIANCE EVALUATION INSPECTION ON-SITE
Area of violation: Generators - Records/Reporting
Date achieved compliance: 11/26/1997
Evaluation lead agency: State

Evaluation date: 09/10/1997
Evaluation: COMPLIANCE EVALUATION INSPECTION ON-SITE
Area of violation: Generators - Manifest
Date achieved compliance: 11/26/1997
Evaluation lead agency: State

FINDS:

Registry ID: 110000834562

Environmental Interest/Information System
RCRAInfo is a national information system that supports the Resource Conservation and Recovery Act (RCRA) program through the tracking of events and activities related to facilities that generate, transport, and treat, store, or dispose of hazardous waste. RCRAInfo allows RCRA program staff to track the notification, permit, compliance, and corrective action activities required under RCRA.

STATE MASTER

HAZARDOUS WASTE BIENNIAL REPORTER

NY MANIFEST:
EPA ID: KYR000002006
Country: USA
Location Address 1: 30 WEST FOURTH STREE
Location Address 2: Not reported
Location City: NEWPORT
Location State: KY
Location Zip Code: 41071
Location Zip Code 4: Not reported

Mailing Info:
Name: SOUTHERN GRAPHICS
Contact: MIKE TILFORD
Address: 30 WEST FOURTH STREET
City/State/Zip: NEWPORT, KY 41071

SOUTHERN GRAPHIC SYSTEMS INC (Continued) **1001025239**

Country: USA
Phone: 606-431-3700

Manifest:

Document ID: NYG1081998
Manifest Status: Not reported
Trans1 State ID: 11341PNY
Trans2 State ID: Not reported
Generator Ship Date: 01/05/1999
Trans1 Recv Date: 01/05/1999
Trans2 Recv Date: Not reported
TSD Site Recv Date: 01/25/1999
Part A Recv Date: Not reported
Part B Recv Date: Not reported
Generator EPA ID: KYR000002006
Trans1 EPA ID: NYD980769947
Trans2 EPA ID: Not reported
TSDF ID: NYD045604964
Waste Code: D011 - SILVER 5.0 MG/L TCLP
Quantity: 00150
Units: G - Gallons (liquids only)* (8.3 pounds)
Number of Containers: 003
Container Type: DF - Fiberboard or plastic drums (glass)
Handling Method: R Material recovery of more than 75 percent of the total material.
Specific Gravity: 01.00
Year: 1999

Document ID: NYB7709544
Manifest Status: Completed after the designated time period for a TSDF to get a copy to the DEC
Trans1 State ID: MI041
Trans2 State ID: Not reported
Generator Ship Date: 07/03/1996
Trans1 Recv Date: 07/03/1996
Trans2 Recv Date: / /
TSD Site Recv Date: 07/24/1996
Part A Recv Date: 07/17/1996
Part B Recv Date: 08/23/1996
Generator EPA ID: KYR000002006
Trans1 EPA ID: MID981094618
Trans2 EPA ID: Not reported
TSDF ID: NYD045604964
Waste Code: D011 - SILVER 5.0 MG/L TCLP
Quantity: 00140
Units: G - Gallons (liquids only)* (8.3 pounds)
Number of Containers: 003
Container Type: DF - Fiberboard or plastic drums (glass)
Handling Method: R Material recovery of more than 75 percent of the total material.
Specific Gravity: 100
Year: 1996

Document ID: NYG1083987
Manifest Status: Not reported
Trans1 State ID: 11341PNY
Trans2 State ID: Not reported

SOUTHERN GRAPHIC SYSTEMS INC (Continued) **1001025239**

Generator Ship Date:	02/05/1999
Trans1 Recv Date:	02/05/1999
Trans2 Recv Date:	Not reported
TSD Site Recv Date:	02/10/1999
Part A Recv Date:	Not reported
Part B Recv Date:	Not reported
Generator EPA ID:	KYR000002006
Trans1 EPA ID:	NYD980769947
Trans2 EPA ID:	Not reported
TSDF ID:	NYD045604964
Waste Code:	D011 - SILVER 5.0 MG/L TCLP
Quantity:	00350
Units:	G - Gallons (liquids only)* (8.3 pounds)
Number of Containers:	007
Container Type:	DF - Fiberboard or plastic drums (glass)
Handling Method:	R Material recovery of more than 75 percent of the total material.
Specific Gravity:	01.00
Year:	1999

Document ID:	NYG0549639
Manifest Status:	Not reported
Trans1 State ID:	11341PNY
Trans2 State ID:	Not reported
Generator Ship Date:	02/10/1998
Trans1 Recv Date:	02/10/1998
Trans2 Recv Date:	Not reported
TSD Site Recv Date:	02/20/1998
Part A Recv Date:	Not reported
Part B Recv Date:	Not reported
Generator EPA ID:	KYR000002006
Trans1 EPA ID:	NYD980769947
Trans2 EPA ID:	Not reported
TSDF ID:	NYD045604964
Waste Code:	D011 - SILVER 5.0 MG/L TCLP
Quantity:	00300
Units:	G - Gallons (liquids only)* (8.3 pounds)
Number of Containers:	006
Container Type:	DF - Fiberboard or plastic drums (glass)
Handling Method:	R Material recovery of more than 75 percent of the total material.
Specific Gravity:	01.00
Year:	1998

Document ID:	NYG0550566
Manifest Status:	Not reported
Trans1 State ID:	11341PNY
Trans2 State ID:	Not reported
Generator Ship Date:	07/16/1998
Trans1 Recv Date:	07/16/1998
Trans2 Recv Date:	Not reported
TSD Site Recv Date:	07/22/1998
Part A Recv Date:	Not reported
Part B Recv Date:	Not reported
Generator EPA ID:	KYR000002006
Trans1 EPA ID:	NYD980769947
Trans2 EPA ID:	Not reported

SOUTHERN GRAPHIC SYSTEMS INC (Continued) **1001025239**

TSDF ID: NYD045604964
Waste Code: D011 - SILVER 5.0 MG/L TCLP
Quantity: 00100
Units: G - Gallons (liquids only)* (8.3 pounds)
Number of Containers: 002
Container Type: DF - Fiberboard or plastic drums (glass)
Handling Method: T Chemical, physical, or biological treatment.
Specific Gravity: 01.00
Year: 1998

Document ID: NYG0552915
Manifest Status: Not reported
Trans1 State ID: 11341PNY
Trans2 State ID: Not reported
Generator Ship Date: 09/09/1998
Trans1 Recv Date: 09/09/1998
Trans2 Recv Date: Not reported
TSD Site Recv Date: 09/23/1998
Part A Recv Date: Not reported
Part B Recv Date: Not reported
Generator EPA ID: KYR000002006
Trans1 EPA ID: NYD980769947
Trans2 EPA ID: Not reported
TSDF ID: NYD045604964
Waste Code: D011 - SILVER 5.0 MG/L TCLP
Quantity: 00275
Units: G - Gallons (liquids only)* (8.3 pounds)
Number of Containers: 005
Container Type: DF - Fiberboard or plastic drums (glass)
Handling Method: T Chemical, physical, or biological treatment.
Specific Gravity: 01.00
Year: 1998

Document ID: NYG0553743
Manifest Status: Not reported
Trans1 State ID: 11282PNY
Trans2 State ID: Not reported
Generator Ship Date: 03/23/1998
Trans1 Recv Date: 03/23/1998
Trans2 Recv Date: Not reported
TSD Site Recv Date: 04/08/1998
Part A Recv Date: Not reported
Part B Recv Date: Not reported
Generator EPA ID: KYR000002006
Trans1 EPA ID: NYD980769947
Trans2 EPA ID: Not reported
TSDF ID: NYD045604964
Waste Code: D011 - SILVER 5.0 MG/L TCLP
Quantity: 00300
Units: G - Gallons (liquids only)* (8.3 pounds)
Number of Containers: 006
Container Type: DF - Fiberboard or plastic drums (glass)
Handling Method: T Chemical, physical, or biological treatment.
Specific Gravity: 01.00
Year: 1998

SOUTHERN GRAPHIC SYSTEMS INC (Continued) **1001025239**

Document ID:	NYG0553815
Manifest Status:	Not reported
Trans1 State ID:	11341PNY
Trans2 State ID:	Not reported
Generator Ship Date:	07/01/1998
Trans1 Recv Date:	07/01/1998
Trans2 Recv Date:	Not reported
TSD Site Recv Date:	07/07/1998
Part A Recv Date:	Not reported
Part B Recv Date:	Not reported
Generator EPA ID:	KYR000002006
Trans1 EPA ID:	NYD980769947
Trans2 EPA ID:	Not reported
TSDF ID:	NYD045604964
Waste Code:	D011 - SILVER 5.0 MG/L TCLP
Quantity:	00200
Units:	G - Gallons (liquids only)* (8.3 pounds)
Number of Containers:	004
Container Type:	DF - Fiberboard or plastic drums (glass)
Handling Method:	T Chemical, physical, or biological treatment.
Specific Gravity:	01.00
Year:	1998

Document ID:	NYG0553851
Manifest Status:	Not reported
Trans1 State ID:	11341PNY
Trans2 State ID:	Not reported
Generator Ship Date:	02/25/1998
Trans1 Recv Date:	02/25/1998
Trans2 Recv Date:	Not reported
TSD Site Recv Date:	03/11/1998
Part A Recv Date:	Not reported
Part B Recv Date:	Not reported
Generator EPA ID:	KYR000002006
Trans1 EPA ID:	NYD980769947
Trans2 EPA ID:	Not reported
TSDF ID:	NYD045604964
Waste Code:	D011 - SILVER 5.0 MG/L TCLP
Quantity:	00250
Units:	G - Gallons (liquids only)* (8.3 pounds)
Number of Containers:	005
Container Type:	DF - Fiberboard or plastic drums (glass)
Handling Method:	R Material recovery of more than 75 percent of the total material.
Specific Gravity:	01.00
Year:	1998

Document ID:	NYG0554499
Manifest Status:	Not reported
Trans1 State ID:	11341PNY
Trans2 State ID:	Not reported
Generator Ship Date:	04/23/1998
Trans1 Recv Date:	04/23/1998
Trans2 Recv Date:	Not reported
TSD Site Recv Date:	04/29/1998
Part A Recv Date:	Not reported

SOUTHERN GRAPHIC SYSTEMS INC (Continued) **1001025239**

Part B Recv Date: Not reported
Generator EPA ID: KYR000002006
Trans1 EPA ID: NYD980769947
Trans2 EPA ID: Not reported
TSDF ID: NYD045604964
Waste Code: D011 - SILVER 5.0 MG/L TCLP
Quantity: 00300
Units: G - Gallons (liquids only)* (8.3 pounds)
Number of Containers: 006
Container Type: DF - Fiberboard or plastic drums (glass)
Handling Method: T Chemical, physical, or biological treatment.
Specific Gravity: 01.00
Year: 1998

Document ID: NYG0554571
Manifest Status: Not reported
Trans1 State ID: 11341PNY
Trans2 State ID: Not reported
Generator Ship Date: 06/12/1998
Trans1 Recv Date: 06/12/1998
Trans2 Recv Date: Not reported
TSD Site Recv Date: 06/25/1998
Part A Recv Date: Not reported
Part B Recv Date: Not reported
Generator EPA ID: KYR000002006
Trans1 EPA ID: NYD980769947
Trans2 EPA ID: Not reported
TSDF ID: NYD045604964
Waste Code: D011 - SILVER 5.0 MG/L TCLP
Quantity: 00250
Units: G - Gallons (liquids only)* (8.3 pounds)
Number of Containers: 005
Container Type: DF - Fiberboard or plastic drums (glass)
Handling Method: T Chemical, physical, or biological treatment.
Specific Gravity: 01.00
Year: 1998

Document ID: NYB5086512
Manifest Status: Not reported
Trans1 State ID: 11282PNY
Trans2 State ID: Not reported
Generator Ship Date: 05/20/1998
Trans1 Recv Date: 05/20/1998
Trans2 Recv Date: Not reported
TSD Site Recv Date: 05/28/1998
Part A Recv Date: Not reported
Part B Recv Date: Not reported
Generator EPA ID: KYR000002006
Trans1 EPA ID: NYD980769947
Trans2 EPA ID: Not reported
TSDF ID: NYD045604964
Waste Code: D011 - SILVER 5.0 MG/L TCLP
Quantity: 00250
Units: G - Gallons (liquids only)* (8.3 pounds)
Number of Containers: 005

SOUTHERN GRAPHIC SYSTEMS INC (Continued) **1001025239**

Container Type: DF - Fiberboard or plastic drums (glass)
Handling Method: T Chemical, physical, or biological treatment.
Specific Gravity: 01.00
Year: 1998

Document ID: NYG0499005
Manifest Status: Not reported
Trans1 State ID: 11341PNY
Trans2 State ID: Not reported
Generator Ship Date: 01/20/1998
Trans1 Recv Date: 01/20/1998
Trans2 Recv Date: Not reported
TSD Site Recv Date: 02/04/1998
Part A Recv Date: Not reported
Part B Recv Date: Not reported
Generator EPA ID: KYR000002006
Trans1 EPA ID: NYD980769947
Trans2 EPA ID: Not reported
TSDF ID: NYD045604964
Waste Code: D011 - SILVER 5.0 MG/L TCLP
Quantity: 00350
Units: G - Gallons (liquids only)* (8.3 pounds)
Number of Containers: 007
Container Type: DF - Fiberboard or plastic drums (glass)
Handling Method: R Material recovery of more than 75 percent of the total material.
Specific Gravity: 01.00
Year: 1998

Document ID: NYB8378145
Manifest Status: Completed after the designated time period for a TSDF to get a copy to the DEC
Trans1 State ID: MI041
Trans2 State ID: Not reported
Generator Ship Date: 04/08/1997
Trans1 Recv Date: 04/08/1997
Trans2 Recv Date: / /
TSD Site Recv Date: 04/29/1997
Part A Recv Date: 04/21/1997
Part B Recv Date: 05/16/1997
Generator EPA ID: KYR000002006
Trans1 EPA ID: MID981094618
Trans2 EPA ID: Not reported
TSDF ID: NYD045604964
Waste Code: D011 - SILVER 5.0 MG/L TCLP
Quantity: 00440
Units: G - Gallons (liquids only)* (8.3 pounds)
Number of Containers: 008
Container Type: DF - Fiberboard or plastic drums (glass)
Handling Method: R Material recovery of more than 75 percent of the total material.
Specific Gravity: 100
Year: 1997

Document ID: NYG0497448
Manifest Status: Completed after the designated time period for a TSDF to get a copy to the DEC
Trans1 State ID: 11341PNY

SOUTHERN GRAPHIC SYSTEMS INC (Continued) **1001025239**

Trans2 State ID:	Not reported
Generator Ship Date:	11/06/1997
Trans1 Recv Date:	11/06/1997
Trans2 Recv Date:	/ /
TSD Site Recv Date:	11/18/1997
Part A Recv Date:	12/01/1997
Part B Recv Date:	12/24/1997
Generator EPA ID:	KYR000002006
Trans1 EPA ID:	NYD980769947
Trans2 EPA ID:	Not reported
TSDF ID:	NYD045604964
Waste Code:	D011 - SILVER 5.0 MG/L TCLP
Quantity:	00260
Units:	G - Gallons (liquids only)* (8.3 pounds)
Number of Containers:	005
Container Type:	DF - Fiberboard or plastic drums (glass)
Handling Method:	T Chemical, physical, or biological treatment.
Specific Gravity:	100
Year:	1997

Document ID:	NYG0498816
Manifest Status:	Completed after the designated time period for a TSDF to get a copy to the DEC
Trans1 State ID:	11341PNY
Trans2 State ID:	Not reported
Generator Ship Date:	12/08/1997
Trans1 Recv Date:	12/08/1997
Trans2 Recv Date:	/ /
TSD Site Recv Date:	12/22/1997
Part A Recv Date:	12/23/1997
Part B Recv Date:	01/22/1998
Generator EPA ID:	KYR000002006
Trans1 EPA ID:	NYD980769947
Trans2 EPA ID:	Not reported
TSDF ID:	NYD045604964
Waste Code:	D011 - SILVER 5.0 MG/L TCLP
Quantity:	00330
Units:	G - Gallons (liquids only)* (8.3 pounds)
Number of Containers:	006
Container Type:	DF - Fiberboard or plastic drums (glass)
Handling Method:	T Chemical, physical, or biological treatment.
Specific Gravity:	100
Year:	1997

Document ID:	NYG0184185
Manifest Status:	Completed after the designated time period for a TSDF to get a copy to the DEC
Trans1 State ID:	MI041
Trans2 State ID:	Not reported
Generator Ship Date:	09/02/1997
Trans1 Recv Date:	09/02/1997
Trans2 Recv Date:	/ /
TSD Site Recv Date:	09/23/1997
Part A Recv Date:	09/16/1997
Part B Recv Date:	10/15/1997
Generator EPA ID:	KYR000002006
Trans1 EPA ID:	MID981094618

SOUTHERN GRAPHIC SYSTEMS INC (Continued) **1001025239**

Trans2 EPA ID: Not reported
TSDF ID: NYD045604964
Waste Code: D011 - SILVER 5.0 MG/L TCLP
Quantity: 00330
Units: G - Gallons (liquids only)* (8.3 pounds)
Number of Containers: 006
Container Type: DF - Fiberboard or plastic drums (glass)
Handling Method: R Material recovery of more than 75 percent of the total material.
Specific Gravity: 100
Year: 1997

Document ID: NYG0497439
Manifest Status: Completed after the designated time period for a TSDF to get a copy to the DEC
Trans1 State ID: 11341PNY
Trans2 State ID: Not reported
Generator Ship Date: 09/24/1997
Trans1 Recv Date: 09/24/1997
Trans2 Recv Date: / /
TSD Site Recv Date: 10/07/1997
Part A Recv Date: 10/21/1997
Part B Recv Date: 10/29/1997
Generator EPA ID: KYR000002006
Trans1 EPA ID: NYD980769947
Trans2 EPA ID: Not reported
TSDF ID: NYD045604964
Waste Code: D011 - SILVER 5.0 MG/L TCLP
Quantity: 00330
Units: G - Gallons (liquids only)* (8.3 pounds)
Number of Containers: 006
Container Type: DF - Fiberboard or plastic drums (glass)
Handling Method: R Material recovery of more than 75 percent of the total material.
Specific Gravity: 100
Year: 1997

Document ID: NYG0182187
Manifest Status: Completed copy
Trans1 State ID: MI041
Trans2 State ID: Not reported
Generator Ship Date: 04/29/1997
Trans1 Recv Date: 04/29/1997
Trans2 Recv Date: / /
TSD Site Recv Date: 05/02/1997
Part A Recv Date: 05/14/1997
Part B Recv Date: 05/15/1997
Generator EPA ID: KYR000002006
Trans1 EPA ID: MID981094618
Trans2 EPA ID: Not reported
TSDF ID: NYD045604964
Waste Code: D011 - SILVER 5.0 MG/L TCLP
Quantity: 00330
Units: G - Gallons (liquids only)* (8.3 pounds)
Number of Containers: 006
Container Type: DF - Fiberboard or plastic drums (glass)
Handling Method: R Material recovery of more than 75 percent of the total material.
Specific Gravity: 100

SOUTHERN GRAPHIC SYSTEMS INC (Continued) **1001025239**

Year: 1997

Document ID: NYG0184635
Manifest Status: Completed after the designated time period for a TSDF to get a copy to the DEC
Trans1 State ID: MI041
Trans2 State ID: Not reported
Generator Ship Date: 10/02/1997
Trans1 Recv Date: 10/02/1997
Trans2 Recv Date: / /
TSD Site Recv Date: 10/30/1997
Part A Recv Date: 10/24/1997
Part B Recv Date: 01/20/1998
Generator EPA ID: KYR000002006
Trans1 EPA ID: MID981094618
Trans2 EPA ID: Not reported
TSDF ID: NYD045604964
Waste Code: D011 - SILVER 5.0 MG/L TCLP
Quantity: 00165
Units: G - Gallons (liquids only)* (8.3 pounds)
Number of Containers: 003
Container Type: DM - Metal drums, barrels
Handling Method: R Material recovery of more than 75 percent of the total material.
Specific Gravity: 100
Year: 1997

J48 **SOUTHERN GRAPHICS SYSTEMS** **NY MANIFEST** **1009221632**
ENE **30 WEST 4TH ST** **N/A**
< 1/8 **NEWPORT, KY 41071**
0.044 mi.
231 ft. **Site 2 of 3 in cluster J**

Relative:
Higher

Actual:
510 ft.

NY MANIFEST:
EPA ID: KYD000002006
Country: USA
Location Address 1: 30 WEST 4TH ST
Location Address 2: Not reported
Location City: NEWPORT
Location State: KY
Location Zip Code: 41071
Location Zip Code 4: Not reported

Mailing Info:
Name: SOUTHERN GRAPHICS SYSTEMS
Contact: GREGORY SWOPE
Address: 30 WEST 4TH ST
City/State/Zip: NEWPORT, KY 41071
Country: USA
Phone: 606-431-3700

Manifest:

Document ID: NYG0550854
Manifest Status: Not reported
Trans1 State ID: 11341PNY
Trans2 State ID: Not reported
Generator Ship Date: 08/12/1998
Trans1 Recv Date: 08/12/1998

SOUTHERN GRAPHICS SYSTEMS (Continued) **1009221632**

Trans2 Recv Date:	Not reported
TSD Site Recv Date:	08/24/1998
Part A Recv Date:	Not reported
Part B Recv Date:	Not reported
Generator EPA ID:	KYD000002006
Trans1 EPA ID:	NYD980769947
Trans2 EPA ID:	Not reported
TSDF ID:	NYD045604964
Waste Code:	D011 - SILVER 5.0 MG/L TCLP
Quantity:	00275
Units:	G - Gallons (liquids only)* (8.3 pounds)
Number of Containers:	005
Container Type:	DF - Fiberboard or plastic drums (glass)
Handling Method:	T Chemical, physical, or biological treatment.
Specific Gravity:	01.00
Year:	1998

Document ID:	NYG1357506
Manifest Status:	Not reported
Trans1 State ID:	11341PNY
Trans2 State ID:	Not reported
Generator Ship Date:	10/05/1998
Trans1 Recv Date:	10/05/1998
Trans2 Recv Date:	Not reported
TSD Site Recv Date:	10/08/1998
Part A Recv Date:	Not reported
Part B Recv Date:	Not reported
Generator EPA ID:	KYD000002006
Trans1 EPA ID:	NYD980769947
Trans2 EPA ID:	Not reported
TSDF ID:	NYD045604964
Waste Code:	D011 - SILVER 5.0 MG/L TCLP
Quantity:	00300
Units:	G - Gallons (liquids only)* (8.3 pounds)
Number of Containers:	006
Container Type:	DF - Fiberboard or plastic drums (glass)
Handling Method:	T Chemical, physical, or biological treatment.
Specific Gravity:	01.00
Year:	1998

Document ID:	NYG1359351
Manifest Status:	Not reported
Trans1 State ID:	11341PNY
Trans2 State ID:	Not reported
Generator Ship Date:	11/23/1998
Trans1 Recv Date:	11/23/1998
Trans2 Recv Date:	Not reported
TSD Site Recv Date:	12/07/1998
Part A Recv Date:	Not reported
Part B Recv Date:	Not reported
Generator EPA ID:	KYD000002006
Trans1 EPA ID:	NYD980769947
Trans2 EPA ID:	Not reported
TSDF ID:	NYD045604964
Waste Code:	D011 - SILVER 5.0 MG/L TCLP

SOUTHERN GRAPHICS SYSTEMS (Continued) **1009221632**

Quantity: 00150
Units: G - Gallons (liquids only)* (8.3 pounds)
Number of Containers: 003
Container Type: DF - Fiberboard or plastic drums (glass)
Handling Method: R Material recovery of more than 75 percent of the total material.
Specific Gravity: 01.00
Year: 1998

Document ID: NYG1358604
Manifest Status: Not reported
Trans1 State ID: 11341PNY
Trans2 State ID: Not reported
Generator Ship Date: 12/16/1998
Trans1 Recv Date: 12/16/1998
Trans2 Recv Date: Not reported
TSD Site Recv Date: 12/21/1998
Part A Recv Date: Not reported
Part B Recv Date: Not reported
Generator EPA ID: KYD000002006
Trans1 EPA ID: NYD980769947
Trans2 EPA ID: Not reported
TSDF ID: NYD045604964
Waste Code: D011 - SILVER 5.0 MG/L TCLP
Quantity: 00275
Units: G - Gallons (liquids only)* (8.3 pounds)
Number of Containers: 005
Container Type: DF - Fiberboard or plastic drums (glass)
Handling Method: R Material recovery of more than 75 percent of the total material.
Specific Gravity: 01.00
Year: 1998

Document ID: NYG1359342
Manifest Status: Not reported
Trans1 State ID: 11341PNY
Trans2 State ID: 11590PNY
Generator Ship Date: 11/09/1998
Trans1 Recv Date: 11/09/1998
Trans2 Recv Date: 11/24/1998
TSD Site Recv Date: 11/25/1998
Part A Recv Date: Not reported
Part B Recv Date: Not reported
Generator EPA ID: KYD000002006
Trans1 EPA ID: NYD980769947
Trans2 EPA ID: NYD980769947
TSDF ID: NYD045604964
Waste Code: D011 - SILVER 5.0 MG/L TCLP
Quantity: 00250
Units: G - Gallons (liquids only)* (8.3 pounds)
Number of Containers: 005
Container Type: DF - Fiberboard or plastic drums (glass)
Handling Method: R Material recovery of more than 75 percent of the total material.
Specific Gravity: 01.00
Year: 1998

SOUTHERN GRAPHICS SYSTEMS (Continued) **1009221632**

Document ID:	NYG1358595
Manifest Status:	Not reported
Trans1 State ID:	11341PNY
Trans2 State ID:	Not reported
Generator Ship Date:	10/26/1998
Trans1 Recv Date:	10/26/1998
Trans2 Recv Date:	Not reported
TSD Site Recv Date:	11/09/1998
Part A Recv Date:	Not reported
Part B Recv Date:	Not reported
Generator EPA ID:	KYD000002006
Trans1 EPA ID:	NYD980769947
Trans2 EPA ID:	Not reported
TSDF ID:	NYD045604964
Waste Code:	D011 - SILVER 5.0 MG/L TCLP
Quantity:	00300
Units:	G - Gallons (liquids only)* (8.3 pounds)
Number of Containers:	006
Container Type:	DF - Fiberboard or plastic drums (glass)
Handling Method:	R Material recovery of more than 75 percent of the total material.
Specific Gravity:	01.00
Year:	1998

I49 **622 SCOTT ST.** **US BROWNFIELDS** **1016353491**
SW **622 SCOTT ST.** **FINDS** **N/A**
< 1/8 **COVINGTON, KY 41011**
0.044 mi.
234 ft. **Site 4 of 6 in cluster I**

Relative:
Higher

Actual:
508 ft.

US BROWNFIELDS:

Recipient name:	Covington, City of
Grant type:	Assessment
Property name:	622 SCOTT ST.
Property #:	Not reported
Parcel size:	.19
Property Description:	Previously owned by Guardian Paper Co.
Latitude:	39.0846918
Longitude:	-84.5087233
HCM label:	Not reported
Map scale:	Not reported
Point of reference:	Not reported
Datum:	World Geodetic System of 1984
ACRES property ID:	102121
Start date:	Not reported
Completed date:	Not reported
Acres cleaned up:	Not reported
Cleanup funding:	Not reported
Cleanup funding source:	Not reported
Assessment funding:	1817
Assessment funding source:	US EPA - Brownfields Assessment Cooperative Agreement
Redevelopment funding:	Not reported
Redev. funding source:	Not reported
Redev. funding entity name:	Not reported
Redevelopment start date:	Not reported
Assessment funding entity:	USEPA
Cleanup funding entity:	Not reported
Grant type:	H
Accomplishment type:	Phase I Environmental Assessment

622 SCOTT ST. (Continued) **1016353491**

Accomplishment count:	1
Cooperative agreement #:	95406108
Ownership entity:	Private
Current owner:	The Point/Arc of Northern KY
Did owner change:	N
Cleanup required:	Unknown
Video available:	No
Photo available:	Yes
Institutional controls required:	U
IC Category proprietary controls:	Not reported
IC cat. info. devices:	Not reported
IC cat. gov. controls:	Not reported
IC cat. enforcement permit tools:	Not reported
IC in place date:	Not reported
IC in place:	No
State/tribal program date:	Not reported
State/tribal program ID:	Not reported
State/tribal NFA date:	Not reported
Air contaminated:	Not reported
Air cleaned:	Not reported
Asbestos found:	Not reported
Asbestos cleaned:	Not reported
Controled substance found:	Not reported
Controled substance cleaned:	Not reported
Drinking water affected:	Not reported
Drinking water cleaned:	Not reported
Groundwater affected:	Not reported
Groundwater cleaned:	Not reported
Lead contaminant found:	Not reported
Lead cleaned up:	Not reported
No media affected:	Not reported
Unknown media affected:	Y
Other cleaned up:	Not reported
Other metals found:	Not reported
Other metals cleaned:	Not reported
Other contaminants found:	Not reported
Other contams found description:	Not reported
PAHs found:	Not reported
PAHs cleaned up:	Not reported
PCBs found:	Not reported
PCBs cleaned up:	Not reported
Petro products found:	Not reported
Petro products cleaned:	Not reported
Sediments found:	Not reported
Sediments cleaned:	Not reported
Soil affected:	Not reported
Soil cleaned up:	Not reported
Surface water cleaned:	Not reported
VOCs found:	Not reported
VOCs cleaned:	Not reported
Cleanup other description:	Not reported
Num. of cleanup and re-dev. jobs:	0
Past use greenspace acreage:	Not reported
Past use residential acreage:	Not reported
Past use commercial acreage:	.19
Past use industrial acreage:	Not reported
Future use greenspace acreage:	Not reported

622 SCOTT ST. (Continued) **1016353491**

Future use residential acreage:	Not reported
Future use commercial acreage:	Not reported
Future use industrial acreage:	Not reported
Greenspace acreage and type:	Not reported
Superfund Fed. landowner flag:	N
Arsenic cleaned up:	Not reported
Cadmium cleaned up:	Not reported
Chromium cleaned up:	Not reported
Copper cleaned up:	Not reported
Iron cleaned up:	Not reported
mercury cleaned up:	Not reported
nickel cleaned up:	Not reported
No clean up:	Not reported
Pesticides cleaned up:	Not reported
Selenium cleaned up:	Not reported
SVOCs cleaned up:	Not reported
Unknown clean up:	Not reported
Arsenic contaminant found:	Not reported
Cadmium contaminant found:	Not reported
Chromium contaminant found:	Not reported
Copper contaminant found:	Not reported
Iron contaminant found:	Not reported
Mercury contaminant found:	Not reported
Nickel contaminant found:	Not reported
No contaminant found:	Not reported
Pesticides contaminant found:	Not reported
Selenium contaminant found:	Not reported
SVOCs contaminant found:	Not reported
Unknown contaminant found:	Not reported
Future Use: Multistory	Not reported
Media affected Bluiding Material:	Not reported
Media affected indoor air:	Not reported
Building material media cleaned up:	Not reported
Indoor air media cleaned up:	Not reported
Unknown media cleaned up:	Not reported
Past Use: Multistory	Not reported

FINDS:

Registry ID: 110040402702

Environmental Interest/Information System
US EPA Assessment, Cleanup and Redevelopment Exchange System (ACRES) is an federal online database for Brownfields Grantees to electronically submit data directly to EPA.

I50 **EDR US Hist Cleaners** **1015082186**
SW **622 SCOTT ST** **N/A**
< 1/8 **COVINGTON, KY 41011**
0.044 mi.
234 ft. **Site 5 of 6 in cluster I**

Relative:
Higher

Actual:
508 ft.

EDR Historical Cleaners:

Name:	FAMILY LAUNDRY CTR
Year:	2004
Address:	622 SCOTT ST

I51 **KY BROWNFIELDS** **S110293319**
SW **622 SCOTT ST.** **N/A**
< 1/8 **COVINGTON, KY 41011**
0.044 mi.
234 ft. **Site 6 of 6 in cluster I**

Relative:
Higher

Actual:
508 ft.

BROWNFIELDS:

Acreage:	0.19
Zoning:	Not reported
BF #:	47
Latitude:	Not reported
Longitude:	Not reported
Lat/Long Method:	Not reported
Current Use:	Horse-drawn carriage ride company
Past Use:	Paper company, used car sales and service
Market?:	N
Marketing Goal:	Not reported
Known Contaminant:	Not reported
Suspected Contaminate:	PCBs, asbestos, petroleum substances
Investig. Status:	Phase I Environmental Site Assessment (All Appropriate Inquiry) completed
Remed Status:	Remediation has not begun
Controls?:	No
Controls Descr:	Not reported
Inv Comments:	Not reported
Remed Comments:	Not reported
Contact Relation:	Other
Contact Company:	Not reported
Contact Name:	Not reported
Contact Addr 1:	622 Scott St.
Contact City/State/Zip:	Covington, KY 41011
Contact Phone:	859-292-2133
Contact Email:	Not reported
Owner Company:	Not reported
Owner Name:	Not reported
Owner Addr 1:	622 Scott St.
Owner City/State/Zip:	Covington, KY 41011
Owner Phone:	Not reported
Owner Email:	Not reported
Buildings?:	No
Water Available:	Served
Water Provider:	Northern Kentucky Water District
Wastewater Available:	Served by utility
Wastewater Provider:	Sanitation District No. 1
Gas Available:	Served
Gas Provider:	Duke Energy Kentucky
Electricity Available:	Served
Electricity Provider:	Duke Energy Kentucky
Broadband Available:	Not reported
Broadband Provider:	Not reported
Additional Util Comm.:	Not reported
Int. Airport:	Cincinnati/Northern Kentucky International Airport
Distance Int. Airport:	0
Parkway:	Not reported
Distance Parkway:	Not reported
Loc Airport:	Not reported
Distance Loc Airport:	Not reported
Railroad:	Not reported
Distance Railroad:	Not reported

(Continued) **S110293319**

Riverport:	Not reported
Distance Riverport:	Not reported
Transport Comment:	Not reported
Sale/Lease:	Not reported
Sale Price:	Not reported
Property Photographs:	N
Aerial Photographs:	N
Property Map:	N
Curr Rev Date:	03/31/2010
AI#:	Not reported
BF Status:	Property accepted for listing only - Verified
Potential Incentives:	Not reported
Incentives Used:	Not reported
Redevelopment Benefits:	Not reported
Agency Comment:	Not reported

52
WSW
< 1/8
0.067 mi.
356 ft.

GENERAL SERVICES ADM-VACANT LOT **KY UST** **U002252661**
5TH ST & MADISON ST **N/A**
COVINGTON, KY 41011

Relative:
Higher

Actual:
514 ft.

UST:

Facility Name:	GENERAL SERVICES ADM-VACANT LOT
Sequence Id:	1009059
Facility ID:	66702
Owner Name:	General Services Administration
Owner Address:	400 W PEACHTREE ST
Owner Address2:	Not reported
Owner Address3:	Not reported
Owner City,St,Zip:	Atlanta, GA 30365
Internal Document ID:	0
Latitude:	39.08585
Longitude:	-84.5107
Inert Material Code:	Not reported
Removed Date:	07/25/1995
Change in Service Date:	Not reported
Tank Pit Num:	Not reported
Tank Mfg Code:	Not reported
Tank Overfill Protection:	UNK
Last Tank Test Date:	Not reported
Relined Date:	Not reported
Lining Insp Date:	Not reported
Pipe Release Detection:	NON
Pipe Rel Detect Suc Code:	NON
Pipe Leak Detect Code:	NA
Last Contained Date:	Not reported
Pipe Mfg Code:	Not reported
Last Pipe Test Date:	Not reported
Last CP Test Date:	Not reported
Added To Flex Date:	Not reported
Added To Piping Date:	Not reported
Decode For Tstatus:	Removed Tank Verified
Decode For Inertmatcd:	Not reported
Decode For Tmatcode:	Unknown
Decode For Textcrprcd:	Unknown
Decode For Treldetcod:	None

GENERAL SERVICES ADM-VACANT LOT (Continued) **U002252661**

Decode For Tintprotcd:	Unknown
Decode For Tsplprevcd:	Unknown
Decode For Tovflprvcd:	Unknown
Decode For Pmatcode:	Unknown
Decode For Pextcoprcd:	Unknown
Decode For Ptypecode:	Suction
Decode For Preldetcod:	None
Decode For Preldetsuc:	None
Decode For Plekdetcod:	Not Applicable
Decode For Tsubcd:	Gasoline
Decode For Tmancd:	Not reported
Decode For Pmancd:	Not reported
Subject Item ID:	1
Tank Status:	TRM
Installation Date:	01/01/1980
Closed In Place Date:	Not reported
Capacity in Gallons:	1000
Compartment Number:	1
Piping Installation Date:	Not reported
Added To Tank Date:	Not reported

K53 **NEWPORT YELLOW CAB** **KY UST** **U001181212**
ENE **629 YORK ST** **KY AIRS** **N/A**
< 1/8 **NEWPORT, KY 41701** **KY Financial Assurance**
0.069 mi.
365 ft. **Site 1 of 3 in cluster K**

Relative:
Higher

Actual:
517 ft.

UST:

Facility Name:	NEWPORT YELLOW CAB
Sequence Id:	2599019
Facility ID:	37574
Owner Name:	Yellow Cab Of Newport Inc
Owner Address:	629 YORK ST
Owner Address2:	Not reported
Owner Address3:	Not reported
Owner City,St,Zip:	Newport, KY 41071
Internal Document ID:	0
Latitude:	39.090253
Longitude:	-84.494061
Inert Material Code:	Not reported
Removed Date:	01/12/1993
Change in Service Date:	Not reported
Tank Pit Num:	Not reported
Tank Mfg Code:	Not reported
Tank Overfill Protection:	ASD
Last Tank Test Date:	Not reported
Relined Date:	Not reported
Lining Insp Date:	Not reported
Pipe Release Detection:	UNK
Pipe Rel Detect Suc Code:	UNK
Pipe Leak Detect Code:	NA
Last Contained Date:	Not reported
Pipe Mfg Code:	Not reported
Last Pipe Test Date:	Not reported
Last CP Test Date:	Not reported
Added To Flex Date:	Not reported
Added To Piping Date:	Not reported

NEWPORT YELLOW CAB (Continued) **U001181212**

Decode For Tstatus:	Removed Tank Verified
Decode For Inertmatcd:	Not reported
Decode For Tmatcode:	Single Wall Steel
Decode For Textcrprcd:	Unknown
Decode For Treldetcod:	Automatic Tank Gauging
Decode For Tintprotcd:	Unknown
Decode For Tsplprevcd:	Single Wall Spill Bucket
Decode For Tovflprvcd:	Automatic Shutoff Device
Decode For Pmatcode:	Single Wall Steel
Decode For Pextcoprcd:	Unknown
Decode For Ptypecode:	Suction
Decode For Preldetcod:	Unknown
Decode For Preldetsuc:	Unknown
Decode For Plekdetcod:	Not Applicable
Decode For Tsubcd:	Gasoline
Decode For Tmancd:	Not reported
Decode For Pmancd:	Not reported
Subject Item ID:	1
Tank Status:	TRM
Installation Date:	01/01/1977
Closed In Place Date:	Not reported
Capacity in Gallons:	1000
Compartment Number:	1
Piping Installation Date:	Not reported
Added To Tank Date:	Not reported
Inert Material Code:	Not reported
Removed Date:	01/12/1993
Change in Service Date:	Not reported
Tank Pit Num:	Not reported
Tank Mfg Code:	Not reported
Tank Overfill Protection:	UNK
Last Tank Test Date:	Not reported
Relined Date:	Not reported
Lining Insp Date:	Not reported
Pipe Release Detection:	UNK
Pipe Rel Detect Suc Code:	UNK
Pipe Leak Detect Code:	NA
Last Contained Date:	Not reported
Pipe Mfg Code:	Not reported
Last Pipe Test Date:	Not reported
Last CP Test Date:	Not reported
Added To Flex Date:	Not reported
Added To Piping Date:	Not reported
Decode For Tstatus:	Removed Tank Verified
Decode For Inertmatcd:	Not reported
Decode For Tmatcode:	Single Wall Steel
Decode For Textcrprcd:	Unknown
Decode For Treldetcod:	None
Decode For Tintprotcd:	Unknown
Decode For Tsplprevcd:	Unknown
Decode For Tovflprvcd:	Unknown
Decode For Pmatcode:	Single Wall Steel
Decode For Pextcoprcd:	Unknown
Decode For Ptypecode:	Unknown
Decode For Preldetcod:	Unknown
Decode For Preldetsuc:	Unknown

NEWPORT YELLOW CAB (Continued) **U001181212**

Decode For Plekdetcod:	Not Applicable
Decode For Tsubcd:	Gasoline
Decode For Tmancd:	Not reported
Decode For Pmancd:	Not reported
Subject Item ID:	2
Tank Status:	TRM
Installation Date:	01/01/1982
Closed In Place Date:	Not reported
Capacity in Gallons:	2000
Compartment Number:	1
Piping Installation Date:	Not reported
Added To Tank Date:	Not reported
Inert Material Code:	Not reported
Removed Date:	04/01/1986
Change in Service Date:	Not reported
Tank Pit Num:	Not reported
Tank Mfg Code:	Not reported
Tank Overfill Protection:	UNK
Last Tank Test Date:	Not reported
Relined Date:	Not reported
Lining Insp Date:	Not reported
Pipe Release Detection:	UNK
Pipe Rel Detect Suc Code:	UNK
Pipe Leak Detect Code:	NA
Last Contained Date:	Not reported
Pipe Mfg Code:	Not reported
Last Pipe Test Date:	Not reported
Last CP Test Date:	Not reported
Added To Flex Date:	Not reported
Added To Piping Date:	Not reported
Decode For Tstatus:	Removed Prior to 1988
Decode For Inertmatcd:	Not reported
Decode For Tmatcode:	Single Wall Steel
Decode For Textcrprcd:	Unknown
Decode For Treldetcod:	None
Decode For Tintprotcd:	Unknown
Decode For Tsplprevcd:	Unknown
Decode For Tovflprvcd:	Unknown
Decode For Pmatcode:	Single Wall Steel
Decode For Pextcoprcd:	Unknown
Decode For Ptypecode:	Unknown
Decode For Preldetcod:	Unknown
Decode For Preldetsuc:	Unknown
Decode For Plekdetcod:	Not Applicable
Decode For Tsubcd:	Unknown Substance
Decode For Tmancd:	Not reported
Decode For Pmancd:	Not reported
Subject Item ID:	3
Tank Status:	TR8
Installation Date:	01/01/1984
Closed In Place Date:	Not reported
Capacity in Gallons:	1000
Compartment Number:	1
Piping Installation Date:	Not reported
Added To Tank Date:	Not reported

NEWPORT YELLOW CAB (Continued) **U001181212**

Inert Material Code:	Not reported
Removed Date:	04/01/1986
Change in Service Date:	Not reported
Tank Pit Num:	Not reported
Tank Mfg Code:	Not reported
Tank Overfill Protection:	UNK
Last Tank Test Date:	Not reported
Relined Date:	Not reported
Lining Insp Date:	Not reported
Pipe Release Detection:	UNK
Pipe Rel Detect Suc Code:	UNK
Pipe Leak Detect Code:	NA
Last Contained Date:	Not reported
Pipe Mfg Code:	Not reported
Last Pipe Test Date:	Not reported
Last CP Test Date:	Not reported
Added To Flex Date:	Not reported
Added To Piping Date:	Not reported
Decode For Tstatus:	Removed Prior to 1988
Decode For Inertmatcd:	Not reported
Decode For Tmatcode:	Single Wall Steel
Decode For Textcrprcd:	Unknown
Decode For Treldetcod:	None
Decode For Tintprotcd:	Unknown
Decode For Tsplprevcd:	Unknown
Decode For Tovflprvcd:	Unknown
Decode For Pmatcode:	Single Wall Steel
Decode For Pextcoprcd:	Unknown
Decode For Ptypecode:	Unknown
Decode For Preldetcod:	Unknown
Decode For Preldetsuc:	Unknown
Decode For Plekdetcod:	Not Applicable
Decode For Tsubcd:	Unknown Substance
Decode For Tmancd:	Not reported
Decode For Pmancd:	Not reported
Subject Item ID:	4
Tank Status:	TR8
Installation Date:	01/01/1984
Closed In Place Date:	Not reported
Capacity in Gallons:	1000
Compartment Number:	1
Piping Installation Date:	Not reported
Added To Tank Date:	Not reported

Inert Material Code:	Not reported
Removed Date:	04/01/1986
Change in Service Date:	Not reported
Tank Pit Num:	Not reported
Tank Mfg Code:	Not reported
Tank Overfill Protection:	UNK
Last Tank Test Date:	Not reported
Relined Date:	Not reported
Lining Insp Date:	Not reported
Pipe Release Detection:	UNK
Pipe Rel Detect Suc Code:	UNK
Pipe Leak Detect Code:	NA
Last Contained Date:	Not reported

NEWPORT YELLOW CAB (Continued) **U001181212**

Pipe Mfg Code:	Not reported
Last Pipe Test Date:	Not reported
Last CP Test Date:	Not reported
Added To Flex Date:	Not reported
Added To Piping Date:	Not reported
Decode For Tstatus:	Removed Prior to 1988
Decode For Inertmatcd:	Not reported
Decode For Tmatcode:	Single Wall Steel
Decode For Textcrprcd:	Unknown
Decode For Treldetcod:	None
Decode For Tintprotcd:	Unknown
Decode For Tsplprevcd:	Unknown
Decode For Tovflprvcd:	Unknown
Decode For Pmatcode:	Single Wall Steel
Decode For Pextcoprcd:	Unknown
Decode For Ptypecode:	Unknown
Decode For Preldetcod:	Unknown
Decode For Preldetsuc:	Unknown
Decode For Plekdetcod:	Not Applicable
Decode For Tsubcd:	Unknown Substance
Decode For Tmancd:	Not reported
Decode For Pmancd:	Not reported
Subject Item ID:	5
Tank Status:	TR8
Installation Date:	01/01/1984
Closed In Place Date:	Not reported
Capacity in Gallons:	1000
Compartment Number:	1
Piping Installation Date:	Not reported
Added To Tank Date:	Not reported
Inert Material Code:	Not reported
Removed Date:	Not reported
Change in Service Date:	Not reported
Tank Pit Num:	Not reported
Tank Mfg Code:	FRP
Tank Overfill Protection:	ASD
Last Tank Test Date:	Not reported
Relined Date:	Not reported
Lining Insp Date:	Not reported
Pipe Release Detection:	NON
Pipe Rel Detect Suc Code:	CKV
Pipe Leak Detect Code:	NA
Last Contained Date:	Not reported
Pipe Mfg Code:	AMR
Last Pipe Test Date:	Not reported
Last CP Test Date:	Not reported
Added To Flex Date:	Not reported
Added To Piping Date:	Not reported
Decode For Tstatus:	Active
Decode For Inertmatcd:	Not reported
Decode For Tmatcode:	Fiberglass Reinforced
Decode For Textcrprcd:	Not Applicable
Decode For Treldetcod:	Automatic Tank Gauging
Decode For Tintprotcd:	Not Applicable
Decode For Tsplprevcd:	Single Wall Spill Bucket
Decode For Tovflprvcd:	Automatic Shutoff Device

NEWPORT YELLOW CAB (Continued) **U001181212**

Decode For Pmatcode:	Fiberglass Reinforced Plastic
Decode For Pextcoprcd:	Not Applicable
Decode For Ptypecode:	Suction
Decode For Preldetcod:	None
Decode For Preldetsuc:	Check Valve
Decode For Plekdetcod:	Not Applicable
Decode For Tsubcd:	GAS-UNL-Reg Unl Gas
Decode For Tmancd:	Fiberglass Manufacturer Unknown
Decode For Pmancd:	Ameron
Subject Item ID:	6
Tank Status:	TAC
Installation Date:	01/15/1993
Closed In Place Date:	Not reported
Capacity in Gallons:	12000
Compartment Number:	1
Piping Installation Date:	Not reported
Added To Tank Date:	Not reported

AIRS:

Facility:	2103700675
Alt Facility Name:	Newport Yellow Cab
Alt Facility End Date:	Not reported
Contact Name:	Mr. Gary R Ward
Contact Addr:	1810 Monmouth St
City:	Newport
State:	KY
Zip:	41071
Phone:	859-261-8841
Daq contact fax:	Not reported
Daq contact email:	Not reported
Emps:	25
Plant Class Descr.:	R; Registered Source
Principal Product:	GASOLINE-CY99THRUP=387331
Acreage:	0.50
Latitude/Longitude:	39.09 / -84.49
SIC:	5541
SIC Desc:	Gasoline Service Stations
NAIC:	447110
NAIC Desc:	Gasoline Stations with Convenience Stores
AI Id:	37574
AI Start Date:	06/18/2003
AI End Date:	Not reported
DAQ AI Type:	RETAIL- Retail Trade, Gasoline Stations (447)
DAQ Reg Comment:	Not reported
Mailing Address Line 2:	Not reported
Mailing Address Line 3:	Not reported
SCC:	Not reported
State Plant Class Code:	R000
Inspector Assigned AI:	Maria Schmitt
Last Inspection Lead:	Not reported
Last Inspection Date:	Not reported
Air Programs:	0-SIP Source
Air Subparts:	Not Applicable

KY Financial Assurance 2:

Region:	2

NEWPORT YELLOW CAB (Continued) **U001181212**

Account: FRA
AI: 37574
cause: 100384
Approval Date: 11/17/1993
NFA Date: 02/28/1994
Coverage Amount: Up to 1 million dollar limit coverage
Effective Period: Would be from the time of the release to the end of the clean up

---

L54 **C & B MARINE LLC** **RCRA NonGen / NLR** **1014923665**
WNW **50 RIVER CENTER BLVD** **KYR000055764**
< 1/8 **COVINGTON, KY 41011**
0.075 mi.
397 ft. **Site 1 of 3 in cluster L**

Relative:
Higher

Actual:
493 ft.

RCRA NonGen / NLR:
Date form received by agency: 09/18/2013
Facility name: C & B MARINE LLC
Facility address: 50 RIVER CENTER BLVD
SUITE 1180
COVINGTON, KY 41011
EPA ID: KYR000055764
Mailing address: RIVER CENTER BLVD
SUITE 1180
COVINGTON, KY 41011
Contact: BOB WEIS
Contact address: RIVER CENTER BLVD SUITE 1180
COVINGTON, KY 41011
Contact country: US
Contact telephone: (859) 322-7660
Contact email: Not reported
EPA Region: 04
Land type: Private
Classification: Non-Generator
Description: Handler: Non-Generators do not presently generate hazardous waste

Owner/Operator Summary:
Owner/operator name: C & B MARINE LLC
Owner/operator address: SAME
Not reported
Owner/operator country: US
Owner/operator telephone: Not reported
Legal status: Private
Owner/Operator Type: Operator
Owner/Op start date: 03/01/2011
Owner/Op end date: Not reported

Owner/operator name: C & B MARINE LLC
Owner/operator address: SAME
Not reported
Owner/operator country: US
Owner/operator telephone: Not reported
Legal status: Private
Owner/Operator Type: Owner
Owner/Op start date: 03/01/2011
Owner/Op end date: Not reported

C & B MARINE LLC (Continued) **1014923665**

Handler Activities Summary:
U.S. importer of hazardous waste: No
Mixed waste (haz. and radioactive): No
Recycler of hazardous waste: No
Transporter of hazardous waste: No
Treater, storer or disposer of HW: No
Underground injection activity: No
On-site burner exemption: No
Furnace exemption: No
Used oil fuel burner: No
Used oil processor: No
User oil refiner: No
Used oil fuel marketer to burner: No
Used oil Specification marketer: No
Used oil transfer facility: No
Used oil transporter: No

Historical Generators:
Date form received by agency: 01/28/2013
Site name: C & B MARINE LLC
Classification: Conditionally Exempt Small Quantity Generator

. Waste code: D001
. Waste name: IGNITABLE WASTE

Date form received by agency: 02/14/2012
Site name: C & B MARINE LLC
Classification: Small Quantity Generator

. Waste code: D001
. Waste name: IGNITABLE WASTE

. Waste code: D002
. Waste name: CORROSIVE WASTE

Violation Status: No violations found

Evaluation Action Summary:
Evaluation date: 09/18/2013
Evaluation: COMPLIANCE EVALUATION INSPECTION ON-SITE
Area of violation: Not reported
Date achieved compliance: Not reported
Evaluation lead agency: State

J55 **NEWPORT FIRE DEPARTMENT** **KY UST** **U001181713**
ENE **10 E 4TH ST** **N/A**
< 1/8 **NEWPORT, KY 41071**
0.080 mi.
424 ft. **Site 3 of 3 in cluster J**

Relative:
Higher

Actual:
511 ft.

UST:
Facility Name: NEWPORT FIRE DEPARTMENT
Sequence Id: 3114019
Facility ID: 63892
Owner Name: City of Newport
Owner Address: 998 Monmouth St
Owner Address2: Not reported

NEWPORT FIRE DEPARTMENT (Continued) **U001181713**

Owner Address3:	Not reported
Owner City,St,Zip:	Newport, KY 41071
Internal Document ID:	0
Latitude:	39.092349
Longitude:	-84.49604273
Inert Material Code:	Not reported
Removed Date:	01/01/1986
Change in Service Date:	Not reported
Tank Pit Num:	Not reported
Tank Mfg Code:	Not reported
Tank Overfill Protection:	UNK
Last Tank Test Date:	Not reported
Relined Date:	Not reported
Lining Insp Date:	Not reported
Pipe Release Detection:	UNK
Pipe Rel Detect Suc Code:	UNK
Pipe Leak Detect Code:	NA
Last Contained Date:	Not reported
Pipe Mfg Code:	Not reported
Last Pipe Test Date:	Not reported
Last CP Test Date:	Not reported
Added To Flex Date:	Not reported
Added To Piping Date:	Not reported
Decode For Tstatus:	Removed Prior to 1988
Decode For Inertmatcd:	Not reported
Decode For Tmatcode:	Single Wall Steel
Decode For Textcrprcd:	Unknown
Decode For Treldetcod:	None
Decode For Tintprotcd:	Unknown
Decode For Tsplprevcd:	Unknown
Decode For Tovflprvcd:	Unknown
Decode For Pmatcode:	Single Wall Steel
Decode For Pextcoprcd:	Unknown
Decode For Ptypecode:	Unknown
Decode For Preldetcod:	Unknown
Decode For Preldetsuc:	Unknown
Decode For Plekdetcod:	Not Applicable
Decode For Tsubcd:	Gasoline
Decode For Tmancd:	Not reported
Decode For Pmancd:	Not reported
Subject Item ID:	1
Tank Status:	TR8
Installation Date:	01/01/1966
Closed In Place Date:	Not reported
Capacity in Gallons:	500
Compartment Number:	1
Piping Installation Date:	Not reported
Added To Tank Date:	Not reported

56
East
< 1/8
0.085 mi.
449 ft.

GLEASON ELECTRIC INC
702 YORK ST
NEWPORT, KY 41071

KY UST **U001182563**
N/A

Relative:
Higher

Actual:
521 ft.

UST:

Facility Name:	GLEASON ELECTRIC INC
Sequence Id:	3939019
Facility ID:	66045
Owner Name:	Margaret Gleason
Owner Address:	7 Thelma Ln
Owner Address2:	Not reported
Owner Address3:	Not reported
Owner City,St,Zip:	Wilder, KY 41076
Internal Document ID:	0
Latitude:	39.089522
Longitude:	-84.493714
Inert Material Code:	Not reported
Removed Date:	09/18/1992
Change in Service Date:	Not reported
Tank Pit Num:	Not reported
Tank Mfg Code:	Not reported
Tank Overfill Protection:	UNK
Last Tank Test Date:	Not reported
Relined Date:	Not reported
Lining Insp Date:	Not reported
Pipe Release Detection:	NON
Pipe Rel Detect Suc Code:	NON
Pipe Leak Detect Code:	NA
Last Contained Date:	Not reported
Pipe Mfg Code:	Not reported
Last Pipe Test Date:	Not reported
Last CP Test Date:	Not reported
Added To Flex Date:	Not reported
Added To Piping Date:	Not reported
Decode For Tstatus:	Removed Tank Verified
Decode For Inertmatcd:	Not reported
Decode For Tmatcode:	Single Wall Steel
Decode For Textcrprcd:	None
Decode For Treldetcod:	None
Decode For Tintprotcd:	Not Applicable
Decode For Tsplprevcd:	Unknown
Decode For Tovflprvcd:	Unknown
Decode For Pmatcode:	Single Wall Steel
Decode For Pextcoprcd:	None
Decode For Ptypecode:	Suction
Decode For Preldetcod:	None
Decode For Preldetsuc:	None
Decode For Plekdetcod:	Not Applicable
Decode For Tsubcd:	Gasoline
Decode For Tmancd:	Not reported
Decode For Pmancd:	Not reported
Subject Item ID:	1
Tank Status:	TRM
Installation Date:	01/01/1901
Closed In Place Date:	Not reported
Capacity in Gallons:	550

GLEASON ELECTRIC INC (Continued) **U001182563**

Compartment Number:	1
Piping Installation Date:	Not reported
Added To Tank Date:	Not reported
Inert Material Code:	Not reported
Removed Date:	09/18/1992
Change in Service Date:	Not reported
Tank Pit Num:	Not reported
Tank Mfg Code:	Not reported
Tank Overfill Protection:	UNK
Last Tank Test Date:	Not reported
Relined Date:	Not reported
Lining Insp Date:	Not reported
Pipe Release Detection:	NON
Pipe Rel Detect Suc Code:	NON
Pipe Leak Detect Code:	NA
Last Contained Date:	Not reported
Pipe Mfg Code:	Not reported
Last Pipe Test Date:	Not reported
Last CP Test Date:	Not reported
Added To Flex Date:	Not reported
Added To Piping Date:	Not reported
Decode For Tstatus:	Removed Tank Verified
Decode For Inertmatcd:	Not reported
Decode For Tmatcode:	Single Wall Steel
Decode For Textcrprcd:	None
Decode For Treldetcod:	None
Decode For Tintprotcd:	Not Applicable
Decode For Tsplprevcd:	Unknown
Decode For Tovflprvcd:	Unknown
Decode For Pmatcode:	Single Wall Steel
Decode For Pextcoprcd:	None
Decode For Ptypecode:	Suction
Decode For Preldetcod:	None
Decode For Preldetsuc:	None
Decode For Plekdetcod:	Not Applicable
Decode For Tsubcd:	Gasoline
Decode For Tmancd:	Not reported
Decode For Pmancd:	Not reported
Subject Item ID:	2
Tank Status:	TRM
Installation Date:	01/01/1901
Closed In Place Date:	Not reported
Capacity in Gallons:	550
Compartment Number:	1
Piping Installation Date:	Not reported
Added To Tank Date:	Not reported

57
SW
< 1/8
0.091 mi.
483 ft.

US POSTAL SERVICE
700 SCOTT BLVD
COVINGTON, KY 41011

RCRA-CESQG **1004706471**
FINDS **KYR000004135**

Relative:
Higher

Actual:
509 ft.

RCRA-CESQG:

Date form received by agency:	11/15/1995
Facility name:	US POSTAL SERVICE
Facility address:	700 SCOTT BLVD COVINGTON, KY 41011
EPA ID:	KYR000004135
Mailing address:	SCOTT BLVD COVINGTON, KY 41011
Contact:	ROBERT WINTERS
Contact address:	700 SCOTT BLVD COVINGTON, KY 41011
Contact country:	US
Contact telephone:	(606) 261-4425
Contact email:	Not reported
EPA Region:	04
Land type:	Federal
Classification:	Conditionally Exempt Small Quantity Generator
Description:	Handler: generates 100 kg or less of hazardous waste per calendar month, and accumulates 1000 kg or less of hazardous waste at any time; or generates 1 kg or less of acutely hazardous waste per calendar month, and accumulates at any time: 1 kg or less of acutely hazardous waste; or 100 kg or less of any residue or contaminated soil, waste or other debris resulting from the cleanup of a spill, into or on any land or water, of acutely hazardous waste; or generates 100 kg or less of any residue or contaminated soil, waste or other debris resulting from the cleanup of a spill, into or on any land or water, of acutely hazardous waste during any calendar month, and accumulates at any time: 1 kg or less of acutely hazardous waste; or 100 kg or less of any residue or contaminated soil, waste or other debris resulting from the cleanup of a spill, into or on any land or water, of acutely hazardous waste

Owner/Operator Summary:

Owner/operator name:	US POSTAL SERVICE
Owner/operator address:	475 LENFANT PLAZA WASHINGTON, DC 20260
Owner/operator country:	Not reported
Owner/operator telephone:	(606) 261-4425
Legal status:	Federal
Owner/Operator Type:	Owner
Owner/Op start date:	Not reported
Owner/Op end date:	Not reported

Handler Activities Summary:

U.S. importer of hazardous waste:	No
Mixed waste (haz. and radioactive):	No
Recycler of hazardous waste:	No
Transporter of hazardous waste:	No
Treater, storer or disposer of HW:	No
Underground injection activity:	No
On-site burner exemption:	No
Furnace exemption:	No

US POSTAL SERVICE (Continued) **1004706471**

Used oil fuel burner: No
Used oil processor: No
User oil refiner: No
Used oil fuel marketer to burner: No
Used oil Specification marketer: No
Used oil transfer facility: No
Used oil transporter: No

. Waste code: F001
. Waste name: THE FOLLOWING SPENT HALOGENATED SOLVENTS USED IN DEGREASING: TETRACHLOROETHYLENE, TRICHLORETHYLENE, METHYLENE CHLORIDE, 1,1,1-TRICHLOROETHANE, CARBON TETRACHLORIDE AND CHLORINATED FLUOROCARBONS; ALL SPENT SOLVENT MIXTURES/BLENDS USED IN DEGREASING CONTAINING, BEFORE USE, A TOTAL OF TEN PERCENT OR MORE (BY VOLUME) OF ONE OR MORE OF THE ABOVE HALOGENATED SOLVENTS OR THOSE SOLVENTS LISTED IN F002, F004, AND F005; AND STILL BOTTOMS FROM THE RECOVERY OF THESE SPENT SOLVENTS AND SPENT SOLVENT MIXTURES.

. Waste code: F002
. Waste name: THE FOLLOWING SPENT HALOGENATED SOLVENTS: TETRACHLOROETHYLENE, METHYLENE CHLORIDE, TRICHLOROETHYLENE, 1,1,1-TRICHLOROETHANE, CHLOROBENZENE, 1,1,2-TRICHLORO-1,2,2-TRIFLUOROETHANE, ORTHO-DICHLOROBENZENE, TRICHLOROFLUOROMETHANE, AND 1,1,2, TRICHLOROETHANE; ALL SPENT SOLVENT MIXTURES/BLENDS CONTAINING, BEFORE USE, A TOTAL OF TEN PERCENT OR MORE (BY VOLUME) OF ONE OR MORE OF THE ABOVE HALOGENATED SOLVENTS OR THOSE SOLVENTS LISTED IN F001, F004, AND F005; AND STILL BOTTOMS FROM THE RECOVERY OF THESE SPENT SOLVENTS AND SPENT SOLVENT MIXTURES.

Violation Status: No violations found

Evaluation Action Summary:
Evaluation date: 06/24/2011
Evaluation: COMPLIANCE EVALUATION INSPECTION ON-SITE
Area of violation: Not reported
Date achieved compliance: Not reported
Evaluation lead agency: State

FINDS:

Registry ID: 110003246452

Environmental Interest/Information System
RCRAInfo is a national information system that supports the Resource Conservation and Recovery Act (RCRA) program through the tracking of events and activities related to facilities that generate, transport, and treat, store, or dispose of hazardous waste. RCRAInfo allows RCRA program staff to track the notification, permit, compliance, and corrective action activities required under RCRA.

58
SSW
< 1/8
0.093 mi.
490 ft.

LASALETTE GARDEN APARTMENTS
702 GREENUP ST
COVINGTON, KY 41011

KY UST **U004190392**
N/A

Relative:
Higher

Actual:
509 ft.

UST:

Facility Name:	LASALETTE GARDEN APARTMENTS
Sequence Id:	Not reported
Facility ID:	114365
Owner Name:	LGA LLP
Owner Address:	1122 Rogers St
Owner Address2:	Not reported
Owner Address3:	Not reported
Owner City,St,Zip:	Louisville, KY 40204
Internal Document ID:	0
Latitude:	Not reported
Longitude:	Not reported
Inert Material Code:	Not reported
Removed Date:	10/11/2012
Change in Service Date:	Not reported
Tank Pit Num:	Not reported
Tank Mfg Code:	Not reported
Tank Overfill Protection:	Not reported
Last Tank Test Date:	Not reported
Relined Date:	Not reported
Lining Insp Date:	Not reported
Pipe Release Detection:	Not reported
Pipe Rel Detect Suc Code:	Not reported
Pipe Leak Detect Code:	Not reported
Last Contained Date:	Not reported
Pipe Mfg Code:	Not reported
Last Pipe Test Date:	Not reported
Last CP Test Date:	Not reported
Added To Flex Date:	Not reported
Added To Piping Date:	Not reported
Decode For Tstatus:	Removed Tank Verified
Decode For Inertmatcd:	Not reported
Decode For Tmatcode:	Single Wall Steel
Decode For Textcrprcd:	Unknown
Decode For Treldetcod:	Not reported
Decode For Tintprotcd:	Unknown
Decode For Tsplprevcd:	Unknown
Decode For Tovflprvcd:	Not reported
Decode For Pmatcode:	Not reported
Decode For Pextcoprcd:	Not reported
Decode For Ptypecode:	Not reported
Decode For Preldetcod:	Not reported
Decode For Preldetsuc:	Not reported
Decode For Plekdetcod:	Not reported
Decode For Tsubcd:	Diesel
Decode For Tmancd:	Not reported
Decode For Pmancd:	Not reported
Subject Item ID:	1
Tank Status:	TRM
Installation Date:	01/01/1901
Closed In Place Date:	Not reported
Capacity in Gallons:	500

LASALETTE GARDEN APARTMENTS (Continued) **U004190392**

Compartment Number: 1
Piping Installation Date: Not reported
Added To Tank Date: Not reported

M59 **COVINGTON LANDFILL** **KY SHWS** **S109615453**
SW **638 MADISON AVE.** **N/A**
< 1/8 **COVINGTON, KY 41011**
0.102 mi.
541 ft. **Site 1 of 3 in cluster M**

Relative:
Higher

Actual:
514 ft.

SHWS:
Facility Id: 52228
Status: **Closed**
Description: Closed: Referred to Solid Waste Branch 29 Aug 2008 - COVINGTON LANDFILL
Closure Date: 08/29/2008
Longitude: -84.4994
Latitude: 39.038777
Subject Item County: Kenton
Sub Item Longitude: -84.4994
Sub Item Latitude: 39.038787
Subject Item Address: Unnamed Rd 35
Subject Item Address2: Not reported
Subject Item City,St,Zip: Covington, KY 41011
Regulatory Desc: State Superfund
Closure Option: Referred
Side SG: 17010

Facility Id: 52228
Status: **Closed**
Description: Closed: Referred to Solid Waste Branch 29 Aug 2008 - COVINGTON LANDFILL
Closure Date: 08/29/2008
Longitude: -84.4994
Latitude: 39.038777
Subject Item County: Kenton
Sub Item Longitude: -84.4994
Sub Item Latitude: 39.038787
Subject Item Address: Unnamed Rd 35
Subject Item Address2: Not reported
Subject Item City,St,Zip: Covington, KY 41011
Regulatory Desc: State Superfund
Closure Option: Referred
Side SG: 17010

L60 **FORMER TOYOTA TOWN DEALERSHIP** **KY UST** **U000808927**
WNW **201 MADISON AVE** **KY Financial Assurance** **N/A**
< 1/8 **COVINGTON, KY 41011**
0.103 mi.
544 ft. **Site 2 of 3 in cluster L**

Relative:
Higher

Actual:
489 ft.

UST:
Facility Name: FORMER TOYOTA TOWN DEALERSHIP
Sequence Id: 5002059
Facility ID: 67775
Owner Name: J Adams

FORMER TOYOTA TOWN DEALERSHIP (Continued) **U000808927**

Owner Address:	235 W 5TH ST
Owner Address2:	Not reported
Owner Address3:	Not reported
Owner City,St,Zip:	Covington, KY 41001
Internal Document ID:	0
Latitude:	39.089601
Longitude:	-84.51170683
Inert Material Code:	Not reported
Removed Date:	06/05/1991
Change in Service Date:	Not reported
Tank Pit Num:	Not reported
Tank Mfg Code:	Not reported
Tank Overfill Protection:	UNK
Last Tank Test Date:	Not reported
Relined Date:	Not reported
Lining Insp Date:	Not reported
Pipe Release Detection:	NON
Pipe Rel Detect Suc Code:	NON
Pipe Leak Detect Code:	NA
Last Contained Date:	Not reported
Pipe Mfg Code:	Not reported
Last Pipe Test Date:	Not reported
Last CP Test Date:	Not reported
Added To Flex Date:	Not reported
Added To Piping Date:	Not reported
Decode For Tstatus:	Removed Tank Verified
Decode For Inertmatcd:	Not reported
Decode For Tmatcode:	Single Wall Steel
Decode For Textcrprcd:	Unknown
Decode For Treldetcod:	None
Decode For Tintprotcd:	Unknown
Decode For Tsplprevcd:	Unknown
Decode For Tovflprvcd:	Unknown
Decode For Pmatcode:	Single Wall Steel
Decode For Pextcoprcd:	Unknown
Decode For Ptypecode:	Unknown
Decode For Preldetcod:	None
Decode For Preldetsuc:	None
Decode For Plekdetcod:	Not Applicable
Decode For Tsubcd:	Unknown Substance
Decode For Tmancd:	Not reported
Decode For Pmancd:	Not reported
Subject Item ID:	1
Tank Status:	TRM
Installation Date:	01/01/1901
Closed In Place Date:	Not reported
Capacity in Gallons:	550
Compartment Number:	1
Piping Installation Date:	Not reported
Added To Tank Date:	Not reported

KY Financial Assurance 2:

Region:	2
Account:	PST
AI:	67775
cause:	102609

FORMER TOYOTA TOWN DEALERSHIP (Continued) **U000808927**

Approval Date: 05/06/1999
NFA Date: 07/01/1993
Coverage Amount: Up to 1 million dollar limit coverage
Effective Period: Would be from the time of the release to the end of the clean up

---

L61 **NORTHERN KENTUCKY CONVENTION CENTER** **KY UST** **U004134805**
WNW **1 W RIVER CENTER BLVD** **N/A**
< 1/8 **COVINGTON, KY 41011**
0.105 mi.
553 ft. **Site 3 of 3 in cluster L**

Relative:
Higher

Actual:
489 ft.

UST:

Facility Name:	NORTHERN KENTUCKY CONVENTION CENTER
Sequence Id:	Not reported
Facility ID:	85220
Owner Name:	Kentucky Tourism, Arts & Heritage Cabinet
Owner Address:	500 Mero St 24th Fl
Owner Address2:	Not reported
Owner Address3:	Not reported
Owner City,St,Zip:	Frankfort, KY 40601
Internal Document ID:	0
Latitude:	39.089571
Longitude:	-84.511693
Inert Material Code:	Not reported
Removed Date:	Not reported
Change in Service Date:	Not reported
Tank Pit Num:	Not reported
Tank Mfg Code:	FRP
Tank Overfill Protection:	ASD
Last Tank Test Date:	Not reported
Relined Date:	Not reported
Lining Insp Date:	Not reported
Pipe Release Detection:	NON
Pipe Rel Detect Suc Code:	LDX
Pipe Leak Detect Code:	NA
Last Contained Date:	Not reported
Pipe Mfg Code:	STU
Last Pipe Test Date:	Not reported
Last CP Test Date:	Not reported
Added To Flex Date:	Not reported
Added To Piping Date:	Not reported
Decode For Tstatus:	Active
Decode For Inertmatcd:	Not reported
Decode For Tmatcode:	Double Wall Fiberglass
Decode For Textcrprcd:	Not Applicable
Decode For Treldetcod:	Exempt From Leak Detection
Decode For Tintprotcd:	Not Applicable
Decode For Tsplprevcd:	Single Wall Spill Bucket
Decode For Tovflprvcd:	Automatic Shutoff Device
Decode For Pmatcode:	Single Wall Steel
Decode For Pextcoprcd:	Not Applicable
Decode For Ptypecode:	Suction
Decode For Preldetcod:	None
Decode For Preldetsuc:	Exempt From Leak Detection
Decode For Plekdetcod:	Not Applicable
Decode For Tsubcd:	Diesel
Decode For Tmancd:	Fiberglass Manufacturer Unknown

NORTHERN KENTUCKY CONVENTION CENTER (Continued) **U004134805**

Decode For Pmancd:	Steel Manufacturer Unknown
Subject Item ID:	1
Tank Status:	TAC
Installation Date:	05/08/1998
Closed In Place Date:	Not reported
Capacity in Gallons:	600
Compartment Number:	1
Piping Installation Date:	Not reported
Added To Tank Date:	Not reported

K62 **SHOCHAT BUILDING** **KY UST** **U001182076**
ENE **16 E 6TH ST** **N/A**
< 1/8 **NEWPORT, KY 41071**
0.106 mi.
562 ft. **Site 2 of 3 in cluster K**

Relative:
Higher

Actual:
516 ft.

UST:

Facility Name:	SHOCHAT BUILDING
Sequence Id:	3466019
Facility ID:	69098
Owner Name:	Stratford Properties
Owner Address:	2902 PROBASCO COURT
Owner Address2:	Not reported
Owner Address3:	Not reported
Owner City,St,Zip:	Cincinnati, OH 45220
Internal Document ID:	0
Latitude:	39.0911
Longitude:	-84.49426174
Inert Material Code:	Not reported
Removed Date:	02/18/1993
Change in Service Date:	Not reported
Tank Pit Num:	Not reported
Tank Mfg Code:	Not reported
Tank Overfill Protection:	UNK
Last Tank Test Date:	Not reported
Relined Date:	Not reported
Lining Insp Date:	Not reported
Pipe Release Detection:	UNK
Pipe Rel Detect Suc Code:	UNK
Pipe Leak Detect Code:	NA
Last Contained Date:	Not reported
Pipe Mfg Code:	Not reported
Last Pipe Test Date:	Not reported
Last CP Test Date:	Not reported
Added To Flex Date:	Not reported
Added To Piping Date:	Not reported
Decode For Tstatus:	Removed Tank Verified
Decode For Inertmatcd:	Not reported
Decode For Tmatcode:	Single Wall Steel
Decode For Textcrprcd:	Unknown
Decode For Treldetcod:	None
Decode For Tintprotcd:	Unknown
Decode For Tsplprevcd:	Unknown
Decode For Tovflprvcd:	Unknown
Decode For Pmatcode:	Single Wall Steel
Decode For Pextcoprcd:	Unknown
Decode For Ptypecode:	Unknown

SHOCHAT BUILDING (Continued) **U001182076**

Decode For Preldetcod:	Unknown
Decode For Preldetsuc:	Unknown
Decode For Plekdetcod:	Not Applicable
Decode For Tsubcd:	Gasoline
Decode For Tmancd:	Not reported
Decode For Pmancd:	Not reported
Subject Item ID:	1
Tank Status:	TRM
Installation Date:	01/01/1901
Closed In Place Date:	Not reported
Capacity in Gallons:	500
Compartment Number:	1
Piping Installation Date:	Not reported
Added To Tank Date:	Not reported

K63 **EDR US Hist Auto Stat** **1015575947**
ENE **612 ORCHARD ST** **N/A**
< 1/8 **NEWPORT, KY 41071**
0.112 mi.
590 ft. **Site 3 of 3 in cluster K**

Relative:
Higher

Actual:
518 ft.

EDR Historical Auto Stations:

Name:	ER HERALD AUTO REPAIR
Year:	2002
Address:	612 ORCHARD ST

M64 **EDR US Hist Auto Stat** **1015236470**
SW **15 W PIKE ST** **N/A**
< 1/8 **COVINGTON, KY 41011**
0.114 mi.
602 ft. **Site 2 of 3 in cluster M**

Relative:
Higher

Actual:
516 ft.

EDR Historical Auto Stations:

Name:	LA FLEUR AUTO REPAIR
Year:	2003
Address:	15 W PIKE ST

---

65 **NEWPORT GAS CO** **EDR MGP** **1008409034**
SSE **ELM AND LOWELL STS** **N/A**
< 1/8 **NEWPORT, KY 41011**
0.114 mi.
603 ft.

Relative:
Higher

Actual:
492 ft.

Manufactured Gas Plants:

Alternate Name:UNION HEAT LIGHT AND POWER CO. No additional information available

M66 **COVINGTON BOARD OF EDUCATION** **RCRA NonGen / NLR** **1000257602**
SW **25 E. 7TH STREET** **FINDS** **KYD981469588**
< 1/8 **COVINGTON, KY 41011**
0.118 mi.
622 ft. **Site 3 of 3 in cluster M**

Relative:
Higher

Actual:
515 ft.

RCRA NonGen / NLR:

Date form received by agency:	02/13/1986
Facility name:	COVINGTON BOARD OF EDUCATION
Facility address:	25 E. 7TH STREET COVINGTON, KY 41015
EPA ID:	KYD981469588
Mailing address:	EAST 7TH STREET COVINGTON, KY 41011
Contact:	ROBERT H. LOGSDON
Contact address:	25 EAST 7TH STREET COVINGTON, KY 41011
Contact country:	US
Contact telephone:	(606) 292-5912
Contact email:	Not reported
EPA Region:	04
Classification:	Non-Generator
Description:	Handler: Non-Generators do not presently generate hazardous waste

Owner/Operator Summary:

Owner/operator name:	COVINGTON BOARD OF EDUCATION
Owner/operator address:	25 EAST 7TH STREET COVINGTON, KY 41011
Owner/operator country:	Not reported
Owner/operator telephone:	(606) 292-5912
Legal status:	County
Owner/Operator Type:	Owner
Owner/Op start date:	Not reported
Owner/Op end date:	Not reported

Handler Activities Summary:

U.S. importer of hazardous waste:	No
Mixed waste (haz. and radioactive):	No
Recycler of hazardous waste:	No
Transporter of hazardous waste:	No
Treater, storer or disposer of HW:	No
Underground injection activity:	No
On-site burner exemption:	No
Furnace exemption:	No
Used oil fuel burner:	No
Used oil processor:	No
User oil refiner:	No
Used oil fuel marketer to burner:	No
Used oil Specification marketer:	No
Used oil transfer facility:	No
Used oil transporter:	No

. Waste code:	NONE
. Waste name:	None

Violation Status: No violations found

FINDS:

COVINGTON BOARD OF EDUCATION (Continued) **1000257602**

Registry ID: 110003229104

Environmental Interest/Information System
RCRAInfo is a national information system that supports the Resource Conservation and Recovery Act (RCRA) program through the tracking of events and activities related to facilities that generate, transport, and treat, store, or dispose of hazardous waste. RCRAInfo allows RCRA program staff to track the notification, permit, compliance, and corrective action activities required under RCRA.

67
ENE
< 1/8
0.119 mi.
626 ft.

FORMER DEAN FOODS **KY SHWS** **S113669798**
29 EAST 6TH STREET **KY INST CONTROL** **N/A**
NEWPORT, KY 41071

Relative:
Higher

Actual:
517 ft.

SHWS:

Facility Id:	117743
Status:	**Active**
Description:	Former Dean Foods
Closure Date:	Not reported
Longitude:	-84.4941
Latitude:	39.0916
Subject Item County:	Campbell
Sub Item Longitude:	-84.4941
Sub Item Latitude:	39.0916
Subject Item Address:	29 E 6th St
Subject Item Address2:	Not reported
Subject Item City,St,Zip:	Newport, KY 41071
Regulatory Desc:	Petroleum Cleanup
Closure Option:	Not reported
Side SG:	Historical Ops

KS INSTUTIONAL CONTROL:

Incident Id:	117743
GARA Number:	GARA0000000001
Facilty Status:	Not reported
Lat/Lon:	39.0916 -84.4941
Remedy:	Not reported
Control Type:	Restrictive Covenant
Program:	Superfund
Date Filed:	05/20/2013
Date Removed:	Not reported
Control Method:	Land Use Restrictions, Capping (explain), Groundwater Use Restrictions
Acreage:	0.71

N68 **GOODYEAR AUTO SERVICE NO 6226** **KY UST** **U003990229**
NE **15 E 4TH ST** **N/A**
< 1/8 **NEWPORT, KY 41071**
0.124 mi.
653 ft. **Site 1 of 6 in cluster N**

Relative:
Higher

Actual:
511 ft.

UST:

Facility Name:	GOODYEAR AUTO SERVICE NO 6226
Sequence Id:	9168019
Facility ID:	54808
Owner Name:	Goodyear Tire & Rubber Co Dept 824
Owner Address:	1144 E Market St
Owner Address2:	Not reported
Owner Address3:	Not reported
Owner City,St,Zip:	Akron, OH 44316
Internal Document ID:	0
Latitude:	39.092667
Longitude:	-84.495722
Inert Material Code:	Not reported
Removed Date:	08/18/1993
Change in Service Date:	Not reported
Tank Pit Num:	Not reported
Tank Mfg Code:	Not reported
Tank Overfill Protection:	UNK
Last Tank Test Date:	Not reported
Relined Date:	Not reported
Lining Insp Date:	Not reported
Pipe Release Detection:	UNK
Pipe Rel Detect Suc Code:	UNK
Pipe Leak Detect Code:	NA
Last Contained Date:	Not reported
Pipe Mfg Code:	Not reported
Last Pipe Test Date:	Not reported
Last CP Test Date:	Not reported
Added To Flex Date:	Not reported
Added To Piping Date:	Not reported
Decode For Tstatus:	Removed Tank Verified
Decode For Inertmatcd:	Not reported
Decode For Tmatcode:	Single Wall Steel
Decode For Textcrprcd:	Unknown
Decode For Treldetcod:	None
Decode For Tintprotcd:	Unknown
Decode For Tsplprevcd:	Unknown
Decode For Tovflprvcd:	Unknown
Decode For Pmatcode:	Single Wall Steel
Decode For Pextcoprcd:	Unknown
Decode For Ptypecode:	Unknown
Decode For Preldetcod:	Unknown
Decode For Preldetsuc:	Unknown
Decode For Plekdetcod:	Not Applicable
Decode For Tsubcd:	Oil
Decode For Tmancd:	Not reported
Decode For Pmancd:	Not reported
Subject Item ID:	1
Tank Status:	TRM
Installation Date:	01/01/1901
Closed In Place Date:	Not reported
Capacity in Gallons:	99

GOODYEAR AUTO SERVICE NO 6226 (Continued) **U003990229**

Compartment Number: 1
Piping Installation Date: Not reported
Added To Tank Date: Not reported

N69 **EDR US Hist Auto Stat** **1015236295**
NE **15 E 4TH ST** **N/A**
< 1/8 **NEWPORT, KY 41071**
0.124 mi.
653 ft. **Site 2 of 6 in cluster N**

Relative: Higher

Actual: 511 ft.

EDR Historical Auto Stations:

Name: GOODYEAR AUTO SERVICE CENTERS
Year: 1999
Address: 15 E 4TH ST

Name: GOODYEAR AUTO SERVICE CENTERS
Year: 2003
Address: 15 E 4TH ST

Name: GOODYEAR AUTO SVC CTR
Year: 2010
Address: 15 E 4TH ST

Name: GOODYEAR AUTO SERVICE CENTERS
Year: 2011
Address: 15 E 4TH ST

O70 **FIRESTONE SERVICE CENTER** **RCRA NonGen / NLR** **1000863754**
SW **28 WEST 6TH STREET** **FINDS** **KY0000096693**
< 1/8 **COVINGTON, KY 41011**
0.124 mi.
654 ft. **Site 1 of 3 in cluster O**

Relative: Higher

Actual: 519 ft.

RCRA NonGen / NLR:
Date form received by agency: 02/01/1995
Facility name: FIRESTONE SERVICE CENTER
Facility address: 28 WEST 6TH STREET
COVINGTON, KY 41011
EPA ID: KY0000096693
Mailing address: WEST 6TH STREET
COVINGTON, KY 41011
Contact: LARRY MURPHY
Contact address: 28 WEST 6TH STREET
COVINGTON, KY 41011
Contact country: US
Contact telephone: (606) 291-2121
Contact email: Not reported
EPA Region: 04
Land type: Private
Classification: Non-Generator
Description: Handler: Non-Generators do not presently generate hazardous waste

Owner/Operator Summary:
Owner/operator name: BRIDGESTONE/FIRESTONE INC.
Owner/operator address: 2550 W. GOLF ROAD
ROLLING MEADOWS, IL 60008

FIRESTONE SERVICE CENTER (Continued) **1000863754**

Owner/operator country: Not reported
Owner/operator telephone: (606) 291-2121
Legal status: Private
Owner/Operator Type: Owner
Owner/Op start date: Not reported
Owner/Op end date: Not reported

Handler Activities Summary:
U.S. importer of hazardous waste: No
Mixed waste (haz. and radioactive): No
Recycler of hazardous waste: No
Transporter of hazardous waste: No
Treater, storer or disposer of HW: No
Underground injection activity: No
On-site burner exemption: No
Furnace exemption: No
Used oil fuel burner: No
Used oil processor: No
User oil refiner: No
Used oil fuel marketer to burner: No
Used oil Specification marketer: No
Used oil transfer facility: No
Used oil transporter: No

. Waste code: NONE
. Waste name: None

Facility Has Received Notices of Violations:
Regulation violated: SS - krs 224.46-580
Area of violation: Generators - General
Date violation determined: 03/01/1995
Date achieved compliance: 08/01/1995
Violation lead agency: State
Enforcement action: WRITTEN INFORMAL
Enforcement action date: 07/06/1995
Enf. disposition status: Not reported
Enf. disp. status date: Not reported
Enforcement lead agency: State
Proposed penalty amount: Not reported
Final penalty amount: Not reported
Paid penalty amount: Not reported

Regulation violated: SR - 32:010
Area of violation: Generators - Records/Reporting
Date violation determined: 01/18/1995
Date achieved compliance: 02/01/1995
Violation lead agency: State
Enforcement action: WRITTEN INFORMAL
Enforcement action date: 01/18/1995
Enf. disposition status: Not reported
Enf. disp. status date: Not reported
Enforcement lead agency: State
Proposed penalty amount: Not reported
Final penalty amount: Not reported
Paid penalty amount: Not reported

FIRESTONE SERVICE CENTER (Continued) **1000863754**

Regulation violated: SS - krs 224.46-580
Area of violation: Generators - General
Date violation determined: 09/22/1994
Date achieved compliance: 10/13/1994
Violation lead agency: State
Enforcement action: WRITTEN INFORMAL
Enforcement action date: 09/23/1994
Enf. disposition status: Not reported
Enf. disp. status date: Not reported
Enforcement lead agency: State
Proposed penalty amount: Not reported
Final penalty amount: Not reported
Paid penalty amount: Not reported

Evaluation Action Summary:
Evaluation date: 09/18/1995
Evaluation: COMPLIANCE SCHEDULE EVALUATION
Area of violation: Generators - General
Date achieved compliance: 08/01/1995
Evaluation lead agency: State

Evaluation date: 07/06/1995
Evaluation: NON-FINANCIAL RECORD REVIEW
Area of violation: Generators - General
Date achieved compliance: 08/01/1995
Evaluation lead agency: State

Evaluation date: 02/01/1995
Evaluation: COMPLIANCE SCHEDULE EVALUATION
Area of violation: Generators - Records/Reporting
Date achieved compliance: 02/01/1995
Evaluation lead agency: State

Evaluation date: 01/18/1995
Evaluation: NON-FINANCIAL RECORD REVIEW
Area of violation: Generators - Records/Reporting
Date achieved compliance: 02/01/1995
Evaluation lead agency: State

Evaluation date: 10/18/1994
Evaluation: COMPLIANCE SCHEDULE EVALUATION
Area of violation: Generators - General
Date achieved compliance: 10/13/1994
Evaluation lead agency: State

Evaluation date: 09/22/1994
Evaluation: NON-FINANCIAL RECORD REVIEW
Area of violation: Generators - General
Date achieved compliance: 10/13/1994
Evaluation lead agency: State

FINDS:

Registry ID: 110003217117

Environmental Interest/Information System
RCRAInfo is a national information system that supports the Resource

FIRESTONE SERVICE CENTER (Continued) **1000863754**

Conservation and Recovery Act (RCRA) program through the tracking of events and activities related to facilities that generate, transport, and treat, store, or dispose of hazardous waste. RCRAInfo allows RCRA program staff to track the notification, permit, compliance, and corrective action activities required under RCRA.

O71 **EDR US Hist Auto Stat** **1015462713**
SW **39 W 6TH ST** **N/A**
1/8-1/4 **COVINGTON, KY 41011**
0.138 mi.
730 ft. **Site 2 of 3 in cluster O**

Relative:
Higher

Actual:
520 ft.

EDR Historical Auto Stations:

Name:	FIRESTONE COMPLETE AUTO CARE STORE
Year:	2008
Address:	39 W 6TH ST

P72 **SIMON & FISCHER, INC.** **KY UST** **1000335122**
NE **41 EAST 3RD STREET** **RCRA NonGen / NLR** **KYD024130098**
1/8-1/4 **NEWPORT, KY 41071** **FINDS**
0.151 mi.
796 ft. **Site 1 of 4 in cluster P**

Relative:
Higher

Actual:
500 ft.

UST:

Facility Name:	SIMON & FISCHER INC
Sequence Id:	5827019
Facility ID:	47352
Owner Name:	Simon & Fischer Inc
Owner Address:	41 E 3RD ST
Owner Address2:	Not reported
Owner Address3:	Not reported
Owner City,St,Zip:	Newport, KY 41071
Internal Document ID:	0
Latitude:	39.093813
Longitude:	-84.496546
Inert Material Code:	Not reported
Removed Date:	06/23/1989
Change in Service Date:	Not reported
Tank Pit Num:	Not reported
Tank Mfg Code:	Not reported
Tank Overfill Protection:	UNK
Last Tank Test Date:	Not reported
Relined Date:	Not reported
Lining Insp Date:	Not reported
Pipe Release Detection:	UNK
Pipe Rel Detect Suc Code:	UNK
Pipe Leak Detect Code:	NA
Last Contained Date:	Not reported
Pipe Mfg Code:	Not reported
Last Pipe Test Date:	Not reported
Last CP Test Date:	Not reported
Added To Flex Date:	Not reported
Added To Piping Date:	Not reported
Decode For Tstatus:	Removed Tank Verified

SIMON & FISCHER, INC. (Continued) **1000335122**

Decode For Inertmatcd:	Not reported
Decode For Tmatcode:	Single Wall Steel
Decode For Textcrprcd:	Unknown
Decode For Treldetcod:	None
Decode For Tintprotcd:	Unknown
Decode For Tsplprevcd:	Unknown
Decode For Tovflprvcd:	Unknown
Decode For Pmatcode:	Single Wall Steel
Decode For Pextcoprcd:	Unknown
Decode For Ptypecode:	Unknown
Decode For Preldetcod:	Unknown
Decode For Preldetsuc:	Unknown
Decode For Plekdetcod:	Not Applicable
Decode For Tsubcd:	Gasoline
Decode For Tmancd:	Not reported
Decode For Pmancd:	Not reported
Subject Item ID:	2
Tank Status:	TRM
Installation Date:	01/01/1964
Closed In Place Date:	Not reported
Capacity in Gallons:	99
Compartment Number:	1
Piping Installation Date:	Not reported
Added To Tank Date:	Not reported
Inert Material Code:	Not reported
Removed Date:	12/08/1997
Change in Service Date:	Not reported
Tank Pit Num:	Not reported
Tank Mfg Code:	Not reported
Tank Overfill Protection:	UNK
Last Tank Test Date:	Not reported
Relined Date:	Not reported
Lining Insp Date:	Not reported
Pipe Release Detection:	UNK
Pipe Rel Detect Suc Code:	UNK
Pipe Leak Detect Code:	NA
Last Contained Date:	Not reported
Pipe Mfg Code:	Not reported
Last Pipe Test Date:	Not reported
Last CP Test Date:	Not reported
Added To Flex Date:	Not reported
Added To Piping Date:	Not reported
Decode For Tstatus:	Closed In Place
Decode For Inertmatcd:	Not reported
Decode For Tmatcode:	Single Wall Steel
Decode For Textcrprcd:	Unknown
Decode For Treldetcod:	None
Decode For Tintprotcd:	Unknown
Decode For Tsplprevcd:	Unknown
Decode For Tovflprvcd:	Unknown
Decode For Pmatcode:	Single Wall Steel
Decode For Pextcoprcd:	Unknown
Decode For Ptypecode:	Unknown
Decode For Preldetcod:	Unknown
Decode For Preldetsuc:	Unknown
Decode For Plekdetcod:	Not Applicable

SIMON & FISCHER, INC. (Continued) **1000335122**

Decode For Tsubcd:	Oil
Decode For Tmancd:	Not reported
Decode For Pmancd:	Not reported
Subject Item ID:	3
Tank Status:	TCP
Installation Date:	01/01/1953
Closed In Place Date:	Not reported
Capacity in Gallons:	550
Compartment Number:	1
Piping Installation Date:	Not reported
Added To Tank Date:	Not reported
Inert Material Code:	Not reported
Removed Date:	12/08/1997
Change in Service Date:	Not reported
Tank Pit Num:	Not reported
Tank Mfg Code:	Not reported
Tank Overfill Protection:	UNK
Last Tank Test Date:	Not reported
Relined Date:	Not reported
Lining Insp Date:	Not reported
Pipe Release Detection:	LDX
Pipe Rel Detect Suc Code:	LDX
Pipe Leak Detect Code:	NA
Last Contained Date:	Not reported
Pipe Mfg Code:	Not reported
Last Pipe Test Date:	Not reported
Last CP Test Date:	Not reported
Added To Flex Date:	Not reported
Added To Piping Date:	Not reported
Decode For Tstatus:	Duplicate Tank To Another Site
Decode For Inertmatcd:	Not reported
Decode For Tmatcode:	Double Wall Steel
Decode For Textcrprcd:	Unknown
Decode For Treldetcod:	None
Decode For Tintprotcd:	Unknown
Decode For Tsplprevcd:	Unknown
Decode For Tovflprvcd:	Unknown
Decode For Pmatcode:	Single Wall Steel
Decode For Pextcoprcd:	Unknown
Decode For Ptypecode:	Unknown
Decode For Preldetcod:	Exempt From Leak Detection
Decode For Preldetsuc:	Exempt From Leak Detection
Decode For Plekdetcod:	Not Applicable
Decode For Tsubcd:	Used Oil
Decode For Tmancd:	Not reported
Decode For Pmancd:	Not reported
Subject Item ID:	1
Tank Status:	DUP
Installation Date:	01/01/1901
Closed In Place Date:	Not reported
Capacity in Gallons:	550
Compartment Number:	1
Piping Installation Date:	Not reported
Added To Tank Date:	Not reported

SIMON & FISCHER, INC. (Continued) **1000335122**

RCRA NonGen / NLR:
Date form received by agency: 01/29/2010
Facility name: SIMON & FISCHER, INC.
Facility address: 41 EAST 3RD STREET
NEWPORT, KY 41071
EPA ID: KYD024130098
Mailing address: EAST 3RD STREET
NEWPORT, KY 41071
Contact: JAMES R. SIMON
Contact address: 41 EAST 3RD STREET
NEWPORT, KY 41071
Contact country: US
Contact telephone: (606) 431-5790
Contact email: Not reported
EPA Region: 04
Land type: Private
Classification: Non-Generator
Description: Handler: Non-Generators do not presently generate hazardous waste

Owner/Operator Summary:
Owner/operator name: WILLIAM SIMON SR., ROBERT J. FISCHER
Owner/operator address: 41 E. 3RD STREET
NEWPORT, KY 41071
Owner/operator country: Not reported
Owner/operator telephone: (606) 431-5790
Legal status: Private
Owner/Operator Type: Owner
Owner/Op start date: Not reported
Owner/Op end date: Not reported

Owner/operator name: WILLIAM SIMON SR., ROBERT J. FISCHER
Owner/operator address: 41 E. 3RD STREET
NEWPORT, KY 41071
Owner/operator country: Not reported
Owner/operator telephone: (606) 431-5790
Legal status: Private
Owner/Operator Type: Operator
Owner/Op start date: 01/01/1996
Owner/Op end date: Not reported

Handler Activities Summary:
U.S. importer of hazardous waste: No
Mixed waste (haz. and radioactive): No
Recycler of hazardous waste: No
Transporter of hazardous waste: No
Treater, storer or disposer of HW: No
Underground injection activity: No
On-site burner exemption: No
Furnace exemption: No
Used oil fuel burner: No
Used oil processor: No
User oil refiner: No
Used oil fuel marketer to burner: No
Used oil Specification marketer: No
Used oil transfer facility: No
Used oil transporter: No

SIMON & FISCHER, INC. (Continued) **1000335122**

Historical Generators:
Date form received by agency: 01/16/1996
Site name: SIMON & FISCHER, INC.
Classification: Conditionally Exempt Small Quantity Generator

. Waste code: D001
. Waste name: IGNITABLE WASTE

. Waste code: D005
. Waste name: BARIUM

. Waste code: D007
. Waste name: CHROMIUM

. Waste code: D008
. Waste name: LEAD

. Waste code: D039
. Waste name: TETRACHLOROETHYLENE

. Waste code: F002
. Waste name: THE FOLLOWING SPENT HALOGENATED SOLVENTS: TETRACHLOROETHYLENE, METHYLENE CHLORIDE, TRICHLOROETHYLENE, 1,1,1-TRICHLOROETHANE, CHLOROBENZENE, 1,1,2-TRICHLORO-1,2,2-TRIFLUOROETHANE, ORTHO-DICHLOROBENZENE, TRICHLOROFLUOROMETHANE, AND 1,1,2, TRICHLOROETHANE; ALL SPENT SOLVENT MIXTURES/BLENDS CONTAINING, BEFORE USE, A TOTAL OF TEN PERCENT OR MORE (BY VOLUME) OF ONE OR MORE OF THE ABOVE HALOGENATED SOLVENTS OR THOSE SOLVENTS LISTED IN F001, F004, AND F005; AND STILL BOTTOMS FROM THE RECOVERY OF THESE SPENT SOLVENTS AND SPENT SOLVENT MIXTURES.

. Waste code: F003
. Waste name: THE FOLLOWING SPENT NONHALOGENATED SOLVENTS: XYLENE, ACETONE, ETHYL ACETATE, ETHYL BENZENE, ETHYL ETHER, METHYL ISOBUTYL KETONE, N-BUTYL ALCOHOL, CYCLOHEXANONE, AND METHANOL; ALL SPENT SOLVENT MIXTURES/BLENDS CONTAINING, BEFORE USE, ONLY THE ABOVE SPENT NONHALOGENATED SOLVENTS; AND ALL SPENT SOLVENT MIXTURES/BLENDS CONTAINING, BEFORE USE, ONE OR MORE OF THE ABOVE NONHALOGENATED SOLVENTS, AND A TOTAL OF TEN PERCENT OR MORE (BY VOLUME) OF ONE OR MORE OF THOSE SOLVENTS LISTED IN F001, F002, F004, AND F005; AND STILL BOTTOMS FROM THE RECOVERY OF THESE SPENT SOLVENTS AND SPENT SOLVENT MIXTURES.

. Waste code: F005
. Waste name: THE FOLLOWING SPENT NONHALOGENATED SOLVENTS: TOLUENE, METHYL ETHYL KETONE, CARBON DISULFIDE, ISOBUTANOL, PYRIDINE, BENZENE, 2-ETHOXYETHANOL, AND 2-NITROPROPANE; ALL SPENT SOLVENT MIXTURES/BLENDS CONTAINING, BEFORE USE, A TOTAL OF TEN PERCENT OR MORE (BY VOLUME) OF ONE OR MORE OF THE ABOVE NONHALOGENATED SOLVENTS OR THOSE SOLVENTS LISTED IN F001, F002, OR F004; AND STILL BOTTOMS FROM THE RECOVERY OF THESE SPENT SOLVENTS AND SPENT SOLVENT MIXTURES.

Facility Has Received Notices of Violations:
Regulation violated: Not reported
Area of violation: Generators - Records/Reporting
Date violation determined: 03/03/1993

SIMON & FISCHER, INC. (Continued) **1000335122**

Date achieved compliance: 04/06/1993
Violation lead agency: State
Enforcement action: WRITTEN INFORMAL
Enforcement action date: 03/03/1993
Enf. disposition status: Not reported
Enf. disp. status date: Not reported
Enforcement lead agency: State
Proposed penalty amount: Not reported
Final penalty amount: Not reported
Paid penalty amount: Not reported

Regulation violated: Not reported
Area of violation: Generators - Pre-transport
Date violation determined: 03/03/1993
Date achieved compliance: 04/06/1993
Violation lead agency: State
Enforcement action: WRITTEN INFORMAL
Enforcement action date: 03/03/1993
Enf. disposition status: Not reported
Enf. disp. status date: Not reported
Enforcement lead agency: State
Proposed penalty amount: Not reported
Final penalty amount: Not reported
Paid penalty amount: Not reported

Regulation violated: Not reported
Area of violation: Generators - Manifest
Date violation determined: 03/03/1993
Date achieved compliance: 04/06/1993
Violation lead agency: State
Enforcement action: WRITTEN INFORMAL
Enforcement action date: 03/03/1993
Enf. disposition status: Not reported
Enf. disp. status date: Not reported
Enforcement lead agency: State
Proposed penalty amount: Not reported
Final penalty amount: Not reported
Paid penalty amount: Not reported

Regulation violated: SR - 32:040
Area of violation: Generators - Records/Reporting
Date violation determined: 04/06/1992
Date achieved compliance: 04/27/1992
Violation lead agency: State
Enforcement action: WRITTEN INFORMAL
Enforcement action date: 04/07/1992
Enf. disposition status: Not reported
Enf. disp. status date: Not reported
Enforcement lead agency: State
Proposed penalty amount: Not reported
Final penalty amount: Not reported
Paid penalty amount: Not reported

Evaluation Action Summary:
Evaluation date: 01/29/2010
Evaluation: COMPLIANCE EVALUATION INSPECTION ON-SITE
Area of violation: Not reported

SIMON & FISCHER, INC. (Continued) **1000335122**

Date achieved compliance: Not reported
Evaluation lead agency: State

Evaluation date: 04/06/1993
Evaluation: COMPLIANCE SCHEDULE EVALUATION
Area of violation: Generators - Manifest
Date achieved compliance: 04/06/1993
Evaluation lead agency: State

Evaluation date: 04/06/1993
Evaluation: COMPLIANCE SCHEDULE EVALUATION
Area of violation: Generators - Pre-transport
Date achieved compliance: 04/06/1993
Evaluation lead agency: State

Evaluation date: 04/06/1993
Evaluation: COMPLIANCE SCHEDULE EVALUATION
Area of violation: Generators - Records/Reporting
Date achieved compliance: 04/06/1993
Evaluation lead agency: State

Evaluation date: 03/03/1993
Evaluation: COMPLIANCE EVALUATION INSPECTION ON-SITE
Area of violation: Generators - Manifest
Date achieved compliance: 04/06/1993
Evaluation lead agency: State

Evaluation date: 03/03/1993
Evaluation: COMPLIANCE EVALUATION INSPECTION ON-SITE
Area of violation: Generators - Records/Reporting
Date achieved compliance: 04/06/1993
Evaluation lead agency: State

Evaluation date: 03/03/1993
Evaluation: COMPLIANCE EVALUATION INSPECTION ON-SITE
Area of violation: Generators - Pre-transport
Date achieved compliance: 04/06/1993
Evaluation lead agency: State

Evaluation date: 04/27/1992
Evaluation: COMPLIANCE SCHEDULE EVALUATION
Area of violation: Generators - Records/Reporting
Date achieved compliance: 04/27/1992
Evaluation lead agency: State

Evaluation date: 04/06/1992
Evaluation: NON-FINANCIAL RECORD REVIEW
Area of violation: Generators - Records/Reporting
Date achieved compliance: 04/27/1992
Evaluation lead agency: State

FINDS:

Registry ID: 110003222879

Environmental Interest/Information System
RCRAInfo is a national information system that supports the Resource Conservation and Recovery Act (RCRA) program through the tracking of

SIMON & FISCHER, INC. (Continued) **1000335122**

events and activities related to facilities that generate, transport, and treat, store, or dispose of hazardous waste. RCRAInfo allows RCRA program staff to track the notification, permit, compliance, and corrective action activities required under RCRA.

P73 **EDR US Hist Auto Stat** **1015478072**
NE **41 E 3RD ST** **N/A**
1/8-1/4 **NEWPORT, KY 41071**
0.151 mi.
796 ft. **Site 2 of 4 in cluster P**

Relative:
Higher

Actual:
500 ft.

EDR Historical Auto Stations:
Name: SIMON & FISCHER OLDSMOBILE GMC BODY SHOP NIGHT TO
Year: 1999
Address: 41 E 3RD ST

---

74 **ADVANCED TRANSMISSION SERVICE** **RCRA NonGen / NLR** **1000151202**
ENE **517 MONMOUTH STREET** **FINDS** **KYD063997589**
1/8-1/4 **NEWPORT, KY 41071**
0.159 mi.
840 ft.

Relative:
Higher

Actual:
515 ft.

RCRA NonGen / NLR:
Date form received by agency: 03/22/1990
Facility name: ADVANCED TRANSMISSION SERVICE
Facility address: 517 MONMOUTH STREET
NEWPORT, KY 41071
EPA ID: KYD063997589
Mailing address: MONMOUTH STREET
NEWPORT, KY 41071
Contact: JOHN C. MULLANE
Contact address: 517 MONMOUTH STREET
NEWPORT, KY 41071
Contact country: US
Contact telephone: (502) 448-1661
Contact email: Not reported
EPA Region: 04
Classification: Non-Generator
Description: Handler: Non-Generators do not presently generate hazardous waste

Owner/Operator Summary:
Owner/operator name: ADVANCED TRANSMISSION
Owner/operator address: 517 MONMOUTH STREET
NEWPORT, KY 41071
Owner/operator country: Not reported
Owner/operator telephone: (502) 448-1661
Legal status: Private
Owner/Operator Type: Owner
Owner/Op start date: Not reported
Owner/Op end date: Not reported

Handler Activities Summary:
U.S. importer of hazardous waste: No
Mixed waste (haz. and radioactive): No

ADVANCED TRANSMISSION SERVICE (Continued) **1000151202**

Recycler of hazardous waste:	No
Transporter of hazardous waste:	No
Treater, storer or disposer of HW:	No
Underground injection activity:	No
On-site burner exemption:	No
Furnace exemption:	No
Used oil fuel burner:	No
Used oil processor:	No
User oil refiner:	No
Used oil fuel marketer to burner:	No
Used oil Specification marketer:	No
Used oil transfer facility:	No
Used oil transporter:	No

. Waste code: NONE
. Waste name: None

Violation Status: No violations found

FINDS:

Registry ID: 110003225082

Environmental Interest/Information System

RCRAInfo is a national information system that supports the Resource Conservation and Recovery Act (RCRA) program through the tracking of events and activities related to facilities that generate, transport, and treat, store, or dispose of hazardous waste. RCRAInfo allows RCRA program staff to track the notification, permit, compliance, and corrective action activities required under RCRA.

Q75 **COVINGTON GASLIGHT COMPANY** **CERCLIS** **1014914940**
South **8TH AND GARRARD STREETS** **KYN000410760**
1/8-1/4 **COVINGTON, KY 41011**
0.165 mi.
871 ft. **Site 1 of 2 in cluster Q**

Relative:
Higher

Actual:
502 ft.

CERCLIS:

Site ID:	0410760
EPA ID:	KYN000410760
Facility County:	KENTON
Short Name:	COVINGTON GASLIGHT COMPAN
Congressional District:	Not reported
IFMS ID:	B4M7
SMSA Number:	Not reported
USGC Hydro Unit:	Not reported
Federal Facility:	Not a Federal Facility
DMNSN Number:	0.00000
Site Orphan Flag:	Not reported
RCRA ID:	Not reported
USGS Quadrangle:	Not reported
Site Init By Prog:	S
NFRAP Flag:	Not reported
Parent ID:	Not reported
RST Code:	Not reported
EPA Region:	04
Classification:	Not reported

COVINGTON GASLIGHT COMPANY (Continued) **1014914940**

Site Settings Code: Not reported
NPL Status: Not on the NPL
DMNSN Unit Code: Not reported
RBRAC Code: Not reported
RResp Fed Agency Code: Not reported
Non NPL Status: PA Start Needed
Non NPL Status Date: 09/21/11
Site Fips Code: 21117
CC Concurrence Date: / /
CC Concurrence FY: Not reported
Alias EPA ID: Not reported
Site FUDS Flag: Not reported

CERCLIS Site Contact Name(s):
Contact ID: 4000455.00000
Contact Name: ART SMITH
Contact Tel: (502) 905-7559
Contact Title: On-Scene Coordinator (OSC)
Contact Email: Not reported

Contact ID: 13002428.00000
Contact Name: Donna Seadler
Contact Tel: (404) 562-8870
Contact Title: Site Assessment Manager (SAM)
Contact Email: seadler.donna@epa.gov

Alias Comments: Not reported
Site Description: The Site was formerly operated by the Union Light, Heat and Power Co.used as a manufactured gas plant (MGP) dating back to the late 1800s. In the 1930s, the site stopped producing coal gas. The site is now used as a City park (Randolph Park), which includes a baseball field and a swimming pool. The potential threats associated with former MGPs involve the presence of coal tars, which consist of polycyclic aromatic hydrocarbons (PAHs). Several PAH constiituents, such as benzo(a)pyrene, are suspected probable human carcinogens, and an evaluation of the site is needed to address potential exposure issues.

CERCLIS Assessment History:

Action Code: 001
Action: PRE-CERCLIS SCREENING
Date Started: / /
Date Completed: 09/21/11
Priority Level: Not reported
Operable Unit: SITEWIDE
Primary Responsibility: State, Fund Financed
Planning Status: Not reported
Urgency Indicator: Not reported
Action Anomaly: Not reported

N76
NE
1/8-1/4
0.166 mi.
876 ft.

328 MONMOUTH ST
NEWPORT, KY 41071

Site 3 of 6 in cluster N

EDR US Hist Cleaners **1015043999**
N/A

Relative:
Higher

Actual:
509 ft.

EDR Historical Cleaners:
Name: ATLAS DRY CLEANERS CO
Year: 2008
Address: 328 MONMOUTH ST

N77
NE
1/8-1/4
0.166 mi.
876 ft.

ATLAS DRY CLEANERS CO INC
328 MONMOUTH ST
NEWPORT, KY 41071

Site 4 of 6 in cluster N

RCRA NonGen / NLR **1000156836**
FINDS **KYD024126773**

Relative:
Higher

Actual:
509 ft.

RCRA NonGen / NLR:
Date form received by agency: 05/11/2004
Facility name: ATLAS CLEANERS
Facility address: 328 MONMOUTH ST
NEWPORT, KY 41071
EPA ID: KYD024126773
Mailing address: MONMOUTH ST
NEWPORT, KY 41071
Contact: STEPHAN HANNAH
Contact address: 328 MONMOUTH ST
NEWPORT, KY 41071
Contact country: US
Contact telephone: (859) 261-9745
Contact email: Not reported
EPA Region: 04
Land type: Private
Classification: Non-Generator
Description: Handler: Non-Generators do not presently generate hazardous waste

Owner/Operator Summary:
Owner/operator name: STEPHAN HANNAH
Owner/operator address: 312 MOSER RD
LOUISVILLE, KY 40223
Owner/operator country: Not reported
Owner/operator telephone: (502) 245-4331
Legal status: Private
Owner/Operator Type: Owner
Owner/Op start date: Not reported
Owner/Op end date: Not reported

Owner/operator name: UNKNOWN
Owner/operator address: Not reported
Not reported
Owner/operator country: US
Owner/operator telephone: Not reported
Legal status: Private
Owner/Operator Type: Operator
Owner/Op start date: 03/10/2003
Owner/Op end date: Not reported

Handler Activities Summary:
U.S. importer of hazardous waste: No

ATLAS DRY CLEANERS CO INC (Continued) **1000156836**

Mixed waste (haz. and radioactive): No
Recycler of hazardous waste: No
Transporter of hazardous waste: No
Treater, storer or disposer of HW: No
Underground injection activity: No
On-site burner exemption: No
Furnace exemption: No
Used oil fuel burner: No
Used oil processor: No
User oil refiner: No
Used oil fuel marketer to burner: No
Used oil Specification marketer: No
Used oil transfer facility: No
Used oil transporter: No

Historical Generators:
Date form received by agency: 03/10/2003
Site name: ATLAS CLEANERS
Classification: Small Quantity Generator

. Waste code: F002
. Waste name: THE FOLLOWING SPENT HALOGENATED SOLVENTS: TETRACHLOROETHYLENE, METHYLENE CHLORIDE, TRICHLOROETHYLENE, 1,1,1-TRICHLOROETHANE, CHLOROBENZENE, 1,1,2-TRICHLORO-1,2,2-TRIFLUOROETHANE, ORTHO-DICHLOROBENZENE, TRICHLOROFLUOROMETHANE, AND 1,1,2, TRICHLOROETHANE; ALL SPENT SOLVENT MIXTURES/BLENDS CONTAINING, BEFORE USE, A TOTAL OF TEN PERCENT OR MORE (BY VOLUME) OF ONE OR MORE OF THE ABOVE HALOGENATED SOLVENTS OR THOSE SOLVENTS LISTED IN F001, F004, AND F005; AND STILL BOTTOMS FROM THE RECOVERY OF THESE SPENT SOLVENTS AND SPENT SOLVENT MIXTURES.

Date form received by agency: 04/01/2002
Site name: ATLAS CLEANERS
Classification: Small Quantity Generator

. Waste code: F002
. Waste name: THE FOLLOWING SPENT HALOGENATED SOLVENTS: TETRACHLOROETHYLENE, METHYLENE CHLORIDE, TRICHLOROETHYLENE, 1,1,1-TRICHLOROETHANE, CHLOROBENZENE, 1,1,2-TRICHLORO-1,2,2-TRIFLUOROETHANE, ORTHO-DICHLOROBENZENE, TRICHLOROFLUOROMETHANE, AND 1,1,2, TRICHLOROETHANE; ALL SPENT SOLVENT MIXTURES/BLENDS CONTAINING, BEFORE USE, A TOTAL OF TEN PERCENT OR MORE (BY VOLUME) OF ONE OR MORE OF THE ABOVE HALOGENATED SOLVENTS OR THOSE SOLVENTS LISTED IN F001, F004, AND F005; AND STILL BOTTOMS FROM THE RECOVERY OF THESE SPENT SOLVENTS AND SPENT SOLVENT MIXTURES.

Date form received by agency: 03/07/2001
Site name: ATLAS CLEANERS
Classification: Small Quantity Generator

Date form received by agency: 02/17/2000
Site name: ATLAS CLEANERS
Classification: Small Quantity Generator

Facility Has Received Notices of Violations:
Regulation violated: Not reported

ATLAS DRY CLEANERS CO INC (Continued) **1000156836**

Area of violation: Universal Waste - Small Quantity Handlers
Date violation determined: 08/18/2009
Date achieved compliance: 08/18/2009
Violation lead agency: State
Enforcement action: VERBAL INFORMAL
Enforcement action date: 08/18/2009
Enf. disposition status: Not reported
Enf. disp. status date: Not reported
Enforcement lead agency: State
Proposed penalty amount: Not reported
Final penalty amount: Not reported
Paid penalty amount: Not reported

Regulation violated: SR - 32:030 5(3A)
Area of violation: Generators - Pre-transport
Date violation determined: 05/17/2002
Date achieved compliance: 07/10/2002
Violation lead agency: State
Enforcement action: WRITTEN INFORMAL
Enforcement action date: 05/17/2002
Enf. disposition status: Not reported
Enf. disp. status date: Not reported
Enforcement lead agency: State
Proposed penalty amount: Not reported
Final penalty amount: Not reported
Paid penalty amount: Not reported

Regulation violated: SR - 32:040
Area of violation: Generators - Records/Reporting
Date violation determined: 04/10/1995
Date achieved compliance: 04/24/1995
Violation lead agency: State
Enforcement action: WRITTEN INFORMAL
Enforcement action date: 04/10/1995
Enf. disposition status: Not reported
Enf. disp. status date: Not reported
Enforcement lead agency: State
Proposed penalty amount: Not reported
Final penalty amount: Not reported
Paid penalty amount: Not reported

Regulation violated: Not reported
Area of violation: Generators - Pre-transport
Date violation determined: 05/21/1993
Date achieved compliance: 05/27/1993
Violation lead agency: State
Enforcement action: WRITTEN INFORMAL
Enforcement action date: 06/09/1993
Enf. disposition status: Not reported
Enf. disp. status date: Not reported
Enforcement lead agency: State
Proposed penalty amount: Not reported
Final penalty amount: Not reported
Paid penalty amount: Not reported

Regulation violated: Not reported
Area of violation: Generators - Manifest

ATLAS DRY CLEANERS CO INC (Continued) **1000156836**

Date violation determined: 05/21/1993
Date achieved compliance: 06/08/1993
Violation lead agency: State
Enforcement action: WRITTEN INFORMAL
Enforcement action date: 06/09/1993
Enf. disposition status: Not reported
Enf. disp. status date: Not reported
Enforcement lead agency: State
Proposed penalty amount: Not reported
Final penalty amount: Not reported
Paid penalty amount: Not reported

Regulation violated: Not reported
Area of violation: Generators - Pre-transport
Date violation determined: 05/21/1993
Date achieved compliance: 06/22/1993
Violation lead agency: State
Enforcement action: WRITTEN INFORMAL
Enforcement action date: 06/09/1993
Enf. disposition status: Not reported
Enf. disp. status date: Not reported
Enforcement lead agency: State
Proposed penalty amount: Not reported
Final penalty amount: Not reported
Paid penalty amount: Not reported

Regulation violated: SR - 35:020, sec 6
Area of violation: Generators - Pre-transport
Date violation determined: 03/05/1992
Date achieved compliance: 04/22/1992
Violation lead agency: State
Enforcement action: WRITTEN INFORMAL
Enforcement action date: 03/05/1992
Enf. disposition status: Not reported
Enf. disp. status date: Not reported
Enforcement lead agency: State
Proposed penalty amount: Not reported
Final penalty amount: Not reported
Paid penalty amount: Not reported

Regulation violated: SR - 35:020, sec 6
Area of violation: Generators - Records/Reporting
Date violation determined: 03/05/1992
Date achieved compliance: 04/22/1992
Violation lead agency: State
Enforcement action: WRITTEN INFORMAL
Enforcement action date: 03/05/1992
Enf. disposition status: Not reported
Enf. disp. status date: Not reported
Enforcement lead agency: State
Proposed penalty amount: Not reported
Final penalty amount: Not reported
Paid penalty amount: Not reported

Regulation violated: SR - 32:030, sec 5
Area of violation: Generators - Pre-transport
Date violation determined: 03/05/1992

ATLAS DRY CLEANERS CO INC (Continued) **1000156836**

Date achieved compliance: 04/22/1992
Violation lead agency: State
Enforcement action: WRITTEN INFORMAL
Enforcement action date: 03/05/1992
Enf. disposition status: Not reported
Enf. disp. status date: Not reported
Enforcement lead agency: State
Proposed penalty amount: Not reported
Final penalty amount: Not reported
Paid penalty amount: Not reported

Evaluation Action Summary:
Evaluation date: 08/18/2009
Evaluation: COMPLIANCE EVALUATION INSPECTION ON-SITE
Area of violation: Universal Waste - Small Quantity Handlers
Date achieved compliance: 08/18/2009
Evaluation lead agency: State

Evaluation date: 02/25/2005
Evaluation: COMPLIANCE EVALUATION INSPECTION ON-SITE
Area of violation: Not reported
Date achieved compliance: Not reported
Evaluation lead agency: State

Evaluation date: 07/10/2002
Evaluation: COMPLIANCE SCHEDULE EVALUATION
Area of violation: Not reported
Date achieved compliance: Not reported
Evaluation lead agency: State

Evaluation date: 05/17/2002
Evaluation: COMPLIANCE EVALUATION INSPECTION ON-SITE
Area of violation: Generators - Pre-transport
Date achieved compliance: 07/10/2002
Evaluation lead agency: State

Evaluation date: 04/24/1995
Evaluation: COMPLIANCE SCHEDULE EVALUATION
Area of violation: Generators - Records/Reporting
Date achieved compliance: 04/24/1995
Evaluation lead agency: State

Evaluation date: 04/10/1995
Evaluation: NON-FINANCIAL RECORD REVIEW
Area of violation: Generators - Records/Reporting
Date achieved compliance: 04/24/1995
Evaluation lead agency: State

Evaluation date: 06/24/1993
Evaluation: COMPLIANCE SCHEDULE EVALUATION
Area of violation: Generators - Pre-transport
Date achieved compliance: 05/27/1993
Evaluation lead agency: State

Evaluation date: 06/24/1993
Evaluation: COMPLIANCE SCHEDULE EVALUATION
Area of violation: Generators - Pre-transport

ATLAS DRY CLEANERS CO INC (Continued) **1000156836**

Date achieved compliance: 06/22/1993
Evaluation lead agency: State

Evaluation date: 06/24/1993
Evaluation: COMPLIANCE SCHEDULE EVALUATION
Area of violation: Generators - Manifest
Date achieved compliance: 06/08/1993
Evaluation lead agency: State

Evaluation date: 05/21/1993
Evaluation: COMPLIANCE EVALUATION INSPECTION ON-SITE
Area of violation: Generators - Pre-transport
Date achieved compliance: 06/22/1993
Evaluation lead agency: State

Evaluation date: 05/21/1993
Evaluation: COMPLIANCE EVALUATION INSPECTION ON-SITE
Area of violation: Generators - Pre-transport
Date achieved compliance: 05/27/1993
Evaluation lead agency: State

Evaluation date: 05/21/1993
Evaluation: COMPLIANCE EVALUATION INSPECTION ON-SITE
Area of violation: Generators - Manifest
Date achieved compliance: 06/08/1993
Evaluation lead agency: State

Evaluation date: 04/22/1992
Evaluation: COMPLIANCE SCHEDULE EVALUATION
Area of violation: Generators - Pre-transport
Date achieved compliance: 04/22/1992
Evaluation lead agency: State

Evaluation date: 04/22/1992
Evaluation: COMPLIANCE SCHEDULE EVALUATION
Area of violation: Generators - Records/Reporting
Date achieved compliance: 04/22/1992
Evaluation lead agency: State

Evaluation date: 03/05/1992
Evaluation: COMPLIANCE EVALUATION INSPECTION ON-SITE
Area of violation: Generators - Records/Reporting
Date achieved compliance: 04/22/1992
Evaluation lead agency: State

Evaluation date: 03/05/1992
Evaluation: COMPLIANCE EVALUATION INSPECTION ON-SITE
Area of violation: Generators - Pre-transport
Date achieved compliance: 04/22/1992
Evaluation lead agency: State

FINDS:

Registry ID: 110001373932

Environmental Interest/Information System
AFS (Aerometric Information Retrieval System (AIRS) Facility Subsystem) replaces the former Compliance Data System (CDS), the

ATLAS DRY CLEANERS CO INC (Continued) **1000156836**

National Emission Data System (NEDS), and the Storage and Retrieval of Aerometric Data (SAROAD). AIRS is the national repository for information concerning airborne pollution in the United States. AFS is used to track emissions and compliance data from industrial plants. AFS data are utilized by states to prepare State Implementation Plans to comply with regulatory programs and by EPA as an input for the estimation of total national emissions. AFS is undergoing a major redesign to support facility operating permits required under Title V of the Clean Air Act.

RCRAInfo is a national information system that supports the Resource Conservation and Recovery Act (RCRA) program through the tracking of events and activities related to facilities that generate, transport, and treat, store, or dispose of hazardous waste. RCRAInfo allows RCRA program staff to track the notification, permit, compliance, and corrective action activities required under RCRA.

STATE MASTER

CRITERIA AND HAZARDOUS AIR POLLUTANT INVENTORY

N78 **ATLAS DRY CLEANERS CO INC** **KY SHWS** **S106884358**
NE **326 MONMOUTH ST** **KY AIRS** **N/A**
1/8-1/4 **NEWPORT, KY 41071** **KY DRYCLEANERS**
0.166 mi.
876 ft. **Site 5 of 6 in cluster N**

Relative: Higher

Actual: 509 ft.

SHWS:

Facility Id:	37531
Status:	**Closed**
Description:	ATLAS DRY CLEANER CO. (Closed: No Action Necessary)
Closure Date:	09/20/2000
Longitude:	-84.4950
Latitude:	39.093055
Subject Item County:	Campbell
Sub Item Longitude:	-84.4845
Sub Item Latitude:	39.084440
Subject Item Address:	328 Monmouth St
Subject Item Address2:	Not reported
Subject Item City,St,Zip:	Newport, KY 41071
Regulatory Desc:	State Superfund
Closure Option:	Option A No Action Necessary
Side SG:	29008

AIRS:

Facility:	2103700067
Alt Facility Name:	Atlas Dry Cleaners Co Inc
Alt Facility End Date:	Not reported
Contact Name:	Mr. J R Geisen Jr.
Contact Addr:	328 Monmouth St
City:	Newport
State:	KY
Zip:	41071
Phone:	859-526-9745
Daq contact fax:	Not reported
Daq contact email:	Not reported

ATLAS DRY CLEANERS CO INC (Continued) **S106884358**

Emps:	20
Plant Class Descr.:	R; Registered Source
Principal Product:	DRY CLEAN
Acreage:	0.00
Latitude/Longitude:	39.09 / -84.50
SIC:	7216
SIC Desc:	Drycleaning Plants, Except Rug Cleaning
NAIC:	812320
NAIC Desc:	Drycleaning and Laundry Services (except Coin-Operated)
AI Id:	37531
AI Start Date:	06/18/2003
AI End Date:	Not reported
DAQ AI Type:	SERV-Personal & Laundry Services (812)
DAQ Reg Comment:	Not reported
Mailing Address Line 2:	Not reported
Mailing Address Line 3:	Not reported
SCC:	40100198
State Plant Class Code:	R000
Inspector Assigned AI:	Natalie Cox
Last Inspection Lead:	Not reported
Last Inspection Date:	Not reported
Air Programs:	0-SIP Source; M-MACT
Air Subparts:	Not Applicable; Not Applicable

DRYCLEANERS:

Facility ID:	2103700067
Alt Facility Name:	Atlas Dry Cleaners Co Inc
Alt Facility End Date:	Not reported
Agency Interest Id Number:	37531
EMPS:	20
Acreage:	0.00
Latitude:	39.09
Longitude:	-84.50
Primary Product:	DRY CLEAN
SIC Code:	7216
SIC Desc:	Drycleaning Plants, Except Rug Cleaning
NAICS Description:	Drycleaning and Laundry Services (except Coin-Operated)
Contact Name:	Mr. J R Geisen Jr.
Contact Address:	328 Monmouth St
Contact City,St,Zip:	Newport, KY 41071
Contact Telephone:	859-526-9745
Contact FAX:	Not reported
Contact Email:	Not reported
Mailing Address Line 2:	Not reported
Mailing Address Line 3:	Not reported
Plant Class Descr:	R; Registered Source
SCC:	40100198
AI Start Date:	06/18/2003
AI End Date:	Not reported
State Plant Class Code:	R000
Inspector Assigned AI:	Natalie Cox
Last Inspection Lead:	Not reported
Last Inspection Date:	Not reported
DAQ AI Type:	SERV-Personal & Laundry Services (812)
DAQ Reg Comment:	Not reported
Air Programs:	0-SIP Source; M-MACT
Air Subparts:	Not Applicable; Not Applicable

N79
NE
1/8-1/4
0.166 mi.
877 ft.

EDR US Hist Cleaners **1015043770**
N/A

326 MONMOUTH ST
NEWPORT, KY 41071

Site 6 of 6 in cluster N

Relative:
Higher

Actual:
509 ft.

EDR Historical Cleaners:

Name:	ATLAS CLEANERS
Year:	2002
Address:	326 MONMOUTH ST
Name:	ATLAS CLEANERS
Year:	2003
Address:	326 MONMOUTH ST
Name:	ATLAS CLEANERS
Year:	2006
Address:	326 MONMOUTH ST
Name:	ATLAS CLEANERS
Year:	2007
Address:	326 MONMOUTH ST
Name:	ATLAS CLEANERS
Year:	2008
Address:	326 MONMOUTH ST
Name:	ATLAS CLEANERS
Year:	2010
Address:	326 MONMOUTH ST
Name:	ATLAS CLEANERS
Year:	2011
Address:	326 MONMOUTH ST
Name:	ATLAS DRY CLEANERS CO
Year:	2012
Address:	326 MONMOUTH ST

Q80
South
1/8-1/4
0.167 mi.
883 ft.

KY SHWS **S110777039**
N/A

COVINGTON GAS LIGHT COMPANY
802 GARRARD ST
COVINGTON, KY 41011

Site 2 of 2 in cluster Q

Relative:
Higher

Actual:
502 ft.

SHWS:

Facility Id:	110504
Status:	**Active**
Description:	802 Garrad St
Closure Date:	Not reported
Longitude:	-84.5042
Latitude:	39.082312
Subject Item County:	Kenton
Sub Item Longitude:	-84.5042
Sub Item Latitude:	39.082312
Subject Item Address:	802 Garrad St
Subject Item Address2:	Not reported
Subject Item City,St,Zip:	Covington, KY 41011
Regulatory Desc:	State Superfund
Closure Option:	Not reported

COVINGTON GAS LIGHT COMPANY (Continued) **S110777039**

Side SG: Not reported

O81 **FIRESTONE STORE** **KY SHWS** **U003415677**
WSW **6TH & WASHINGTON ST** **KY UST** **N/A**
1/8-1/4 **COVINGTON, KY 41011**
0.171 mi.
903 ft. **Site 3 of 3 in cluster O**

Relative:
Higher

Actual:
521 ft.

SHWS:

Facility Id:	52805
Status:	**Closed**
Description:	FIRESTONE STORE (Closed: No Action Necessary)
Closure Date:	01/04/1999
Longitude:	-84.5116
Latitude:	39.084243
Subject Item County:	Kenton
Sub Item Longitude:	-84.5116
Sub Item Latitude:	39.084257
Subject Item Address:	6th & Washington St
Subject Item Address2:	Not reported
Subject Item City,St,Zip:	Covington, KY 41011
Regulatory Desc:	Petroleum Cleanup
Closure Option:	Option A No Action Necessary
Side SG:	37332

UST:

Facility Name:	FIRESTONE STORE
Sequence Id:	1827059
Facility ID:	52805
Owner Name:	Bridgestone/Firestone Inc
Owner Address:	2550 W GOLF RD
Owner Address2:	Not reported
Owner Address3:	3rd Floor
Owner City,St,Zip:	Rolling Meadows, IL 60008
Internal Document ID:	0
Latitude:	39.084244
Longitude:	-84.511655
Inert Material Code:	Not reported
Removed Date:	10/19/1993
Change in Service Date:	Not reported
Tank Pit Num:	Not reported
Tank Mfg Code:	Not reported
Tank Overfill Protection:	UNK
Last Tank Test Date:	Not reported
Relined Date:	Not reported
Lining Insp Date:	Not reported
Pipe Release Detection:	UNK
Pipe Rel Detect Suc Code:	UNK
Pipe Leak Detect Code:	NA
Last Contained Date:	Not reported
Pipe Mfg Code:	Not reported
Last Pipe Test Date:	Not reported
Last CP Test Date:	Not reported
Added To Flex Date:	Not reported
Added To Piping Date:	Not reported
Decode For Tstatus:	Exempt

FIRESTONE STORE (Continued) **U003415677**

Decode For Inertmatcd:	Not reported
Decode For Tmatcode:	Unknown
Decode For Textcrprcd:	Unknown
Decode For Treldetcod:	None
Decode For Tintprotcd:	Unknown
Decode For Tsplprevcd:	Unknown
Decode For Tovflprvcd:	Unknown
Decode For Pmatcode:	Unknown
Decode For Pextcoprcd:	Unknown
Decode For Ptypecode:	Unknown
Decode For Preldetcod:	Unknown
Decode For Preldetsuc:	Unknown
Decode For Plekdetcod:	Not Applicable
Decode For Tsubcd:	Used Oil
Decode For Tmancd:	Not reported
Decode For Pmancd:	Not reported
Subject Item ID:	1
Tank Status:	TEX
Installation Date:	01/01/1901
Closed In Place Date:	Not reported
Capacity in Gallons:	55
Compartment Number:	1
Piping Installation Date:	Not reported
Added To Tank Date:	Not reported

R82 **901 CENTRAL** **US BROWNFIELDS 1016456519**
ESE **901 CENTRAL AVENUE** **FINDS N/A**
1/8-1/4 **NEWPORT, KY 41071**
0.177 mi.
933 ft. **Site 1 of 3 in cluster R**

Relative:
Higher

Actual:
507 ft.

US BROWNFIELDS:

Recipient name:	Newport, City of
Grant type:	Assessment
Property name:	901 CENTRAL
Property #:	999-99-01-639.00
Parcel size:	.06
Property Description:	Site used as a gasoline station based on tanks identified in 1950, 1953, 1963 and 1969 Sanborn maps during Phase I ESA.
Latitude:	39.0859488
Longitude:	-84.4942072
HCM label:	Address Matching-House Number
Map scale:	Not reported
Point of reference:	Entrance Point of a Facility or Station
Datum:	North American Datum of 1983
ACRES property ID:	139922
Start date:	Not reported
Completed date:	Not reported
Acres cleaned up:	Not reported
Cleanup funding:	Not reported
Cleanup funding source:	Not reported
Assessment funding:	39952
Assessment funding source:	US EPA - Brownfields Assessment Cooperative Agreement
Redevelopment funding:	Not reported
Redev. funding source:	Not reported
Redev. funding entity name:	Not reported
Redevelopment start date:	Not reported
Assessment funding entity:	EPA

901 CENTRAL (Continued) **1016456519**

Cleanup funding entity:	Not reported
Grant type:	P
Accomplishment type:	Phase II Environmental Assessment
Accomplishment count:	0
Cooperative agreement #:	95461710
Ownership entity:	Government
Current owner:	Newport Foundation Inc.
Did owner change:	N
Cleanup required:	Yes
Video available:	No
Photo available:	No
Institutional controls required:	U
IC Category proprietary controls:	Not reported
IC cat. info. devices:	Not reported
IC cat. gov. controls:	Not reported
IC cat. enforcement permit tools:	Not reported
IC in place date:	Not reported
IC in place:	No
State/tribal program date:	Not reported
State/tribal program ID:	Not reported
State/tribal NFA date:	Not reported
Air contaminated:	Not reported
Air cleaned:	Not reported
Asbestos found:	Not reported
Asbestos cleaned:	Not reported
Controled substance found:	Not reported
Controled substance cleaned:	Not reported
Drinking water affected:	Not reported
Drinking water cleaned:	Not reported
Groundwater affected:	Y
Groundwater cleaned:	Not reported
Lead contaminant found:	Not reported
Lead cleaned up:	Not reported
No media affected:	Not reported
Unknown media affected:	Not reported
Other cleaned up:	Not reported
Other metals found:	Y
Other metals cleaned:	Not reported
Other contaminants found:	Not reported
Other contams found description:	Not reported
PAHs found:	Y
PAHs cleaned up:	Not reported
PCBs found:	Not reported
PCBs cleaned up:	Not reported
Petro products found:	Y
Petro products cleaned:	Not reported
Sediments found:	Not reported
Sediments cleaned:	Not reported
Soil affected:	Y
Soil cleaned up:	Not reported
Surface water cleaned:	Not reported
VOCs found:	Not reported
VOCs cleaned:	Not reported
Cleanup other description:	Not reported
Num. of cleanup and re-dev. jobs:	Not reported
Past use greenspace acreage:	Not reported
Past use residential acreage:	Not reported

901 CENTRAL (Continued) **1016456519**

Past use commercial acreage:	.06
Past use industrial acreage:	Not reported
Future use greenspace acreage:	Not reported
Future use residential acreage:	Not reported
Future use commercial acreage:	Not reported
Future use industrial acreage:	Not reported
Greenspace acreage and type:	Not reported
Superfund Fed. landowner flag:	Not reported
Arsenic cleaned up:	Not reported
Cadmium cleaned up:	Not reported
Chromium cleaned up:	Not reported
Copper cleaned up:	Not reported
Iron cleaned up:	Not reported
mercury cleaned up:	Not reported
nickel cleaned up:	Not reported
No clean up:	Not reported
Pesticides cleaned up:	Not reported
Selenium cleaned up:	Not reported
SVOCs cleaned up:	Not reported
Unknown clean up:	Not reported
Arsenic contaminant found:	Not reported
Cadmium contaminant found:	Not reported
Chromium contaminant found:	Not reported
Copper contaminant found:	Not reported
Iron contaminant found:	Not reported
Mercury contaminant found:	Not reported
Nickel contaminant found:	Not reported
No contaminant found:	Not reported
Pesticides contaminant found:	Not reported
Selenium contaminant found:	Not reported
SVOCs contaminant found:	Not reported
Unknown contaminant found:	Not reported
Future Use: Multistory	Not reported
Media affected Bluiding Material:	Not reported
Media affected indoor air:	Not reported
Building material media cleaned up:	Not reported
Indoor air media cleaned up:	Not reported
Unknown media cleaned up:	Not reported
Past Use: Multistory	Not reported

Recipient name:	Newport, City of
Grant type:	Assessment
Property name:	901 CENTRAL
Property #:	999-99-01-639.00
Parcel size:	.06
Property Description:	Site used as a gasoline station based on tanks identified in 1950, 1953, 1963 and 1969 Sanborn maps during Phase I ESA.
Latitude:	39.0859488
Longitude:	-84.4942072
HCM label:	Address Matching-House Number
Map scale:	Not reported
Point of reference:	Entrance Point of a Facility or Station
Datum:	North American Datum of 1983
ACRES property ID:	139922
Start date:	Not reported
Completed date:	Not reported
Acres cleaned up:	Not reported

901 CENTRAL (Continued) **1016456519**

Cleanup funding:	Not reported
Cleanup funding source:	Not reported
Assessment funding:	5659
Assessment funding source:	US EPA - Brownfields Assessment Cooperative Agreement
Redevelopment funding:	Not reported
Redev. funding source:	Not reported
Redev. funding entity name:	Not reported
Redevelopment start date:	Not reported
Assessment funding entity:	EPA
Cleanup funding entity:	Not reported
Grant type:	P
Accomplishment type:	Phase I Environmental Assessment
Accomplishment count:	1
Cooperative agreement #:	95461710
Ownership entity:	Government
Current owner:	Newport Foundation Inc.
Did owner change:	N
Cleanup required:	Yes
Video available:	No
Photo available:	No
Institutional controls required:	U
IC Category proprietary controls:	Not reported
IC cat. info. devices:	Not reported
IC cat. gov. controls:	Not reported
IC cat. enforcement permit tools:	Not reported
IC in place date:	Not reported
IC in place:	No
State/tribal program date:	Not reported
State/tribal program ID:	Not reported
State/tribal NFA date:	Not reported
Air contaminated:	Not reported
Air cleaned:	Not reported
Asbestos found:	Not reported
Asbestos cleaned:	Not reported
Controled substance found:	Not reported
Controled substance cleaned:	Not reported
Drinking water affected:	Not reported
Drinking water cleaned:	Not reported
Groundwater affected:	Y
Groundwater cleaned:	Not reported
Lead contaminant found:	Not reported
Lead cleaned up:	Not reported
No media affected:	Not reported
Unknown media affected:	Not reported
Other cleaned up:	Not reported
Other metals found:	Y
Other metals cleaned:	Not reported
Other contaminants found:	Not reported
Other contams found description:	Not reported
PAHs found:	Y
PAHs cleaned up:	Not reported
PCBs found:	Not reported
PCBs cleaned up:	Not reported
Petro products found:	Y
Petro products cleaned:	Not reported
Sediments found:	Not reported
Sediments cleaned:	Not reported

901 CENTRAL (Continued) **1016456519**

Soil affected:	Y
Soil cleaned up:	Not reported
Surface water cleaned:	Not reported
VOCs found:	Not reported
VOCs cleaned:	Not reported
Cleanup other description:	Not reported
Num. of cleanup and re-dev. jobs:	Not reported
Past use greenspace acreage:	Not reported
Past use residential acreage:	Not reported
Past use commercial acreage:	.06
Past use industrial acreage:	Not reported
Future use greenspace acreage:	Not reported
Future use residential acreage:	Not reported
Future use commercial acreage:	Not reported
Future use industrial acreage:	Not reported
Greenspace acreage and type:	Not reported
Superfund Fed. landowner flag:	Not reported
Arsenic cleaned up:	Not reported
Cadmium cleaned up:	Not reported
Chromium cleaned up:	Not reported
Copper cleaned up:	Not reported
Iron cleaned up:	Not reported
mercury cleaned up:	Not reported
nickel cleaned up:	Not reported
No clean up:	Not reported
Pesticides cleaned up:	Not reported
Selenium cleaned up:	Not reported
SVOCs cleaned up:	Not reported
Unknown clean up:	Not reported
Arsenic contaminant found:	Not reported
Cadmium contaminant found:	Not reported
Chromium contaminant found:	Not reported
Copper contaminant found:	Not reported
Iron contaminant found:	Not reported
Mercury contaminant found:	Not reported
Nickel contaminant found:	Not reported
No contaminant found:	Not reported
Pesticides contaminant found:	Not reported
Selenium contaminant found:	Not reported
SVOCs contaminant found:	Not reported
Unknown contaminant found:	Not reported
Future Use: Multistory	Not reported
Media affected Bluiding Material:	Not reported
Media affected indoor air:	Not reported
Building material media cleaned up:	Not reported
Indoor air media cleaned up:	Not reported
Unknown media cleaned up:	Not reported
Past Use: Multistory	Not reported

FINDS:

Registry ID: 110056365428

Environmental Interest/Information System
US EPA Assessment, Cleanup and Redevelopment Exchange System (ACRES) is an federal online database for Brownfields Grantees to electronically submit data directly to EPA.

R83 **CITY OF NEWPORT PROPERTY** **KY UST** **U004228216**
ESE **901 CENTRAL AVE** **N/A**
1/8-1/4 **NEWPORT, KY 41071**
0.177 mi.
933 ft. **Site 2 of 3 in cluster R**

Relative:
Higher

Actual:
507 ft.

UST:

Facility Name:	CITY OF NEWPORT PROPERTY
Sequence Id:	Not reported
Facility ID:	115543
Owner Name:	Neighborhood Foundations Inc
Owner Address:	998 Monouth
Owner Address2:	Not reported
Owner Address3:	Not reported
Owner City,St,Zip:	Newport, KY 41071
Internal Document ID:	0
Latitude:	39.08589
Longitude:	-84.494334
Inert Material Code:	Not reported
Removed Date:	Not reported
Change in Service Date:	Not reported
Tank Pit Num:	Not reported
Tank Mfg Code:	STU
Tank Overfill Protection:	Not reported
Last Tank Test Date:	Not reported
Relined Date:	Not reported
Lining Insp Date:	Not reported
Pipe Release Detection:	Not reported
Pipe Rel Detect Suc Code:	Not reported
Pipe Leak Detect Code:	Not reported
Last Contained Date:	08/28/2009
Pipe Mfg Code:	STU
Last Pipe Test Date:	Not reported
Last CP Test Date:	Not reported
Added To Flex Date:	Not reported
Added To Piping Date:	Not reported
Decode For Tstatus:	Temporarily Closed
Decode For Inertmatcd:	Not reported
Decode For Tmatcode:	Single Wall Steel
Decode For Textcrprcd:	Impressed Current Cathodic Prot
Decode For Treldetcod:	Not reported
Decode For Tintprotcd:	Not Applicable
Decode For Tsplprevcd:	Single Wall Spill Bucket
Decode For Tovflprvcd:	Not reported
Decode For Pmatcode:	Not reported
Decode For Pextcoprcd:	Not reported
Decode For Ptypecode:	Not reported
Decode For Preldetcod:	Not reported
Decode For Preldetsuc:	Not reported
Decode For Plekdetcod:	Not reported
Decode For Tsubcd:	GAS-UNL-Reg Unl Gas
Decode For Tmancd:	Steel Manufacturer Unknown
Decode For Pmancd:	Steel Manufacturer Unknown
Subject Item ID:	1
Tank Status:	TTC
Installation Date:	01/01/1975
Closed In Place Date:	08/28/2009
Capacity in Gallons:	2000

CITY OF NEWPORT PROPERTY (Continued) **U004228216**

Compartment Number:	1
Piping Installation Date:	Not reported
Added To Tank Date:	Not reported
Inert Material Code:	Not reported
Removed Date:	Not reported
Change in Service Date:	Not reported
Tank Pit Num:	Not reported
Tank Mfg Code:	STU
Tank Overfill Protection:	Not reported
Last Tank Test Date:	Not reported
Relined Date:	Not reported
Lining Insp Date:	Not reported
Pipe Release Detection:	Not reported
Pipe Rel Detect Suc Code:	Not reported
Pipe Leak Detect Code:	Not reported
Last Contained Date:	08/28/2009
Pipe Mfg Code:	STU
Last Pipe Test Date:	Not reported
Last CP Test Date:	Not reported
Added To Flex Date:	Not reported
Added To Piping Date:	Not reported
Decode For Tstatus:	Temporarily Closed
Decode For Inertmatcd:	Not reported
Decode For Tmatcode:	Single Wall Steel
Decode For Textcrprcd:	Impressed Current Cathodic Prot
Decode For Treldetcod:	Not reported
Decode For Tintprotcd:	Not Applicable
Decode For Tsplprevcd:	Single Wall Spill Bucket
Decode For Tovflprvcd:	Not reported
Decode For Pmatcode:	Not reported
Decode For Pextcoprcd:	Not reported
Decode For Ptypecode:	Not reported
Decode For Preldetcod:	Not reported
Decode For Preldetsuc:	Not reported
Decode For Plekdetcod:	Not reported
Decode For Tsubcd:	GAS-UNL-Reg Unl Gas
Decode For Tmancd:	Steel Manufacturer Unknown
Decode For Pmancd:	Steel Manufacturer Unknown
Subject Item ID:	2
Tank Status:	TTC
Installation Date:	01/01/1975
Closed In Place Date:	08/28/2009
Capacity in Gallons:	2000
Compartment Number:	1
Piping Installation Date:	Not reported
Added To Tank Date:	Not reported

84
SSW
1/8-1/4
0.182 mi.
963 ft.

803 SCOTT ST
COVINGTON, KY 41011

EDR US Hist Auto Stat **1015640117**
N/A

Relative:
Higher

Actual:
520 ft.

EDR Historical Auto Stations:

Name:	BURKHART AUTO BODY
Year:	1999
Address:	803 SCOTT ST

85
NE
1/8-1/4
0.186 mi.
984 ft.

FORMER WELDING SHOP
2ND & MANMOUTH ST
NEWPORT, KY 41071

KY UST **U003529252**
N/A

Relative:
Higher

Actual:
489 ft.

UST:

Facility Name:	FORMER WELDING SHOP
Sequence Id:	10000291
Facility ID:	62860
Owner Name:	City of Newport
Owner Address:	998 Monmouth St
Owner Address2:	Not reported
Owner Address3:	Not reported
Owner City,St,Zip:	Newport, KY 41071
Internal Document ID:	0
Latitude:	39.093681
Longitude:	-84.49838161
Inert Material Code:	Not reported
Removed Date:	01/28/1999
Change in Service Date:	Not reported
Tank Pit Num:	Not reported
Tank Mfg Code:	Not reported
Tank Overfill Protection:	UNK
Last Tank Test Date:	Not reported
Relined Date:	Not reported
Lining Insp Date:	Not reported
Pipe Release Detection:	NON
Pipe Rel Detect Suc Code:	NON
Pipe Leak Detect Code:	NA
Last Contained Date:	Not reported
Pipe Mfg Code:	Not reported
Last Pipe Test Date:	Not reported
Last CP Test Date:	Not reported
Added To Flex Date:	Not reported
Added To Piping Date:	Not reported
Decode For Tstatus:	Removed Tank Verified
Decode For Inertmatcd:	Not reported
Decode For Tmatcode:	Double Wall Steel
Decode For Textcrprcd:	Unknown
Decode For Treldetcod:	None
Decode For Tintprotcd:	Unknown
Decode For Tsplprevcd:	Unknown
Decode For Tovflprvcd:	Unknown
Decode For Pmatcode:	Single Wall Steel
Decode For Pextcoprcd:	Unknown
Decode For Ptypecode:	Unknown
Decode For Preldetcod:	None

FORMER WELDING SHOP (Continued) **U003529252**

Decode For Preldetsuc:	None
Decode For Plekdetcod:	Not Applicable
Decode For Tsubcd:	Gasoline
Decode For Tmancd:	Not reported
Decode For Pmancd:	Not reported
Subject Item ID:	1
Tank Status:	TRM
Installation Date:	01/01/1901
Closed In Place Date:	Not reported
Capacity in Gallons:	1000
Compartment Number:	1
Piping Installation Date:	Not reported
Added To Tank Date:	Not reported

86
ENE
1/8-1/4
0.190 mi.
1005 ft.

136 E 4TH ST
NEWPORT, KY 41071

EDR US Hist Auto Stat **1015213842**
N/A

Relative:
Higher

Actual:
512 ft.

EDR Historical Auto Stations:

Name:	RS MOTORS
Year:	1999
Address:	136 E 4TH ST
Name:	RS MOTORS
Year:	2000
Address:	136 E 4TH ST
Name:	RS MOTORS
Year:	2001
Address:	136 E 4TH ST

87
WSW
1/8-1/4
0.195 mi.
1029 ft.

MOTHER OF GOD CHURCH
119 WEST 6TH STREET
COVINGTON, KY 41011

KY SHWS **S106885783**
N/A

Relative:
Higher

Actual:
521 ft.

SHWS:

Facility Id:	53119
Status:	**Closed**
Description:	MOTHER OF GOD CHURCH (Closed: Restored)
Closure Date:	07/11/1996
Longitude:	-84.5086
Latitude:	39.08361
Subject Item County:	Kenton
Sub Item Longitude:	-84.5086
Sub Item Latitude:	39.08361
Subject Item Address:	119 W 6th St
Subject Item Address2:	Not reported
Subject Item City,St,Zip:	Covington, KY 41011
Regulatory Desc:	Petroleum Cleanup
Closure Option:	Option C Restored
Side SG:	32062

P88 **OTTO ZIMMERMAN & SON, INC.** **RCRA NonGen / NLR** **1001493201**
NE **120 EAST THIRD STREET** **KY0000042671**
1/8-1/4 **NEWPORT, KY 41071**
0.195 mi.
1032 ft. **Site 3 of 4 in cluster P**

Relative:
Higher

Actual:
500 ft.

RCRA NonGen / NLR:

Date form received by agency:	07/19/1999
Facility name:	OTTO ZIMMERMAN & SON, INC.
Facility address:	120 EAST THIRD STREET NEWPORT, KY 41071
EPA ID:	KY0000042671
Mailing address:	EAST THIRD STREET NEWPORT, KY 41071
Contact:	JAN Z. JOLLEY
Contact address:	120 EAST THIRD STREET NEWPORT, KY 41071
Contact country:	US
Contact telephone:	(606) 261-4263
Contact email:	Not reported
EPA Region:	04
Classification:	Non-Generator
Description:	Handler: Non-Generators do not presently generate hazardous waste

Owner/Operator Summary:

Owner/operator name:	ARTHUR W. ZIMMERMAN & JAN Z. JOLLEY
Owner/operator address:	120 EAST THIRD STREET NEWPORT, KY 41071
Owner/operator country:	Not reported
Owner/operator telephone:	(606) 261-4263
Legal status:	Private
Owner/Operator Type:	Owner
Owner/Op start date:	Not reported
Owner/Op end date:	Not reported

Handler Activities Summary:

U.S. importer of hazardous waste:	No
Mixed waste (haz. and radioactive):	No
Recycler of hazardous waste:	No
Transporter of hazardous waste:	No
Treater, storer or disposer of HW:	No
Underground injection activity:	No
On-site burner exemption:	No
Furnace exemption:	No
Used oil fuel burner:	No
Used oil processor:	No
User oil refiner:	No
Used oil fuel marketer to burner:	No
Used oil Specification marketer:	No
Used oil transfer facility:	No
Used oil transporter:	No

. Waste code:	NONE
. Waste name:	None

Violation Status: No violations found

P89 **NEWPORT AUTO SALES INC** **KY UST** **U001181322**
NE **125 E 3RD ST** **N/A**
1/8-1/4 **NEWPORT, KY 41071**
0.198 mi.
1046 ft. **Site 4 of 4 in cluster P**

Relative:
Higher

Actual:
499 ft.

UST:

Facility Name:	NEWPORT AUTO SALES INC
Sequence Id:	2708019
Facility ID:	63632
Owner Name:	Newport Auto Sales Inc
Owner Address:	125 E 3RD ST
Owner Address2:	Not reported
Owner Address3:	Not reported
Owner City,St,Zip:	Newport, KY 41071
Internal Document ID:	0
Latitude:	39.09423
Longitude:	-84.49584961
Inert Material Code:	Not reported
Removed Date:	01/01/1987
Change in Service Date:	Not reported
Tank Pit Num:	Not reported
Tank Mfg Code:	Not reported
Tank Overfill Protection:	UNK
Last Tank Test Date:	Not reported
Relined Date:	Not reported
Lining Insp Date:	Not reported
Pipe Release Detection:	UNK
Pipe Rel Detect Suc Code:	UNK
Pipe Leak Detect Code:	NA
Last Contained Date:	Not reported
Pipe Mfg Code:	Not reported
Last Pipe Test Date:	Not reported
Last CP Test Date:	Not reported
Added To Flex Date:	Not reported
Added To Piping Date:	Not reported
Decode For Tstatus:	Removed Prior to 1988
Decode For Inertmatcd:	Not reported
Decode For Tmatcode:	Single Wall Steel
Decode For Textcrprcd:	Unknown
Decode For Treldetcod:	None
Decode For Tintprotcd:	Unknown
Decode For Tsplprevcd:	Unknown
Decode For Tovflprvcd:	Unknown
Decode For Pmatcode:	Single Wall Steel
Decode For Pextcoprcd:	Unknown
Decode For Ptypecode:	Unknown
Decode For Preldetcod:	Unknown
Decode For Preldetsuc:	Unknown
Decode For Plekdetcod:	Not Applicable
Decode For Tsubcd:	Empty
Decode For Tmancd:	Not reported
Decode For Pmancd:	Not reported
Subject Item ID:	1
Tank Status:	TR8
Installation Date:	01/01/1901
Closed In Place Date:	Not reported
Capacity in Gallons:	500

NEWPORT AUTO SALES INC (Continued) **U001181322**

Compartment Number:	1
Piping Installation Date:	Not reported
Added To Tank Date:	Not reported
Inert Material Code:	Not reported
Removed Date:	01/01/1987
Change in Service Date:	Not reported
Tank Pit Num:	Not reported
Tank Mfg Code:	Not reported
Tank Overfill Protection:	UNK
Last Tank Test Date:	Not reported
Relined Date:	Not reported
Lining Insp Date:	Not reported
Pipe Release Detection:	UNK
Pipe Rel Detect Suc Code:	UNK
Pipe Leak Detect Code:	NA
Last Contained Date:	Not reported
Pipe Mfg Code:	Not reported
Last Pipe Test Date:	Not reported
Last CP Test Date:	Not reported
Added To Flex Date:	Not reported
Added To Piping Date:	Not reported
Decode For Tstatus:	Removed Prior to 1988
Decode For Inertmatcd:	Not reported
Decode For Tmatcode:	Single Wall Steel
Decode For Textcrprcd:	Unknown
Decode For Treldetcod:	None
Decode For Tintprotcd:	Unknown
Decode For Tsplprevcd:	Unknown
Decode For Tovflprvcd:	Unknown
Decode For Pmatcode:	Single Wall Steel
Decode For Pextcoprcd:	Unknown
Decode For Ptypecode:	Unknown
Decode For Preldetcod:	Unknown
Decode For Preldetsuc:	Unknown
Decode For Plekdetcod:	Not Applicable
Decode For Tsubcd:	Oil
Decode For Tmancd:	Not reported
Decode For Pmancd:	Not reported
Subject Item ID:	2
Tank Status:	TR8
Installation Date:	01/01/1901
Closed In Place Date:	Not reported
Capacity in Gallons:	250
Compartment Number:	1
Piping Installation Date:	Not reported
Added To Tank Date:	Not reported

S90 **EDR US Hist Auto Stat** **1015567210**
ENE **600 DAYTON AVE** **N/A**
1/8-1/4 **NEWPORT, KY 41071**
0.200 mi.
1057 ft. **Site 1 of 3 in cluster S**

Relative:
Higher

Actual:
518 ft.

EDR Historical Auto Stations:

Name:	VERKAMP PREMIERE AUTO BODY
Year:	2001
Address:	600 DAYTON AVE
Name:	VERKAMP PREMIERE AUTO BODY
Year:	2002
Address:	600 DAYTON AVE
Name:	VERKAMP PREMIERE AUTO BODY
Year:	2003
Address:	600 DAYTON AVE
Name:	VERKAMP PREMIERE AUTO BODY
Year:	2004
Address:	600 DAYTON AVE
Name:	VERKAMP COLLISION
Year:	2005
Address:	600 DAYTON AVE
Name:	VERKAMP COLLISION
Year:	2006
Address:	600 DAYTON AVE
Name:	VERKAMP COLLISION
Year:	2007
Address:	600 DAYTON AVE
Name:	VERKAMP COLLISION
Year:	2008
Address:	600 DAYTON AVE
Name:	VERKAMP COLLISION
Year:	2009
Address:	600 DAYTON AVE
Name:	VERKAMP PREMIERE AUTO BODY
Year:	2010
Address:	600 DAYTON AVE
Name:	VERKAMP PREMIERE AUTO BODY
Year:	2011
Address:	600 DAYTON AVE
Name:	VERKAMP PREMIERE AUTO BODY
Year:	2012
Address:	600 DAYTON AVE

S91 **EDR US Hist Auto Stat** **1015567211**
ENE **600 DAYTON ST** **N/A**
1/8-1/4 **NEWPORT, KY 41071**
0.200 mi.
1057 ft. **Site 2 of 3 in cluster S**

Relative:
Higher

Actual:
518 ft.

EDR Historical Auto Stations:

Name:	VERKAMP PREMIERE AUTO BODY
Year:	1999
Address:	600 DAYTON ST
Name:	VERKAMP PREMIERE AUTO BODY
Year:	2000
Address:	600 DAYTON ST

R92 **HOMER GEMMER RESIDENCE** **KY SHWS** **S109012562**
ESE **920 CENTRAL AVE** **N/A**
1/8-1/4 **NEWPORT, KY 41071**
0.205 mi.
1081 ft. **Site 3 of 3 in cluster R**

Relative:
Higher

Actual:
509 ft.

SHWS:

Facility Id:	98080
Status:	**Closed**
Description:	(Non-Incident 2/13/2008) Possible abandoned drums- referral from Regional Office
Closure Date:	02/13/2008
Longitude:	-84.4941
Latitude:	39.085372
Subject Item County:	Campbell
Sub Item Longitude:	-84.4944
Sub Item Latitude:	39.085222
Subject Item Address:	920 Central Ave
Subject Item Address2:	Not reported
Subject Item City,St,Zip:	Newport, KY 410711401
Regulatory Desc:	State Superfund
Closure Option:	Non-Incident
Side SG:	Abandoned drums

---

93 **COVINGTON GASLIGHT CO** **EDR MGP** **1008409019**
South **E 8TH AND GARRARD** **N/A**
1/8-1/4 **COVINGTON, KY 41011**
0.207 mi.
1095 ft.

Relative:
Higher

Actual:
500 ft.

Manufactured Gas Plants:

Alternate Name:UNION HEAT LIGHT AND POWER CO. No additional information available

S94 **MULTI-CRAFT** **RCRA NonGen / NLR** **1001077363**
ENE **131 E 6TH ST** **FINDS** **KYR000003657**
1/8-1/4 **NEWPORT, KY 41071**
0.208 mi.
1099 ft. **Site 3 of 3 in cluster S**

Relative:
Higher

Actual:
518 ft.

RCRA NonGen / NLR:

Date form received by agency:	11/01/1996
Facility name:	MULTI-CRAFT LITHO INC
Facility address:	131 E 6TH ST NEWPORT, KY 41071
EPA ID:	KYR000003657
Mailing address:	E 6TH ST NEWPORT, KY 41071
Contact:	PAMELA J. BAUM
Contact address:	131 E 6TH ST NEWPORT, KY 41071
Contact country:	US
Contact telephone:	(606) 581-2754
Contact email:	Not reported
EPA Region:	04
Classification:	Non-Generator
Description:	Handler: Non-Generators do not presently generate hazardous waste

Owner/Operator Summary:

Owner/operator name:	DEBORAH A. PFAFFL
Owner/operator address:	131 E. 6TH STREET NEWPORT, KY 41071
Owner/operator country:	Not reported
Owner/operator telephone:	(606) 581-2754
Legal status:	Private
Owner/Operator Type:	Owner
Owner/Op start date:	Not reported
Owner/Op end date:	Not reported

Handler Activities Summary:

U.S. importer of hazardous waste:	No
Mixed waste (haz. and radioactive):	No
Recycler of hazardous waste:	No
Transporter of hazardous waste:	No
Treater, storer or disposer of HW:	No
Underground injection activity:	No
On-site burner exemption:	No
Furnace exemption:	No
Used oil fuel burner:	No
Used oil processor:	No
User oil refiner:	No
Used oil fuel marketer to burner:	No
Used oil Specification marketer:	No
Used oil transfer facility:	No
Used oil transporter:	No

. Waste code:	NONE
. Waste name:	None

Violation Status: No violations found

FINDS:

MULTI-CRAFT (Continued) **1001077363**

Registry ID: 110003246229

Environmental Interest/Information System

AFS (Aerometric Information Retrieval System (AIRS) Facility Subsystem) replaces the former Compliance Data System (CDS), the National Emission Data System (NEDS), and the Storage and Retrieval of Aerometric Data (SAROAD). AIRS is the national repository for information concerning airborne pollution in the United States. AFS is used to track emissions and compliance data from industrial plants. AFS data are utilized by states to prepare State Implementation Plans to comply with regulatory programs and by EPA as an input for the estimation of total national emissions. AFS is undergoing a major redesign to support facility operating permits required under Title V of the Clean Air Act.

NCDB (National Compliance Data Base) supports implementation of the Federal Insecticide, Fungicide, and Rodenticide Act (FIFRA) and the Toxic Substances Control Act (TSCA). The system tracks inspections in regions and states with cooperative agreements, enforcement actions, and settlements.

RCRAInfo is a national information system that supports the Resource Conservation and Recovery Act (RCRA) program through the tracking of events and activities related to facilities that generate, transport, and treat, store, or dispose of hazardous waste. RCRAInfo allows RCRA program staff to track the notification, permit, compliance, and corrective action activities required under RCRA.

CRITERIA AND HAZARDOUS AIR POLLUTANT INVENTORY

T95 **EDR US Hist Auto Stat** **1015265035**
SW **17 W 8TH ST** **N/A**
1/8-1/4 **COVINGTON, KY 41011**
0.208 mi.
1100 ft. **Site 1 of 6 in cluster T**

Relative:
Higher

Actual:
521 ft.

EDR Historical Auto Stations:

Name: L B J & MIKE FOULKS AUTO BODY
Year: 1999
Address: 17 W 8TH ST

Name: L B J & MIKE FOULKS AUTO BODY
Year: 2000
Address: 17 W 8TH ST

Name: LBJ AUTO BODY
Year: 2002
Address: 17 W 8TH ST

Name: MIKE FOLKS AUTO BODY INC
Year: 2003
Address: 17 W 8TH ST

Name: MIKE FOLKS AUTO BODY INC
Year: 2004
Address: 17 W 8TH ST

(Continued) **1015265035**

Name: MIKE FOULKS AUTO BODY
Year: 2008
Address: 17 W 8TH ST

Name: MIKE FOULKS AUTOBODY INC
Year: 2009
Address: 17 W 8TH ST

Name: MIKE FOULKS AUTO BODY
Year: 2010
Address: 17 W 8TH ST

Name: DAVON AUTO
Year: 2011
Address: 17 W 8TH ST

Name: DAVON AUTO
Year: 2012
Address: 17 W 8TH ST

U96 **SCOTT STREET PROPERTY** **KY SHWS** **S109943926**
SW **N/A**
1/8-1/4 **, KY**
0.213 mi.
1126 ft. **Site 1 of 8 in cluster U**

Relative:
Higher

Actual:
524 ft.

SHWS:
Facility Id: 105296
Status: **Active**
Description: part of 128a assessment grant for the city of Covington
Closure Date: Not reported
Longitude: -84.5123
Latitude: 39.083458
Subject Item County: Kenton
Sub Item Longitude: Not reported
Sub Item Latitude: Not reported
Subject Item Address: 409 Scott St
Subject Item Address2: Not reported
Subject Item City,St,Zip: Covington, KY 41011
Regulatory Desc: Federal Superfund
Closure Option: Not reported
Side SG: Not reported

U97 **PIKE STREET PROPERTY** **KY SHWS** **S109943914**
SW **N/A**
1/8-1/4 **, KY**
0.213 mi.
1126 ft. **Site 2 of 8 in cluster U**

Relative:
Higher

Actual:
524 ft.

SHWS:
Facility Id: 105295
Status: **Closed**
Description: phase II under Federal Brownfields program
Closure Date: 02/11/2015
Longitude: -84.5123
Latitude: 39.083458

PIKE STREET PROPERTY (Continued) **S109943914**

Subject Item County:	Kenton
Sub Item Longitude:	Not reported
Sub Item Latitude:	Not reported
Subject Item Address:	114 W Pike St
Subject Item Address2:	Not reported
Subject Item City,St,Zip:	Covington, KY 41011
Regulatory Desc:	State Superfund
Closure Option:	Option A No Action Necessary
Side SG:	Not reported

V98 **LINCOLN GRANT SCHOOL** **US BROWNFIELDS** **1016357896**
South **824 GREENUP STREET** **FINDS** **N/A**
1/8-1/4 **COVINGTON, KY 41011**
0.214 mi.
1128 ft. **Site 1 of 2 in cluster V**

Relative:
Higher

Actual:
507 ft.

US BROWNFIELDS:

Recipient name:	Covington, City of
Grant type:	Assessment
Property name:	LINCOLN GRANT SCHOOL
Property #:	Not reported
Parcel size:	1.19
Property Description:	This property was a school up to 1976 when it became a Community Center.
Latitude:	39.082223
Longitude:	-84.505758
HCM label:	Address Matching-House Number
Map scale:	Not reported
Point of reference:	Entrance Point of a Facility or Station
Datum:	North American Datum of 1983
ACRES property ID:	122301
Start date:	Not reported
Completed date:	Not reported
Acres cleaned up:	Not reported
Cleanup funding:	Not reported
Cleanup funding source:	Not reported
Assessment funding:	3481
Assessment funding source:	US EPA - Brownfields Assessment Cooperative Agreement
Redevelopment funding:	Not reported
Redev. funding source:	Not reported
Redev. funding entity name:	Not reported
Redevelopment start date:	Not reported
Assessment funding entity:	EPA
Cleanup funding entity:	Not reported
Grant type:	H
Accomplishment type:	Phase I Environmental Assessment
Accomplishment count:	1
Cooperative agreement #:	95406108
Ownership entity:	Private
Current owner:	824 Greenup LLC
Did owner change:	N
Cleanup required:	Yes
Video available:	No
Photo available:	Yes
Institutional controls required:	N
IC Category proprietary controls:	Not reported
IC cat. info. devices:	Not reported
IC cat. gov. controls:	Not reported

LINCOLN GRANT SCHOOL (Continued) **1016357896**

IC cat. enforcement permit tools:	Not reported
IC in place date:	Not reported
IC in place:	No
State/tribal program date:	Not reported
State/tribal program ID:	Not reported
State/tribal NFA date:	Not reported
Air contaminated:	Not reported
Air cleaned:	Not reported
Asbestos found:	Y
Asbestos cleaned:	Not reported
Controled substance found:	Not reported
Controled substance cleaned:	Not reported
Drinking water affected:	Not reported
Drinking water cleaned:	Not reported
Groundwater affected:	Y
Groundwater cleaned:	Not reported
Lead contaminant found:	Y
Lead cleaned up:	Not reported
No media affected:	Not reported
Unknown media affected:	Not reported
Other cleaned up:	Not reported
Other metals found:	Not reported
Other metals cleaned:	Not reported
Other contaminants found:	Not reported
Other contams found description:	Not reported
PAHs found:	Not reported
PAHs cleaned up:	Not reported
PCBs found:	Not reported
PCBs cleaned up:	Not reported
Petro products found:	Not reported
Petro products cleaned:	Not reported
Sediments found:	Not reported
Sediments cleaned:	Not reported
Soil affected:	Y
Soil cleaned up:	Not reported
Surface water cleaned:	Not reported
VOCs found:	Not reported
VOCs cleaned:	Not reported
Cleanup other description:	Not reported
Num. of cleanup and re-dev. jobs:	Not reported
Past use greenspace acreage:	Not reported
Past use residential acreage:	Not reported
Past use commercial acreage:	1.19
Past use industrial acreage:	Not reported
Future use greenspace acreage:	Not reported
Future use residential acreage:	Not reported
Future use commercial acreage:	1.19
Future use industrial acreage:	Not reported
Greenspace acreage and type:	Not reported
Superfund Fed. landowner flag:	N
Arsenic cleaned up:	Not reported
Cadmium cleaned up:	Not reported
Chromium cleaned up:	Not reported
Copper cleaned up:	Not reported
Iron cleaned up:	Not reported
mercury cleaned up:	Not reported
nickel cleaned up:	Not reported

LINCOLN GRANT SCHOOL (Continued) **1016357896**

No clean up:	Not reported
Pesticides cleaned up:	Not reported
Selenium cleaned up:	Not reported
SVOCs cleaned up:	Not reported
Unknown clean up:	Not reported
Arsenic contaminant found:	Not reported
Cadmium contaminant found:	Not reported
Chromium contaminant found:	Not reported
Copper contaminant found:	Not reported
Iron contaminant found:	Not reported
Mercury contaminant found:	Not reported
Nickel contaminant found:	Not reported
No contaminant found:	Not reported
Pesticides contaminant found:	Not reported
Selenium contaminant found:	Not reported
SVOCs contaminant found:	Not reported
Unknown contaminant found:	Not reported
Future Use: Multistory	Not reported
Media affected Bluiding Material:	Not reported
Media affected indoor air:	Not reported
Building material media cleaned up:	Not reported
Indoor air media cleaned up:	Not reported
Unknown media cleaned up:	Not reported
Past Use: Multistory	Not reported

Recipient name:	Covington, City of
Grant type:	Assessment
Property name:	LINCOLN GRANT SCHOOL
Property #:	Not reported
Parcel size:	1.19
Property Description:	This property was a school up to 1976 when it became a Community Center.
Latitude:	39.082223
Longitude:	-84.505758
HCM label:	Address Matching-House Number
Map scale:	Not reported
Point of reference:	Entrance Point of a Facility or Station
Datum:	North American Datum of 1983
ACRES property ID:	122301
Start date:	Not reported
Completed date:	Not reported
Acres cleaned up:	Not reported
Cleanup funding:	Not reported
Cleanup funding source:	Not reported
Assessment funding:	6988
Assessment funding source:	US EPA - Brownfields Assessment Cooperative Agreement
Redevelopment funding:	Not reported
Redev. funding source:	Not reported
Redev. funding entity name:	Not reported
Redevelopment start date:	Not reported
Assessment funding entity:	EPA
Cleanup funding entity:	Not reported
Grant type:	H
Accomplishment type:	Phase II Environmental Assessment
Accomplishment count:	0
Cooperative agreement #:	95406108
Ownership entity:	Private

LINCOLN GRANT SCHOOL (Continued) **1016357896**

Current owner:	824 Greenup LLC
Did owner change:	N
Cleanup required:	Yes
Video available:	No
Photo available:	Yes
Institutional controls required:	N
IC Category proprietary controls:	Not reported
IC cat. info. devices:	Not reported
IC cat. gov. controls:	Not reported
IC cat. enforcement permit tools:	Not reported
IC in place date:	Not reported
IC in place:	No
State/tribal program date:	Not reported
State/tribal program ID:	Not reported
State/tribal NFA date:	Not reported
Air contaminated:	Not reported
Air cleaned:	Not reported
Asbestos found:	Y
Asbestos cleaned:	Not reported
Controled substance found:	Not reported
Controled substance cleaned:	Not reported
Drinking water affected:	Not reported
Drinking water cleaned:	Not reported
Groundwater affected:	Y
Groundwater cleaned:	Not reported
Lead contaminant found:	Y
Lead cleaned up:	Not reported
No media affected:	Not reported
Unknown media affected:	Not reported
Other cleaned up:	Not reported
Other metals found:	Not reported
Other metals cleaned:	Not reported
Other contaminants found:	Not reported
Other contams found description:	Not reported
PAHs found:	Not reported
PAHs cleaned up:	Not reported
PCBs found:	Not reported
PCBs cleaned up:	Not reported
Petro products found:	Not reported
Petro products cleaned:	Not reported
Sediments found:	Not reported
Sediments cleaned:	Not reported
Soil affected:	Y
Soil cleaned up:	Not reported
Surface water cleaned:	Not reported
VOCs found:	Not reported
VOCs cleaned:	Not reported
Cleanup other description:	Not reported
Num. of cleanup and re-dev. jobs:	Not reported
Past use greenspace acreage:	Not reported
Past use residential acreage:	Not reported
Past use commercial acreage:	1.19
Past use industrial acreage:	Not reported
Future use greenspace acreage:	Not reported
Future use residential acreage:	Not reported
Future use commercial acreage:	1.19
Future use industrial acreage:	Not reported

LINCOLN GRANT SCHOOL (Continued) **1016357896**

Greenspace acreage and type:	Not reported
Superfund Fed. landowner flag:	N
Arsenic cleaned up:	Not reported
Cadmium cleaned up:	Not reported
Chromium cleaned up:	Not reported
Copper cleaned up:	Not reported
Iron cleaned up:	Not reported
mercury cleaned up:	Not reported
nickel cleaned up:	Not reported
No clean up:	Not reported
Pesticides cleaned up:	Not reported
Selenium cleaned up:	Not reported
SVOCs cleaned up:	Not reported
Unknown clean up:	Not reported
Arsenic contaminant found:	Not reported
Cadmium contaminant found:	Not reported
Chromium contaminant found:	Not reported
Copper contaminant found:	Not reported
Iron contaminant found:	Not reported
Mercury contaminant found:	Not reported
Nickel contaminant found:	Not reported
No contaminant found:	Not reported
Pesticides contaminant found:	Not reported
Selenium contaminant found:	Not reported
SVOCs contaminant found:	Not reported
Unknown contaminant found:	Not reported
Future Use: Multistory	Not reported
Media affected Bluiding Material:	Not reported
Media affected indoor air:	Not reported
Building material media cleaned up:	Not reported
Indoor air media cleaned up:	Not reported
Unknown media cleaned up:	Not reported
Past Use: Multistory	Not reported

FINDS:

Registry ID: 110043315221

Environmental Interest/Information System
US EPA Assessment, Cleanup and Redevelopment Exchange System (ACRES) is an federal online database for Brownfields Grantees to electronically submit data directly to EPA.

V99 **LINCOLN GRANT SCHOOL** **KY SHWS** **S110787448**
South **824 GREENUP ST.** **KY BROWNFIELDS** **N/A**
1/8-1/4 **COVINGTON, KY 41011** **KY LEAD**
0.214 mi.
1128 ft. **Site 2 of 2 in cluster V**

Relative:
Higher

Actual:
507 ft.

SHWS:

Facility Id:	115800
Status:	**Closed**
Description:	LINCOLN GRANT SCHOOL- Closed No Action Necessary. The nearby coal gasplant has been investigated and sample results indicate that PAHs are within background norms for the urban area.
Closure Date:	01/16/2013

LINCOLN GRANT SCHOOL (Continued) **S110787448**

Longitude:	Not reported
Latitude:	39.082049
Subject Item County:	Kenton
Sub Item Longitude:	-84.5062
Sub Item Latitude:	39.082049
Subject Item Address:	824 Greenup St
Subject Item Address2:	Not reported
Subject Item City,St,Zip:	Covington, KY 41011
Regulatory Desc:	Not reported
Closure Option:	Option A No Action Necessary
Side SG:	Not reported

BROWNFIELDS:

Acreage:	1.19
Zoning:	Not reported
BF #:	62
Latitude:	39.08211
Longitude:	-84.50592
Lat/Long Method:	Paper or Internet Map Interpolation
Current Use:	Vacant
Past Use:	Elementary school followed by a community center
Market?:	N
Marketing Goal:	Not reported
Known Contaminant:	Asbestos
Suspected Contaminate:	Lead
Investig. Status:	Phase II Environmental Site Assessment completed.
Remed Status:	Remediation has not begun
Controls?:	Not reported
Controls Descr:	Not reported
Inv Comments:	Assessment conducted under EPA grant to Covington.
Remed Comments:	Not reported
Contact Relation:	Local official
Contact Company:	Not reported
Contact Name:	Not reported
Contact Addr 1:	824 Greenup St.
Contact City/State/Zip:	Covington, KY 41011
Contact Phone:	859-292-2160
Contact Email:	Not reported
Owner Company:	Not reported
Owner Name:	Not reported
Owner Addr 1:	824 Greenup St.
Owner City/State/Zip:	Covington, KY 41018
Owner Phone:	Not reported
Owner Email:	Not reported
Buildings?:	No
Water Available:	Served
Water Provider:	Northern Kentucky Water District
Wastewater Available:	Served by utility
Wastewater Provider:	Sanitation District No. 1
Gas Available:	Not reported
Gas Provider:	Not reported
Electricity Available:	Served
Electricity Provider:	Duke Energy Corporation
Broadband Available:	Not reported
Broadband Provider:	Not reported
Additional Util Comm.:	Not reported
Int. Airport:	Cincinnati/Northern Kentucky International Airport

LINCOLN GRANT SCHOOL (Continued) **S110787448**

Distance Int. Airport:	0
Parkway:	I-75
Distance Parkway:	0
Loc Airport:	Not reported
Distance Loc Airport:	Not reported
Railroad:	Not reported
Distance Railroad:	Not reported
Riverport:	Port of Cincinnati
Distance Riverport:	Not reported
Transport Comment:	Not reported
Sale/Lease:	both
Sale Price:	Not reported
Property Photographs:	Y
Aerial Photographs:	Y
Property Map:	Y
Curr Rev Date:	02/24/2011
AI#:	Not reported
BF Status:	Property accepted for listing only - Verified
Potential Incentives:	Not reported
Incentives Used:	Not reported
Redevelopment Benefits:	Not reported
Agency Comment:	Not reported

KY LEAD:

Facility ID:	3988
Company Or Orgin.:	ATC
Date Recieved:	08/04/2008
KDPH Tracking Number:	41-200-0001
Risk Assessment:	FALSE
Lead Inspection:	TRUE
Clearance Exam:	FALSE
Risk Assessor Name:	Tom Ernstes
Certification Number:	41-200
Reviewed Date:	Not reported
Deficiencies:	FALSE
Response Date:	Not reported
Amendment Rec'd Date:	Not reported
Description:	Vacant School
Comments:	by A. Maynard

U100 **EDR US Hist Cleaners** **1014971860**
SW **106 W PIKE ST** **N/A**
1/8-1/4 **COVINGTON, KY 41011**
0.215 mi.
1134 ft. **Site 3 of 8 in cluster U**

Relative:
Higher

Actual:
524 ft.

EDR Historical Cleaners:

Name:	POINT LAUNDRY THE
Year:	2000
Address:	106 W PIKE ST
Name:	POINT LAUNDRY THE
Year:	2001
Address:	106 W PIKE ST
Name:	POINT LAUNDRY
Year:	2002

(Continued) **1014971860**

Address: 106 W PIKE ST

Name: POINT LAUNDRY
Year: 2003
Address: 106 W PIKE ST

Name: POINT LAUNDRY
Year: 2005
Address: 106 W PIKE ST

U101 **KY BROWNFIELDS** **S110293323**
SW **114 PIKE ST.** **N/A**
1/8-1/4 **COVINGTON, KY 41011**
0.223 mi.
1180 ft. **Site 4 of 8 in cluster U**

Relative:
Higher

Actual:
525 ft.

BROWNFIELDS:

Acreage:	0.12
Zoning:	Not reported
BF #:	50
Latitude:	Not reported
Longitude:	Not reported
Lat/Long Method:	Not reported
Current Use:	vacant
Past Use:	restaurant & bar, paint factory
Market?:	N
Marketing Goal:	Not reported
Known Contaminant:	Metals
Suspected Contaminate:	Not reported
Investig. Status:	Phase II Environmental Site Assessment completed.
Remed Status:	Remediation has not begun
Controls?:	No
Controls Descr:	Not reported
Inv Comments:	Not reported
Remed Comments:	Not reported
Contact Relation:	Owner
Contact Company:	Not reported
Contact Name:	Not reported
Contact Addr 1:	114 Pike St.
Contact City/State/Zip:	Covington, KY
Contact Phone:	Not reported
Contact Email:	Not reported
Owner Company:	Not reported
Owner Name:	Not reported
Owner Addr 1:	114 Pike St.
Owner City/State/Zip:	Covington, KY 41011
Owner Phone:	859-292-2133
Owner Email:	Not reported
Buildings?:	No
Water Available:	Served
Water Provider:	Northern Kentucky Water District
Wastewater Available:	Served by utility
Wastewater Provider:	Sanitation District No. 1
Gas Available:	Served
Gas Provider:	Duke Energy Kentucky
Electricity Available:	Served
Electricity Provider:	Duke Energy Kentucky
Broadband Available:	Not reported

(Continued) **S110293323**

Broadband Provider:	Not reported
Additional Util Comm.:	Not reported
Int. Airport:	Cincinnati/Northern Kentucky International Airport
Distance Int. Airport:	0
Parkway:	Not reported
Distance Parkway:	Not reported
Loc Airport:	Not reported
Distance Loc Airport:	Not reported
Railroad:	Not reported
Distance Railroad:	Not reported
Riverport:	Not reported
Distance Riverport:	Not reported
Transport Comment:	Not reported
Sale/Lease:	Not reported
Sale Price:	Not reported
Property Photographs:	N
Aerial Photographs:	N
Property Map:	N
Curr Rev Date:	03/31/2010
AI#:	105295
BF Status:	Property accepted for listing only - Verified
Potential Incentives:	Not reported
Incentives Used:	Not reported
Redevelopment Benefits:	Not reported
Agency Comment:	Not reported

U102 **114 PIKE ST.** **US BROWNFIELDS** **1016357160**
SW **114 PIKE ST.** **FINDS** **N/A**
1/8-1/4 **COVINGTON, KY 41011**
0.223 mi.
1180 ft. **Site 5 of 8 in cluster U**

Relative:
Higher

Actual:
525 ft.

US BROWNFIELDS:

Recipient name:	Covington, City of
Grant type:	Assessment
Property name:	114 PIKE ST.
Property #:	Not reported
Parcel size:	.12
Property Description:	The building housed a paint manufacturing facility from the early 1900s until the mid 1960s. City directories dated 1931, 1941, 1948, 1954, 1959, and 1964 list Boehmer Paint Company and KY Paint Works only in 1931. Apparently 114 West Pike Street was vacant from at least 1969 to 1989. In the 1999 and 2002 City directories, Taninos Restaurant is listed. The 2007 City directory does not have a listing for 114 West Pike Street. Fire Insurance Maps show a paint manufacturer in 1886, paint manufacturer and furniture store in 1894, a paint manufacturer in 1909, 1949, 1954, 1963, and 1980.
Latitude:	39.0844059
Longitude:	-84.560245
HCM label:	Classical Survey
Map scale:	Not reported
Point of reference:	Entrance Point of a Facility or Station
Datum:	World Geodetic System of 1984
ACRES property ID:	102141
Start date:	Not reported
Completed date:	Not reported
Acres cleaned up:	Not reported
Cleanup funding:	Not reported

114 PIKE ST. (Continued) **1016357160**

Cleanup funding source:	Not reported
Assessment funding:	22302
Assessment funding source:	US EPA - Brownfields Assessment Cooperative Agreement
Redevelopment funding:	Not reported
Redev. funding source:	Not reported
Redev. funding entity name:	Not reported
Redevelopment start date:	Not reported
Assessment funding entity:	EPA
Cleanup funding entity:	Not reported
Grant type:	H
Accomplishment type:	Phase II Environmental Assessment
Accomplishment count:	1
Cooperative agreement #:	95406108
Ownership entity:	Government
Current owner:	City of Covington
Did owner change:	N
Cleanup required:	No
Video available:	No
Photo available:	Yes
Institutional controls required:	N
IC Category proprietary controls:	Not reported
IC cat. info. devices:	Not reported
IC cat. gov. controls:	Not reported
IC cat. enforcement permit tools:	Not reported
IC in place date:	Not reported
IC in place:	No
State/tribal program date:	Not reported
State/tribal program ID:	Not reported
State/tribal NFA date:	Not reported
Air contaminated:	Not reported
Air cleaned:	Not reported
Asbestos found:	Not reported
Asbestos cleaned:	Not reported
Controled substance found:	Not reported
Controled substance cleaned:	Not reported
Drinking water affected:	Not reported
Drinking water cleaned:	Not reported
Groundwater affected:	Not reported
Groundwater cleaned:	Not reported
Lead contaminant found:	Not reported
Lead cleaned up:	Not reported
No media affected:	Y
Unknown media affected:	Not reported
Other cleaned up:	Not reported
Other metals found:	Not reported
Other metals cleaned:	Not reported
Other contaminants found:	Not reported
Other contams found description:	Not reported
PAHs found:	Not reported
PAHs cleaned up:	Not reported
PCBs found:	Not reported
PCBs cleaned up:	Not reported
Petro products found:	Not reported
Petro products cleaned:	Not reported
Sediments found:	Not reported
Sediments cleaned:	Not reported
Soil affected:	Not reported

114 PIKE ST. (Continued) **1016357160**

Soil cleaned up:	Not reported
Surface water cleaned:	Not reported
VOCs found:	Not reported
VOCs cleaned:	Not reported
Cleanup other description:	Not reported
Num. of cleanup and re-dev. jobs:	Not reported
Past use greenspace acreage:	Not reported
Past use residential acreage:	Not reported
Past use commercial acreage:	Not reported
Past use industrial acreage:	Not reported
Future use greenspace acreage:	Not reported
Future use residential acreage:	Not reported
Future use commercial acreage:	Not reported
Future use industrial acreage:	Not reported
Greenspace acreage and type:	Not reported
Superfund Fed. landowner flag:	N
Arsenic cleaned up:	Not reported
Cadmium cleaned up:	Not reported
Chromium cleaned up:	Not reported
Copper cleaned up:	Not reported
Iron cleaned up:	Not reported
mercury cleaned up:	Not reported
nickel cleaned up:	Not reported
No clean up:	Not reported
Pesticides cleaned up:	Not reported
Selenium cleaned up:	Not reported
SVOCs cleaned up:	Not reported
Unknown clean up:	Not reported
Arsenic contaminant found:	Not reported
Cadmium contaminant found:	Not reported
Chromium contaminant found:	Not reported
Copper contaminant found:	Not reported
Iron contaminant found:	Not reported
Mercury contaminant found:	Not reported
Nickel contaminant found:	Not reported
No contaminant found:	Not reported
Pesticides contaminant found:	Not reported
Selenium contaminant found:	Not reported
SVOCs contaminant found:	Not reported
Unknown contaminant found:	Not reported
Future Use: Multistory	Not reported
Media affected Bluiding Material:	Not reported
Media affected indoor air:	Not reported
Building material media cleaned up:	Not reported
Indoor air media cleaned up:	Not reported
Unknown media cleaned up:	Not reported
Past Use: Multistory	Not reported

FINDS:

Registry ID: 110043081900

Environmental Interest/Information System
US EPA Assessment, Cleanup and Redevelopment Exchange System (ACRES) is an federal online database for Brownfields Grantees to electronically submit data directly to EPA.

W103 **NEWPORT STEEL CORP** **RCRA NonGen / NLR** **1000987340**
SE **FINISHING PLANT/9TH & LOWELL** **KYR000001008**
1/8-1/4 **NEWPORT, KY 41072**
0.227 mi.
1200 ft. **Site 1 of 3 in cluster W**

Relative:
Higher

Actual:
491 ft.

RCRA NonGen / NLR:
Date form received by agency: 12/31/1995
Facility name: NEWPORT STEEL CORP
Facility address: FINISHING PLANT/9TH & LOWELL
NEWPORT, KY 41072
EPA ID: KYR000001008
Mailing address: 9TH & LOWELL STREETS
NEWPORT, KY 41072
Contact: JEFF BOYLE
Contact address: 9TH & LOWELL STREETS
NEWPORT, KY 41072
Contact country: US
Contact telephone: (606) 292-6097
Contact email: Not reported
EPA Region: 04
Classification: Non-Generator
Description: Handler: Non-Generators do not presently generate hazardous waste

Owner/Operator Summary:
Owner/operator name: NEWPORT STEEL CORPORATION
Owner/operator address: NINTH & LOWELL STREETS
NEWPORT, KY 41072
Owner/operator country: Not reported
Owner/operator telephone: (606) 292-6097
Legal status: Private
Owner/Operator Type: Owner
Owner/Op start date: Not reported
Owner/Op end date: Not reported

Handler Activities Summary:
U.S. importer of hazardous waste: No
Mixed waste (haz. and radioactive): No
Recycler of hazardous waste: No
Transporter of hazardous waste: No
Treater, storer or disposer of HW: No
Underground injection activity: No
On-site burner exemption: No
Furnace exemption: No
Used oil fuel burner: No
Used oil processor: No
User oil refiner: No
Used oil fuel marketer to burner: No
Used oil Specification marketer: No
Used oil transfer facility: No
Used oil transporter: No

. Waste code: NONE
. Waste name: None

Historical Generators:
Date form received by agency: 01/01/1901
Site name: NEWPORT STEEL CORPORATION

NEWPORT STEEL CORP (Continued) **1000987340**

Classification: Large Quantity Generator

Violation Status: No violations found

W104
SE
1/8-1/4
0.227 mi.
1200 ft.

IPSCO TUBULARS (KENTUCKY) INC
100 STEEL PLANT ROAD
WILDER, KY 41071

Site 2 of 3 in cluster W

CERC-NFRAP **1000348832**
RCRA NonGen / NLR **KYD001686674**
ICIS
US AIRS
FINDS

Relative:
Higher

Actual:
491 ft.

CERC-NFRAP:
Site ID: 0401913
Federal Facility: Not a Federal Facility
NPL Status: Not on the NPL
Non NPL Status: NFRAP-Site does not qualify for the NPL based on existing information

CERCLIS-NFRAP Site Contact Details:
Contact Sequence ID: 4320040.00000
Person ID: 4000108.00000

Contact Sequence ID: 4320653.00000
Person ID: 4000580.00000

Contact Sequence ID: 4322148.00000
Person ID: 4000566.00000

Contact Sequence ID: 4329098.00000
Person ID: 4000150.00000

Contact Sequence ID: 4698570.00000
Person ID: 4270652.00000

Contact Sequence ID: 4755710.00000
Person ID: 4000275.00000

Contact Sequence ID: 4782865.00000
Person ID: 13002428.00000

Contact Sequence ID: 4875499.00000
Person ID: 4272610.00000

CERCLIS-NFRAP Site Alias Name(s):
Alias Name: NEWPORT STEEL CORP
Alias Address: Not reported
CAMPBELL, KY

Alias Name: INTERLAKE INC NEWPORT WKS NEWPORT PLT
Alias Address: Not reported
CAMPBELL, KY

CERCLIS-NFRAP Assessment History:
Action: DISCOVERY
Date Started: / /
Date Completed: 11/01/80
Priority Level: Not reported

Action: ARCHIVE SITE

IPSCO TUBULARS (KENTUCKY) INC (Continued) **1000348832**

Date Started: / /
Date Completed: 04/26/90
Priority Level: Not reported

Action: SITE INSPECTION
Date Started: / /
Date Completed: 04/26/90
Priority Level: NFRAP-Site does not qualify for the NPL based on existing information

Action: PRELIMINARY ASSESSMENT
Date Started: / /
Date Completed: 08/26/85
Priority Level: Low priority for further assessment

RCRA NonGen / NLR:
Date form received by agency: 09/05/1990
Facility name: NEWPORT STEEL CORP
Facility address: 9TH & LOWELL STREETS
NEWPORT, KY 41071
EPA ID: KYD001686674
Contact: WILLIAM S. GULASEY
Contact address: 9TH & LOWELL STREETS
NEWPORT, KY 41071
Contact country: US
Contact telephone: (312) 849-2500
Contact email: Not reported
EPA Region: 04
Classification: Non-Generator
Description: Handler: Non-Generators do not presently generate hazardous waste

Owner/Operator Summary:
Owner/operator name: NEWPORT STEEL CORPORATION
Owner/operator address: 9TH & LOWELL STREET
NEWPORT, KY 41071
Owner/operator country: Not reported
Owner/operator telephone: (312) 849-2500
Legal status: Private
Owner/Operator Type: Owner
Owner/Op start date: Not reported
Owner/Op end date: Not reported

Handler Activities Summary:
U.S. importer of hazardous waste: No
Mixed waste (haz. and radioactive): No
Recycler of hazardous waste: No
Transporter of hazardous waste: No
Treater, storer or disposer of HW: No
Underground injection activity: No
On-site burner exemption: No
Furnace exemption: No
Used oil fuel burner: No
Used oil processor: No
User oil refiner: No
Used oil fuel marketer to burner: No
Used oil Specification marketer: No
Used oil transfer facility: No

IPSCO TUBULARS (KENTUCKY) INC (Continued) **1000348832**

Used oil transporter: No

. Waste code: NONE
. Waste name: None

Historical Generators:
Date form received by agency: 03/01/1990
Site name: NEWPORT STEEL CORPORATION
Classification: Large Quantity Generator

Violation Status: No violations found

ICIS:
Enforcement Action ID: 04-2009-1868
FRS ID: 110015308228
Program ID: BR KYD991227112
Action Name: IPSCO TUBULARS, INC.
Full Address: 100 STEEL PLANT ROAD WILDER KY 41071-2996
State: Kentucky
Facility Name: IPSCO TUBULARS (KENTUCKY) INC
Facility Address: 100 STEEL PLANT ROAD
WILDER, KY 41071-2996
Enforcement Action Type: CAA 113A Admin Compliance Order (Non-Penalty)
Facility County: CAMPBELL
EPA Region #: 4

Enforcement Action ID: 04-2009-1868
FRS ID: 110015308228
Program ID: BR KYD991277112
Action Name: IPSCO TUBULARS, INC.
Full Address: 100 STEEL PLANT ROAD WILDER KY 41071-2996
State: Kentucky
Facility Name: IPSCO TUBULARS (KENTUCKY) INC
Facility Address: 100 STEEL PLANT ROAD
WILDER, KY 41071-2996
Enforcement Action Type: CAA 113A Admin Compliance Order (Non-Penalty)
Facility County: CAMPBELL
EPA Region #: 4

Enforcement Action ID: 04-2009-1868
FRS ID: 110015308228
Program ID: TRIS 41071NWPRTLICKI
Action Name: IPSCO TUBULARS, INC.
Full Address: 100 STEEL PLANT ROAD WILDER KY 41071-2996
State: Kentucky
Facility Name: IPSCO TUBULARS (KENTUCKY) INC
Facility Address: 100 STEEL PLANT ROAD
WILDER, KY 41071-2996
Enforcement Action Type: CAA 113A Admin Compliance Order (Non-Penalty)
Facility County: CAMPBELL
EPA Region #: 4

Enforcement Action ID: 04-2009-1868
FRS ID: 110015308228
Program ID: RCRAINFO KYD991277112
Action Name: IPSCO TUBULARS, INC.
Full Address: 100 STEEL PLANT ROAD WILDER KY 41071-2996

IPSCO TUBULARS (KENTUCKY) INC (Continued) **1000348832**

State: Kentucky
Facility Name: IPSCO TUBULARS (KENTUCKY) INC
Facility Address: 100 STEEL PLANT ROAD
WILDER, KY 41071-2996
Enforcement Action Type: CAA 113A Admin Compliance Order (Non-Penalty)
Facility County: CAMPBELL
EPA Region #: 4

Enforcement Action ID: 04-2009-1868
FRS ID: 110015308228
Program ID: RCRAINFO KYD991227112
Action Name: IPSCO TUBULARS, INC.
Full Address: 100 STEEL PLANT ROAD WILDER KY 41071-2996
State: Kentucky
Facility Name: IPSCO TUBULARS (KENTUCKY) INC
Facility Address: 100 STEEL PLANT ROAD
WILDER, KY 41071-2996
Enforcement Action Type: CAA 113A Admin Compliance Order (Non-Penalty)
Facility County: CAMPBELL
EPA Region #: 4

Enforcement Action ID: 04-2009-1868
FRS ID: 110015308228
Program ID: NEI NEIKY2103700
Action Name: IPSCO TUBULARS, INC.
Full Address: 100 STEEL PLANT ROAD WILDER KY 41071-2996
State: Kentucky
Facility Name: IPSCO TUBULARS (KENTUCKY) INC
Facility Address: 100 STEEL PLANT ROAD
WILDER, KY 41071-2996
Enforcement Action Type: CAA 113A Admin Compliance Order (Non-Penalty)
Facility County: CAMPBELL
EPA Region #: 4

Enforcement Action ID: 04-2009-1868
FRS ID: 110015308228
Program ID: FRS 110015308228
Action Name: IPSCO TUBULARS, INC.
Full Address: 100 STEEL PLANT ROAD WILDER KY 41071-2996
State: Kentucky
Facility Name: IPSCO TUBULARS (KENTUCKY) INC
Facility Address: 100 STEEL PLANT ROAD
WILDER, KY 41071-2996
Enforcement Action Type: CAA 113A Admin Compliance Order (Non-Penalty)
Facility County: CAMPBELL
EPA Region #: 4

Enforcement Action ID: 04-2009-1868
FRS ID: 110015308228
Program ID: EIS 6506611
Action Name: IPSCO TUBULARS, INC.
Full Address: 100 STEEL PLANT ROAD WILDER KY 41071-2996
State: Kentucky
Facility Name: IPSCO TUBULARS (KENTUCKY) INC
Facility Address: 100 STEEL PLANT ROAD
WILDER, KY 41071-2996
Enforcement Action Type: CAA 113A Admin Compliance Order (Non-Penalty)

IPSCO TUBULARS (KENTUCKY) INC (Continued) **1000348832**

Facility County: CAMPBELL
EPA Region #: 4

Enforcement Action ID: 04-1996-0582
FRS ID: 110015308228
Program ID: BR KYD991227112
Action Name: NEWPORT STEEL CORPORATION -- WILDER PLANT
Full Address: 100 STEEL PLANT ROAD WILDER KY 41071-2996
State: Kentucky
Facility Name: IPSCO TUBULARS (KENTUCKY) INC
Facility Address: 100 STEEL PLANT ROAD
WILDER, KY 41071-2996
Enforcement Action Type: RCRA 3008A AO For Comp And/Or Penalty
Facility County: CAMPBELL
EPA Region #: 4

Enforcement Action ID: 04-1996-0582
FRS ID: 110015308228
Program ID: RCRAINFO KYD991277112
Action Name: NEWPORT STEEL CORPORATION -- WILDER PLANT
Full Address: 100 STEEL PLANT ROAD WILDER KY 41071-2996
State: Kentucky
Facility Name: IPSCO TUBULARS (KENTUCKY) INC
Facility Address: 100 STEEL PLANT ROAD
WILDER, KY 41071-2996
Enforcement Action Type: RCRA 3008A AO For Comp And/Or Penalty
Facility County: CAMPBELL
EPA Region #: 4

Enforcement Action ID: 04-1996-0582
FRS ID: 110015308228
Program ID: RCRAINFO KYD991227112
Action Name: NEWPORT STEEL CORPORATION -- WILDER PLANT
Full Address: 100 STEEL PLANT ROAD WILDER KY 41071-2996
State: Kentucky
Facility Name: IPSCO TUBULARS (KENTUCKY) INC
Facility Address: 100 STEEL PLANT ROAD
WILDER, KY 41071-2996
Enforcement Action Type: RCRA 3008A AO For Comp And/Or Penalty
Facility County: CAMPBELL
EPA Region #: 4

Enforcement Action ID: 04-1996-0582
FRS ID: 110015308228
Program ID: NEI NEIKY2103700
Action Name: NEWPORT STEEL CORPORATION -- WILDER PLANT
Full Address: 100 STEEL PLANT ROAD WILDER KY 41071-2996
State: Kentucky
Facility Name: IPSCO TUBULARS (KENTUCKY) INC
Facility Address: 100 STEEL PLANT ROAD
WILDER, KY 41071-2996
Enforcement Action Type: RCRA 3008A AO For Comp And/Or Penalty
Facility County: CAMPBELL
EPA Region #: 4

Enforcement Action ID: 04-1996-0582
FRS ID: 110015308228

IPSCO TUBULARS (KENTUCKY) INC (Continued) **1000348832**

Program ID: FRS 110015308228
Action Name: NEWPORT STEEL CORPORATION -- WILDER PLANT
Full Address: 100 STEEL PLANT ROAD WILDER KY 41071-2996
State: Kentucky
Facility Name: IPSCO TUBULARS (KENTUCKY) INC
Facility Address: 100 STEEL PLANT ROAD
WILDER, KY 41071-2996
Enforcement Action Type: RCRA 3008A AO For Comp And/Or Penalty
Facility County: CAMPBELL
EPA Region #: 4

Enforcement Action ID: 04-1996-0582
FRS ID: 110015308228
Program ID: EIS 6506611
Action Name: NEWPORT STEEL CORPORATION -- WILDER PLANT
Full Address: 100 STEEL PLANT ROAD WILDER KY 41071-2996
State: Kentucky
Facility Name: IPSCO TUBULARS (KENTUCKY) INC
Facility Address: 100 STEEL PLANT ROAD
WILDER, KY 41071-2996
Enforcement Action Type: RCRA 3008A AO For Comp And/Or Penalty
Facility County: CAMPBELL
EPA Region #: 4

Enforcement Action ID: 04-1996-0582
FRS ID: 110015308228
Program ID: BR KYD991277112
Action Name: NEWPORT STEEL CORPORATION -- WILDER PLANT
Full Address: 100 STEEL PLANT ROAD WILDER KY 41071-2996
State: Kentucky
Facility Name: IPSCO TUBULARS (KENTUCKY) INC
Facility Address: 100 STEEL PLANT ROAD
WILDER, KY 41071-2996
Enforcement Action Type: RCRA 3008A AO For Comp And/Or Penalty
Facility County: CAMPBELL
EPA Region #: 4

Enforcement Action ID: 04-1996-0582
FRS ID: 110015308228
Program ID: TRIS 41071NWPRTLICKI
Action Name: NEWPORT STEEL CORPORATION -- WILDER PLANT
Full Address: 100 STEEL PLANT ROAD WILDER KY 41071-2996
State: Kentucky
Facility Name: IPSCO TUBULARS (KENTUCKY) INC
Facility Address: 100 STEEL PLANT ROAD
WILDER, KY 41071-2996
Enforcement Action Type: RCRA 3008A AO For Comp And/Or Penalty
Facility County: CAMPBELL
EPA Region #: 4

Program ID: BR KYD991227112
Facility Name: IPSCO TUBULARS (KENTUCKY) INC
Address: 100 STEEL PLANT ROAD
Tribal Indicator: N
Fed Facility: No
NAIC Code: Not reported

IPSCO TUBULARS (KENTUCKY) INC (Continued) **1000348832**

SIC Code: 9999

Program ID: BR KYD991277112
Facility Name: IPSCO TUBULARS (KENTUCKY) INC
Address: 100 STEEL PLANT ROAD
Tribal Indicator: N
Fed Facility: No
NAIC Code: Not reported
SIC Code: 9999

Program ID: EIS 6506611
Facility Name: IPSCO TUBULARS (KENTUCKY) INC
Address: 100 STEEL PLANT ROAD
Tribal Indicator: N
Fed Facility: No
NAIC Code: Not reported
SIC Code: 9999

Program ID: FRS 110015308228
Facility Name: IPSCO TUBULARS (KENTUCKY) INC
Address: 100 STEEL PLANT ROAD
Tribal Indicator: N
Fed Facility: No
NAIC Code: Not reported
SIC Code: 9999

Program ID: NEI NEIKY2103700
Facility Name: IPSCO TUBULARS (KENTUCKY) INC
Address: 100 STEEL PLANT ROAD
Tribal Indicator: N
Fed Facility: No
NAIC Code: Not reported
SIC Code: 9999

Program ID: RCRAINFO KYD991227112
Facility Name: IPSCO TUBULARS (KENTUCKY) INC
Address: 100 STEEL PLANT ROAD
Tribal Indicator: N
Fed Facility: No
NAIC Code: Not reported
SIC Code: 9999

Program ID: RCRAINFO KYD991277112
Facility Name: IPSCO TUBULARS (KENTUCKY) INC
Address: 100 STEEL PLANT ROAD
Tribal Indicator: N
Fed Facility: No
NAIC Code: Not reported
SIC Code: 9999

Program ID: TRIS 41071NWPRTLICKI
Facility Name: IPSCO TUBULARS (KENTUCKY) INC
Address: 100 STEEL PLANT ROAD
Tribal Indicator: N
Fed Facility: No
NAIC Code: Not reported
SIC Code: 9999

IPSCO TUBULARS (KENTUCKY) INC (Continued) **1000348832**

Program ID: BR KYD991227112
Facility Name: IPSCO TUBULARS (KENTUCKY) INC
Address: 100 STEEL PLANT ROAD
Tribal Indicator: N
Fed Facility: No
NAIC Code: Not reported
SIC Code: 3312

Program ID: BR KYD991227112
Facility Name: IPSCO TUBULARS (KENTUCKY) INC
Address: 100 STEEL PLANT ROAD
Tribal Indicator: N
Fed Facility: No
NAIC Code: Not reported
SIC Code: 4953

Program ID: BR KYD991277112
Facility Name: IPSCO TUBULARS (KENTUCKY) INC
Address: 100 STEEL PLANT ROAD
Tribal Indicator: N
Fed Facility: No
NAIC Code: Not reported
SIC Code: 3312

Program ID: BR KYD991277112
Facility Name: IPSCO TUBULARS (KENTUCKY) INC
Address: 100 STEEL PLANT ROAD
Tribal Indicator: N
Fed Facility: No
NAIC Code: Not reported
SIC Code: 4953

Program ID: EIS 6506611
Facility Name: IPSCO TUBULARS (KENTUCKY) INC
Address: 100 STEEL PLANT ROAD
Tribal Indicator: N
Fed Facility: No
NAIC Code: Not reported
SIC Code: 3312

Program ID: EIS 6506611
Facility Name: IPSCO TUBULARS (KENTUCKY) INC
Address: 100 STEEL PLANT ROAD
Tribal Indicator: N
Fed Facility: No
NAIC Code: Not reported
SIC Code: 4953

Program ID: FRS 110015308228
Facility Name: IPSCO TUBULARS (KENTUCKY) INC
Address: 100 STEEL PLANT ROAD
Tribal Indicator: N
Fed Facility: No
NAIC Code: Not reported
SIC Code: 3312

Program ID: FRS 110015308228

IPSCO TUBULARS (KENTUCKY) INC (Continued) **1000348832**

Facility Name: IPSCO TUBULARS (KENTUCKY) INC
Address: 100 STEEL PLANT ROAD
Tribal Indicator: N
Fed Facility: No
NAIC Code: Not reported
SIC Code: 4953

Program ID: NEI NEIKY2103700
Facility Name: IPSCO TUBULARS (KENTUCKY) INC
Address: 100 STEEL PLANT ROAD
Tribal Indicator: N
Fed Facility: No
NAIC Code: Not reported
SIC Code: 3312

Program ID: NEI NEIKY2103700
Facility Name: IPSCO TUBULARS (KENTUCKY) INC
Address: 100 STEEL PLANT ROAD
Tribal Indicator: N
Fed Facility: No
NAIC Code: Not reported
SIC Code: 4953

Program ID: RCRAINFO KYD991227112
Facility Name: IPSCO TUBULARS (KENTUCKY) INC
Address: 100 STEEL PLANT ROAD
Tribal Indicator: N
Fed Facility: No
NAIC Code: Not reported
SIC Code: 3312

Program ID: RCRAINFO KYD991227112
Facility Name: IPSCO TUBULARS (KENTUCKY) INC
Address: 100 STEEL PLANT ROAD
Tribal Indicator: N
Fed Facility: No
NAIC Code: Not reported
SIC Code: 4953

Program ID: RCRAINFO KYD991277112
Facility Name: IPSCO TUBULARS (KENTUCKY) INC
Address: 100 STEEL PLANT ROAD
Tribal Indicator: N
Fed Facility: No
NAIC Code: Not reported
SIC Code: 3312

Program ID: RCRAINFO KYD991277112
Facility Name: IPSCO TUBULARS (KENTUCKY) INC
Address: 100 STEEL PLANT ROAD
Tribal Indicator: N
Fed Facility: No
NAIC Code: Not reported
SIC Code: 4953

Program ID: TRIS 41071NWPRTLICKI
Facility Name: IPSCO TUBULARS (KENTUCKY) INC

IPSCO TUBULARS (KENTUCKY) INC (Continued) **1000348832**

Address: 100 STEEL PLANT ROAD
Tribal Indicator: N
Fed Facility: No
NAIC Code: Not reported
SIC Code: 3312

Program ID: TRIS 41071NWPRTLICKI
Facility Name: IPSCO TUBULARS (KENTUCKY) INC
Address: 100 STEEL PLANT ROAD
Tribal Indicator: N
Fed Facility: No
NAIC Code: Not reported
SIC Code: 4953

US AIRS (AFS):
Envid: 1000348832
Region Code: 04
County Code: KY037
Programmatic ID: AIR KY0000002103700006
Facility Registry ID: 110002058497
D and B Number: Not reported
Facility Site Name: IPSCO TUBULARS KY INC
Primary SIC Code: 3317
NAICS Code: 331210
Default Air Classification Code: MAJ
Facility Type of Ownership Code: POF
Air CMS Category Code: TVM
HPV Status: Not reported

US AIRS (AFS):
Region Code: 04
Programmatic ID: AIR KY0000002103700006
Facility Registry ID: 110002058497
Air Operating Status Code: OPR
Default Air Classification Code: MAJ
Air Program: New Source Performance Standards
Activity Date: 2003-12-04 00:00:00
Activity Status Date: 2003-12-04 00:00:00
Activity Group: Enforcement Action
Activity Type: Administrative - Formal
Activity Status: Final Order Issued

Region Code: 04
Programmatic ID: AIR KY0000002103700006
Facility Registry ID: 110002058497
Air Operating Status Code: OPR
Default Air Classification Code: MAJ
Air Program: New Source Review Permit Requirements
Activity Date: 2014-11-21 00:00:00
Activity Status Date: 2014-12-23 15:39:04
Activity Group: Compliance Monitoring
Activity Type: Inspection/Evaluation
Activity Status: Active

Region Code: 04
Programmatic ID: AIR KY0000002103700006
Facility Registry ID: 110002058497

IPSCO TUBULARS (KENTUCKY) INC (Continued) **1000348832**

Air Operating Status Code: OPR
Default Air Classification Code: MAJ
Air Program: New Source Review Permit Requirements
Activity Date: 2015-04-30 00:00:00
Activity Status Date: 2015-05-03 13:38:28
Activity Group: Compliance Monitoring
Activity Type: Inspection/Evaluation
Activity Status: Active

Region Code: 04
Programmatic ID: AIR KY0000002103700006
Facility Registry ID: 110002058497
Air Operating Status Code: OPR
Default Air Classification Code: MAJ
Air Program: New Source Review Permit Requirements
Activity Date: 1993-09-17 00:00:00
Activity Status Date: Not reported
Activity Group: Compliance Monitoring
Activity Type: Inspection/Evaluation
Activity Status: Not reported

Region Code: 04
Programmatic ID: AIR KY0000002103700006
Facility Registry ID: 110002058497
Air Operating Status Code: OPR
Default Air Classification Code: MAJ
Air Program: New Source Review Permit Requirements
Activity Date: 1993-12-14 00:00:00
Activity Status Date: Not reported
Activity Group: Compliance Monitoring
Activity Type: Inspection/Evaluation
Activity Status: Not reported

Region Code: 04
Programmatic ID: AIR KY0000002103700006
Facility Registry ID: 110002058497
Air Operating Status Code: OPR
Default Air Classification Code: MAJ
Air Program: New Source Review Permit Requirements
Activity Date: 1994-03-29 00:00:00
Activity Status Date: Not reported
Activity Group: Compliance Monitoring
Activity Type: Inspection/Evaluation
Activity Status: Not reported

Region Code: 04
Programmatic ID: AIR KY0000002103700006
Facility Registry ID: 110002058497
Air Operating Status Code: OPR
Default Air Classification Code: MAJ
Air Program: New Source Review Permit Requirements
Activity Date: 1994-08-16 00:00:00
Activity Status Date: Not reported
Activity Group: Compliance Monitoring
Activity Type: Inspection/Evaluation
Activity Status: Not reported

IPSCO TUBULARS (KENTUCKY) INC (Continued) **1000348832**

Region Code: 04
Programmatic ID: AIR KY0000002103700006
Facility Registry ID: 110002058497
Air Operating Status Code: OPR
Default Air Classification Code: MAJ
Air Program: New Source Review Permit Requirements
Activity Date: 1994-11-03 00:00:00
Activity Status Date: Not reported
Activity Group: Compliance Monitoring
Activity Type: Inspection/Evaluation
Activity Status: Not reported

Region Code: 04
Programmatic ID: AIR KY0000002103700006
Facility Registry ID: 110002058497
Air Operating Status Code: OPR
Default Air Classification Code: MAJ
Air Program: New Source Review Permit Requirements
Activity Date: 1996-01-24 00:00:00
Activity Status Date: Not reported
Activity Group: Compliance Monitoring
Activity Type: Inspection/Evaluation
Activity Status: Not reported

Region Code: 04
Programmatic ID: AIR KY0000002103700006
Facility Registry ID: 110002058497
Air Operating Status Code: OPR
Default Air Classification Code: MAJ
Air Program: New Source Review Permit Requirements
Activity Date: 1997-03-25 00:00:00
Activity Status Date: Not reported
Activity Group: Compliance Monitoring
Activity Type: Inspection/Evaluation
Activity Status: Not reported

Region Code: 04
Programmatic ID: AIR KY0000002103700006
Facility Registry ID: 110002058497
Air Operating Status Code: OPR
Default Air Classification Code: MAJ
Air Program: New Source Review Permit Requirements
Activity Date: 1998-02-17 00:00:00
Activity Status Date: Not reported
Activity Group: Compliance Monitoring
Activity Type: Inspection/Evaluation
Activity Status: Not reported

Region Code: 04
Programmatic ID: AIR KY0000002103700006
Facility Registry ID: 110002058497
Air Operating Status Code: OPR
Default Air Classification Code: MAJ
Air Program: New Source Review Permit Requirements
Activity Date: 1999-04-22 00:00:00
Activity Status Date: Not reported
Activity Group: Compliance Monitoring

IPSCO TUBULARS (KENTUCKY) INC (Continued) **1000348832**

Activity Type: Inspection/Evaluation
Activity Status: Not reported

Region Code: 04
Programmatic ID: AIR KY0000002103700006
Facility Registry ID: 110002058497
Air Operating Status Code: OPR
Default Air Classification Code: MAJ
Air Program: New Source Review Permit Requirements
Activity Date: 2001-02-20 00:00:00
Activity Status Date: Not reported
Activity Group: Compliance Monitoring
Activity Type: Inspection/Evaluation
Activity Status: Not reported

Region Code: 04
Programmatic ID: AIR KY0000002103700006
Facility Registry ID: 110002058497
Air Operating Status Code: OPR
Default Air Classification Code: MAJ
Air Program: New Source Review Permit Requirements
Activity Date: 2004-06-08 00:00:00
Activity Status Date: Not reported
Activity Group: Compliance Monitoring
Activity Type: Inspection/Evaluation
Activity Status: Not reported

Region Code: 04
Programmatic ID: AIR KY0000002103700006
Facility Registry ID: 110002058497
Air Operating Status Code: OPR
Default Air Classification Code: MAJ
Air Program: New Source Review Permit Requirements
Activity Date: 2005-02-06 00:00:00
Activity Status Date: Not reported
Activity Group: Compliance Monitoring
Activity Type: Inspection/Evaluation
Activity Status: Not reported

Region Code: 04
Programmatic ID: AIR KY0000002103700006
Facility Registry ID: 110002058497
Air Operating Status Code: OPR
Default Air Classification Code: MAJ
Air Program: New Source Review Permit Requirements
Activity Date: 2006-08-21 00:00:00
Activity Status Date: Not reported
Activity Group: Compliance Monitoring
Activity Type: Inspection/Evaluation
Activity Status: Not reported

Region Code: 04
Programmatic ID: AIR KY0000002103700006
Facility Registry ID: 110002058497
Air Operating Status Code: OPR
Default Air Classification Code: MAJ
Air Program: New Source Review Permit Requirements

IPSCO TUBULARS (KENTUCKY) INC (Continued) **1000348832**

Activity Date: 2006-12-14 00:00:00
Activity Status Date: Not reported
Activity Group: Compliance Monitoring
Activity Type: Inspection/Evaluation
Activity Status: Not reported

Region Code: 04
Programmatic ID: AIR KY0000002103700006
Facility Registry ID: 110002058497
Air Operating Status Code: OPR
Default Air Classification Code: MAJ
Air Program: New Source Review Permit Requirements
Activity Date: 2007-04-23 00:00:00
Activity Status Date: Not reported
Activity Group: Compliance Monitoring
Activity Type: Inspection/Evaluation
Activity Status: Not reported

Region Code: 04
Programmatic ID: AIR KY0000002103700006
Facility Registry ID: 110002058497
Air Operating Status Code: OPR
Default Air Classification Code: MAJ
Air Program: New Source Review Permit Requirements
Activity Date: 2008-10-27 00:00:00
Activity Status Date: Not reported
Activity Group: Compliance Monitoring
Activity Type: Inspection/Evaluation
Activity Status: Not reported

Region Code: 04
Programmatic ID: AIR KY0000002103700006
Facility Registry ID: 110002058497
Air Operating Status Code: OPR
Default Air Classification Code: MAJ
Air Program: New Source Review Permit Requirements
Activity Date: 2008-11-10 00:00:00
Activity Status Date: Not reported
Activity Group: Compliance Monitoring
Activity Type: Inspection/Evaluation
Activity Status: Not reported

Region Code: 04
Programmatic ID: AIR KY0000002103700006
Facility Registry ID: 110002058497
Air Operating Status Code: OPR
Default Air Classification Code: MAJ
Air Program: New Source Review Permit Requirements
Activity Date: 2008-12-17 00:00:00
Activity Status Date: Not reported
Activity Group: Compliance Monitoring
Activity Type: Inspection/Evaluation
Activity Status: Not reported

Region Code: 04
Programmatic ID: AIR KY0000002103700006
Facility Registry ID: 110002058497

IPSCO TUBULARS (KENTUCKY) INC (Continued) **1000348832**

Air Operating Status Code: OPR
Default Air Classification Code: MAJ
Air Program: New Source Review Permit Requirements
Activity Date: 2009-05-25 00:00:00
Activity Status Date: Not reported
Activity Group: Compliance Monitoring
Activity Type: Inspection/Evaluation
Activity Status: Not reported

Region Code: 04
Programmatic ID: AIR KY0000002103700006
Facility Registry ID: 110002058497
Air Operating Status Code: OPR
Default Air Classification Code: MAJ
Air Program: New Source Review Permit Requirements
Activity Date: 2010-02-15 00:00:00
Activity Status Date: Not reported
Activity Group: Compliance Monitoring
Activity Type: Inspection/Evaluation
Activity Status: Not reported

Region Code: 04
Programmatic ID: AIR KY0000002103700006
Facility Registry ID: 110002058497
Air Operating Status Code: OPR
Default Air Classification Code: MAJ
Air Program: New Source Review Permit Requirements
Activity Date: 2011-03-08 00:00:00
Activity Status Date: Not reported
Activity Group: Compliance Monitoring
Activity Type: Inspection/Evaluation
Activity Status: Not reported

Region Code: 04
Programmatic ID: AIR KY0000002103700006
Facility Registry ID: 110002058497
Air Operating Status Code: OPR
Default Air Classification Code: MAJ
Air Program: New Source Review Permit Requirements
Activity Date: 2012-02-26 00:00:00
Activity Status Date: Not reported
Activity Group: Compliance Monitoring
Activity Type: Inspection/Evaluation
Activity Status: Not reported

Region Code: 04
Programmatic ID: AIR KY0000002103700006
Facility Registry ID: 110002058497
Air Operating Status Code: OPR
Default Air Classification Code: MAJ
Air Program: New Source Review Permit Requirements
Activity Date: 2012-10-29 00:00:00
Activity Status Date: Not reported
Activity Group: Compliance Monitoring
Activity Type: Inspection/Evaluation
Activity Status: Not reported

IPSCO TUBULARS (KENTUCKY) INC (Continued) **1000348832**

Region Code: 04
Programmatic ID: AIR KY0000002103700006
Facility Registry ID: 110002058497
Air Operating Status Code: OPR
Default Air Classification Code: MAJ
Air Program: New Source Review Permit Requirements
Activity Date: 2013-05-27 00:00:00
Activity Status Date: Not reported
Activity Group: Compliance Monitoring
Activity Type: Inspection/Evaluation
Activity Status: Not reported

Region Code: 04
Programmatic ID: AIR KY0000002103700006
Facility Registry ID: 110002058497
Air Operating Status Code: OPR
Default Air Classification Code: MAJ
Air Program: New Source Review Permit Requirements
Activity Date: 2014-04-22 00:00:00
Activity Status Date: Not reported
Activity Group: Compliance Monitoring
Activity Type: Inspection/Evaluation
Activity Status: Not reported

Region Code: 04
Programmatic ID: AIR KY0000002103700006
Facility Registry ID: 110002058497
Air Operating Status Code: OPR
Default Air Classification Code: MAJ
Air Program: New Source Review Permit Requirements
Activity Date: 2008-11-10 00:00:00
Activity Status Date: 2008-11-10 00:00:00
Activity Group: Enforcement Action
Activity Type: Administrative - Informal
Activity Status: Achieved

Region Code: 04
Programmatic ID: AIR KY0000002103700006
Facility Registry ID: 110002058497
Air Operating Status Code: OPR
Default Air Classification Code: MAJ
Air Program: Notices of Violations & Compliance Orders
Activity Date: 2004-01-30 00:00:00
Activity Status Date: 2004-01-30 00:00:00
Activity Group: Enforcement Action
Activity Type: Administrative - Formal
Activity Status: Closed

Region Code: 04
Programmatic ID: AIR KY0000002103700006
Facility Registry ID: 110002058497
Air Operating Status Code: OPR
Default Air Classification Code: MAJ
Air Program: PSD Preconstruction Requirements
Activity Date: 2003-12-04 00:00:00
Activity Status Date: 2003-12-04 00:00:00
Activity Group: Enforcement Action

IPSCO TUBULARS (KENTUCKY) INC (Continued) **1000348832**

Activity Type: Administrative - Formal
Activity Status: Final Order Issued

Region Code: 04
Programmatic ID: AIR KY0000002103700006
Facility Registry ID: 110002058497
Air Operating Status Code: OPR
Default Air Classification Code: MAJ
Air Program: State Implementation Plan for National Primary and Secondary Ambient Air Quality Standards
Activity Date: Not reported
Activity Status Date: 2002-05-31 00:00:00
Activity Group: Case File
Activity Type: Case File
Activity Status: Resolved

Region Code: 04
Programmatic ID: AIR KY0000002103700006
Facility Registry ID: 110002058497
Air Operating Status Code: OPR
Default Air Classification Code: MAJ
Air Program: State Implementation Plan for National Primary and Secondary Ambient Air Quality Standards
Activity Date: 2014-11-21 00:00:00
Activity Status Date: 2014-12-23 15:39:04
Activity Group: Compliance Monitoring
Activity Type: Inspection/Evaluation
Activity Status: Active

Region Code: 04
Programmatic ID: AIR KY0000002103700006
Facility Registry ID: 110002058497
Air Operating Status Code: OPR
Default Air Classification Code: MAJ
Air Program: State Implementation Plan for National Primary and Secondary Ambient Air Quality Standards
Activity Date: 2015-04-30 00:00:00
Activity Status Date: 2015-05-03 13:38:28
Activity Group: Compliance Monitoring
Activity Type: Inspection/Evaluation
Activity Status: Active

Region Code: 04
Programmatic ID: AIR KY0000002103700006
Facility Registry ID: 110002058497
Air Operating Status Code: OPR
Default Air Classification Code: MAJ
Air Program: State Implementation Plan for National Primary and Secondary Ambient Air Quality Standards
Activity Date: 1985-12-09 00:00:00
Activity Status Date: Not reported
Activity Group: Compliance Monitoring
Activity Type: Inspection/Evaluation
Activity Status: Not reported

Region Code: 04
Programmatic ID: AIR KY0000002103700006
Facility Registry ID: 110002058497
Air Operating Status Code: OPR
Default Air Classification Code: MAJ
Air Program: State Implementation Plan for National Primary and Secondary Ambient Air Quality Standards

IPSCO TUBULARS (KENTUCKY) INC (Continued) **1000348832**

Activity Date: 1986-12-23 00:00:00
Activity Status Date: Not reported
Activity Group: Compliance Monitoring
Activity Type: Inspection/Evaluation
Activity Status: Not reported

Region Code: 04
Programmatic ID: AIR KY0000002103700006
Facility Registry ID: 110002058497
Air Operating Status Code: OPR
Default Air Classification Code: MAJ
Air Program: State Implementation Plan for National Primary and Secondary Ambient Air Quality Standards
Activity Date: 1987-01-06 00:00:00
Activity Status Date: Not reported
Activity Group: Compliance Monitoring
Activity Type: Inspection/Evaluation
Activity Status: Not reported

Region Code: 04
Programmatic ID: AIR KY0000002103700006
Facility Registry ID: 110002058497
Air Operating Status Code: OPR
Default Air Classification Code: MAJ
Air Program: State Implementation Plan for National Primary and Secondary Ambient Air Quality Standards
Activity Date: 1988-02-22 00:00:00
Activity Status Date: Not reported
Activity Group: Compliance Monitoring
Activity Type: Inspection/Evaluation
Activity Status: Not reported

Region Code: 04
Programmatic ID: AIR KY0000002103700006
Facility Registry ID: 110002058497
Air Operating Status Code: OPR
Default Air Classification Code: MAJ
Air Program: State Implementation Plan for National Primary and Secondary Ambient Air Quality Standards
Activity Date: 1988-02-24 00:00:00
Activity Status Date: Not reported
Activity Group: Compliance Monitoring
Activity Type: Inspection/Evaluation
Activity Status: Not reported

Region Code: 04
Programmatic ID: AIR KY0000002103700006
Facility Registry ID: 110002058497
Air Operating Status Code: OPR
Default Air Classification Code: MAJ
Air Program: State Implementation Plan for National Primary and Secondary Ambient Air Quality Standards
Activity Date: 1989-03-03 00:00:00
Activity Status Date: Not reported
Activity Group: Compliance Monitoring
Activity Type: Inspection/Evaluation
Activity Status: Not reported

Region Code: 04
Programmatic ID: AIR KY0000002103700006
Facility Registry ID: 110002058497

IPSCO TUBULARS (KENTUCKY) INC (Continued) **1000348832**

Air Operating Status Code: OPR
Default Air Classification Code: MAJ
Air Program: State Implementation Plan for National Primary and Secondary Ambient Air Quality Standards
Activity Date: 1990-04-24 00:00:00
Activity Status Date: Not reported
Activity Group: Compliance Monitoring
Activity Type: Inspection/Evaluation
Activity Status: Not reported

Region Code: 04
Programmatic ID: AIR KY0000002103700006
Facility Registry ID: 110002058497
Air Operating Status Code: OPR
Default Air Classification Code: MAJ
Air Program: State Implementation Plan for National Primary and Secondary Ambient Air Quality Standards
Activity Date: 1991-05-23 00:00:00
Activity Status Date: Not reported
Activity Group: Compliance Monitoring
Activity Type: Inspection/Evaluation
Activity Status: Not reported

Region Code: 04
Programmatic ID: AIR KY0000002103700006
Facility Registry ID: 110002058497
Air Operating Status Code: OPR
Default Air Classification Code: MAJ
Air Program: State Implementation Plan for National Primary and Secondary Ambient Air Quality Standards
Activity Date: 1992-07-28 00:00:00
Activity Status Date: Not reported
Activity Group: Compliance Monitoring
Activity Type: Inspection/Evaluation
Activity Status: Not reported

Region Code: 04
Programmatic ID: AIR KY0000002103700006
Facility Registry ID: 110002058497
Air Operating Status Code: OPR
Default Air Classification Code: MAJ
Air Program: State Implementation Plan for National Primary and Secondary Ambient Air Quality Standards
Activity Date: 1993-09-17 00:00:00
Activity Status Date: Not reported
Activity Group: Compliance Monitoring
Activity Type: Inspection/Evaluation
Activity Status: Not reported

Region Code: 04
Programmatic ID: AIR KY0000002103700006
Facility Registry ID: 110002058497
Air Operating Status Code: OPR
Default Air Classification Code: MAJ
Air Program: State Implementation Plan for National Primary and Secondary Ambient Air Quality Standards
Activity Date: 1993-12-14 00:00:00
Activity Status Date: Not reported
Activity Group: Compliance Monitoring
Activity Type: Inspection/Evaluation
Activity Status: Not reported

IPSCO TUBULARS (KENTUCKY) INC (Continued) **1000348832**

Region Code: 04
Programmatic ID: AIR KY0000002103700006
Facility Registry ID: 110002058497
Air Operating Status Code: OPR
Default Air Classification Code: MAJ
Air Program: State Implementation Plan for National Primary and Secondary Ambient Air Quality Standards
Activity Date: 1994-03-29 00:00:00
Activity Status Date: Not reported
Activity Group: Compliance Monitoring
Activity Type: Inspection/Evaluation
Activity Status: Not reported

Region Code: 04
Programmatic ID: AIR KY0000002103700006
Facility Registry ID: 110002058497
Air Operating Status Code: OPR
Default Air Classification Code: MAJ
Air Program: State Implementation Plan for National Primary and Secondary Ambient Air Quality Standards
Activity Date: 1994-08-16 00:00:00
Activity Status Date: Not reported
Activity Group: Compliance Monitoring
Activity Type: Inspection/Evaluation
Activity Status: Not reported

Region Code: 04
Programmatic ID: AIR KY0000002103700006
Facility Registry ID: 110002058497
Air Operating Status Code: OPR
Default Air Classification Code: MAJ
Air Program: State Implementation Plan for National Primary and Secondary Ambient Air Quality Standards
Activity Date: 1994-11-03 00:00:00
Activity Status Date: Not reported
Activity Group: Compliance Monitoring
Activity Type: Inspection/Evaluation
Activity Status: Not reported

Region Code: 04
Programmatic ID: AIR KY0000002103700006
Facility Registry ID: 110002058497
Air Operating Status Code: OPR
Default Air Classification Code: MAJ
Air Program: State Implementation Plan for National Primary and Secondary Ambient Air Quality Standards
Activity Date: 1996-01-24 00:00:00
Activity Status Date: Not reported
Activity Group: Compliance Monitoring
Activity Type: Inspection/Evaluation
Activity Status: Not reported

Region Code: 04
Programmatic ID: AIR KY0000002103700006
Facility Registry ID: 110002058497
Air Operating Status Code: OPR
Default Air Classification Code: MAJ
Air Program: State Implementation Plan for National Primary and Secondary Ambient Air Quality Standards
Activity Date: 1997-03-25 00:00:00
Activity Status Date: Not reported
Activity Group: Compliance Monitoring

IPSCO TUBULARS (KENTUCKY) INC (Continued) **1000348832**

Activity Type: Inspection/Evaluation
Activity Status: Not reported

Region Code: 04
Programmatic ID: AIR KY0000002103700006
Facility Registry ID: 110002058497
Air Operating Status Code: OPR
Default Air Classification Code: MAJ
Air Program: State Implementation Plan for National Primary and Secondary Ambient Air Quality Standards
Activity Date: 1998-02-17 00:00:00
Activity Status Date: Not reported
Activity Group: Compliance Monitoring
Activity Type: Inspection/Evaluation
Activity Status: Not reported

Region Code: 04
Programmatic ID: AIR KY0000002103700006
Facility Registry ID: 110002058497
Air Operating Status Code: OPR
Default Air Classification Code: MAJ
Air Program: State Implementation Plan for National Primary and Secondary Ambient Air Quality Standards
Activity Date: 1999-04-22 00:00:00
Activity Status Date: Not reported
Activity Group: Compliance Monitoring
Activity Type: Inspection/Evaluation
Activity Status: Not reported

Region Code: 04
Programmatic ID: AIR KY0000002103700006
Facility Registry ID: 110002058497
Air Operating Status Code: OPR
Default Air Classification Code: MAJ
Air Program: State Implementation Plan for National Primary and Secondary Ambient Air Quality Standards
Activity Date: 2000-04-13 00:00:00
Activity Status Date: Not reported
Activity Group: Compliance Monitoring
Activity Type: Inspection/Evaluation
Activity Status: Not reported

Region Code: 04
Programmatic ID: AIR KY0000002103700006
Facility Registry ID: 110002058497
Air Operating Status Code: OPR
Default Air Classification Code: MAJ
Air Program: State Implementation Plan for National Primary and Secondary Ambient Air Quality Standards
Activity Date: 2001-02-20 00:00:00
Activity Status Date: Not reported
Activity Group: Compliance Monitoring
Activity Type: Inspection/Evaluation
Activity Status: Not reported

Region Code: 04
Programmatic ID: AIR KY0000002103700006
Facility Registry ID: 110002058497
Air Operating Status Code: OPR
Default Air Classification Code: MAJ
Air Program: State Implementation Plan for National Primary and Secondary Ambient Air Quality Standards

IPSCO TUBULARS (KENTUCKY) INC (Continued) **1000348832**

Activity Date: 2004-06-08 00:00:00
Activity Status Date: Not reported
Activity Group: Compliance Monitoring
Activity Type: Inspection/Evaluation
Activity Status: Not reported

Region Code: 04
Programmatic ID: AIR KY0000002103700006
Facility Registry ID: 110002058497
Air Operating Status Code: OPR
Default Air Classification Code: MAJ
Air Program: State Implementation Plan for National Primary and Secondary Ambient Air Quality Standards
Activity Date: 2005-02-06 00:00:00
Activity Status Date: Not reported
Activity Group: Compliance Monitoring
Activity Type: Inspection/Evaluation
Activity Status: Not reported

Region Code: 04
Programmatic ID: AIR KY0000002103700006
Facility Registry ID: 110002058497
Air Operating Status Code: OPR
Default Air Classification Code: MAJ
Air Program: State Implementation Plan for National Primary and Secondary Ambient Air Quality Standards
Activity Date: 2006-08-21 00:00:00
Activity Status Date: Not reported
Activity Group: Compliance Monitoring
Activity Type: Inspection/Evaluation
Activity Status: Not reported

Region Code: 04
Programmatic ID: AIR KY0000002103700006
Facility Registry ID: 110002058497
Air Operating Status Code: OPR
Default Air Classification Code: MAJ
Air Program: State Implementation Plan for National Primary and Secondary Ambient Air Quality Standards
Activity Date: 2006-12-14 00:00:00
Activity Status Date: Not reported
Activity Group: Compliance Monitoring
Activity Type: Inspection/Evaluation
Activity Status: Not reported

Region Code: 04
Programmatic ID: AIR KY0000002103700006
Facility Registry ID: 110002058497
Air Operating Status Code: OPR
Default Air Classification Code: MAJ
Air Program: State Implementation Plan for National Primary and Secondary Ambient Air Quality Standards
Activity Date: 2007-04-23 00:00:00
Activity Status Date: Not reported
Activity Group: Compliance Monitoring
Activity Type: Inspection/Evaluation
Activity Status: Not reported

Region Code: 04
Programmatic ID: AIR KY0000002103700006
Facility Registry ID: 110002058497

IPSCO TUBULARS (KENTUCKY) INC (Continued) **1000348832**

Air Operating Status Code: OPR
Default Air Classification Code: MAJ
Air Program: State Implementation Plan for National Primary and Secondary Ambient Air Quality Standards
Activity Date: 2008-10-27 00:00:00
Activity Status Date: Not reported
Activity Group: Compliance Monitoring
Activity Type: Inspection/Evaluation
Activity Status: Not reported

Region Code: 04
Programmatic ID: AIR KY0000002103700006
Facility Registry ID: 110002058497
Air Operating Status Code: OPR
Default Air Classification Code: MAJ
Air Program: State Implementation Plan for National Primary and Secondary Ambient Air Quality Standards
Activity Date: 2008-11-10 00:00:00
Activity Status Date: Not reported
Activity Group: Compliance Monitoring
Activity Type: Inspection/Evaluation
Activity Status: Not reported

Region Code: 04
Programmatic ID: AIR KY0000002103700006
Facility Registry ID: 110002058497
Air Operating Status Code: OPR
Default Air Classification Code: MAJ
Air Program: State Implementation Plan for National Primary and Secondary Ambient Air Quality Standards
Activity Date: 2008-12-17 00:00:00
Activity Status Date: Not reported
Activity Group: Compliance Monitoring
Activity Type: Inspection/Evaluation
Activity Status: Not reported

Region Code: 04
Programmatic ID: AIR KY0000002103700006
Facility Registry ID: 110002058497
Air Operating Status Code: OPR
Default Air Classification Code: MAJ
Air Program: State Implementation Plan for National Primary and Secondary Ambient Air Quality Standards
Activity Date: 2009-05-25 00:00:00
Activity Status Date: Not reported
Activity Group: Compliance Monitoring
Activity Type: Inspection/Evaluation
Activity Status: Not reported

Region Code: 04
Programmatic ID: AIR KY0000002103700006
Facility Registry ID: 110002058497
Air Operating Status Code: OPR
Default Air Classification Code: MAJ
Air Program: State Implementation Plan for National Primary and Secondary Ambient Air Quality Standards
Activity Date: 2010-02-15 00:00:00
Activity Status Date: Not reported
Activity Group: Compliance Monitoring
Activity Type: Inspection/Evaluation
Activity Status: Not reported

IPSCO TUBULARS (KENTUCKY) INC (Continued) **1000348832**

Region Code: 04
Programmatic ID: AIR KY0000002103700006
Facility Registry ID: 110002058497
Air Operating Status Code: OPR
Default Air Classification Code: MAJ
Air Program: State Implementation Plan for National Primary and Secondary Ambient Air Quality Standards
Activity Date: 2011-03-08 00:00:00
Activity Status Date: Not reported
Activity Group: Compliance Monitoring
Activity Type: Inspection/Evaluation
Activity Status: Not reported

Region Code: 04
Programmatic ID: AIR KY0000002103700006
Facility Registry ID: 110002058497
Air Operating Status Code: OPR
Default Air Classification Code: MAJ
Air Program: State Implementation Plan for National Primary and Secondary Ambient Air Quality Standards
Activity Date: 2012-02-26 00:00:00
Activity Status Date: Not reported
Activity Group: Compliance Monitoring
Activity Type: Inspection/Evaluation
Activity Status: Not reported

Region Code: 04
Programmatic ID: AIR KY0000002103700006
Facility Registry ID: 110002058497
Air Operating Status Code: OPR
Default Air Classification Code: MAJ
Air Program: State Implementation Plan for National Primary and Secondary Ambient Air Quality Standards
Activity Date: 2012-10-29 00:00:00
Activity Status Date: Not reported
Activity Group: Compliance Monitoring
Activity Type: Inspection/Evaluation
Activity Status: Not reported

Region Code: 04
Programmatic ID: AIR KY0000002103700006
Facility Registry ID: 110002058497
Air Operating Status Code: OPR
Default Air Classification Code: MAJ
Air Program: State Implementation Plan for National Primary and Secondary Ambient Air Quality Standards
Activity Date: 2013-05-27 00:00:00
Activity Status Date: Not reported
Activity Group: Compliance Monitoring
Activity Type: Inspection/Evaluation
Activity Status: Not reported

Region Code: 04
Programmatic ID: AIR KY0000002103700006
Facility Registry ID: 110002058497
Air Operating Status Code: OPR
Default Air Classification Code: MAJ
Air Program: State Implementation Plan for National Primary and Secondary Ambient Air Quality Standards
Activity Date: 2014-04-22 00:00:00
Activity Status Date: Not reported
Activity Group: Compliance Monitoring

IPSCO TUBULARS (KENTUCKY) INC (Continued) **1000348832**

Activity Type: Inspection/Evaluation
Activity Status: Not reported

Region Code: 04
Programmatic ID: AIR KY0000002103700006
Facility Registry ID: 110002058497
Air Operating Status Code: OPR
Default Air Classification Code: MAJ
Air Program: State Implementation Plan for National Primary and Secondary Ambient Air Quality Standards
Activity Date: 2002-05-21 00:00:00
Activity Status Date: 2002-05-21 00:00:00
Activity Group: Enforcement Action
Activity Type: Administrative - Formal
Activity Status: Final Order Issued

Region Code: 04
Programmatic ID: AIR KY0000002103700006
Facility Registry ID: 110002058497
Air Operating Status Code: OPR
Default Air Classification Code: MAJ
Air Program: State Implementation Plan for National Primary and Secondary Ambient Air Quality Standards
Activity Date: 2003-12-04 00:00:00
Activity Status Date: 2003-12-04 00:00:00
Activity Group: Enforcement Action
Activity Type: Administrative - Formal
Activity Status: Final Order Issued

Region Code: 04
Programmatic ID: AIR KY0000002103700006
Facility Registry ID: 110002058497
Air Operating Status Code: OPR
Default Air Classification Code: MAJ
Air Program: State Implementation Plan for National Primary and Secondary Ambient Air Quality Standards
Activity Date: 2000-07-13 00:00:00
Activity Status Date: 2000-07-13 00:00:00
Activity Group: Enforcement Action
Activity Type: Administrative - Informal
Activity Status: Achieved

Region Code: 04
Programmatic ID: AIR KY0000002103700006
Facility Registry ID: 110002058497
Air Operating Status Code: OPR
Default Air Classification Code: MAJ
Air Program: State Implementation Plan for National Primary and Secondary Ambient Air Quality Standards
Activity Date: 2002-10-08 00:00:00
Activity Status Date: 2002-10-08 00:00:00
Activity Group: Enforcement Action
Activity Type: Administrative - Informal
Activity Status: Achieved

Region Code: 04
Programmatic ID: AIR KY0000002103700006
Facility Registry ID: 110002058497
Air Operating Status Code: OPR
Default Air Classification Code: MAJ
Air Program: State Implementation Plan for National Primary and Secondary Ambient Air Quality Standards

IPSCO TUBULARS (KENTUCKY) INC (Continued) **1000348832**

Activity Date: 2008-11-10 00:00:00
Activity Status Date: 2008-11-10 00:00:00
Activity Group: Enforcement Action
Activity Type: Administrative - Informal
Activity Status: Achieved

Region Code: 04
Programmatic ID: AIR KY0000002103700006
Facility Registry ID: 110002058497
Air Operating Status Code: OPR
Default Air Classification Code: MAJ
Air Program: Title V Permits
Activity Date: 2014-11-21 00:00:00
Activity Status Date: 2014-12-23 15:39:04
Activity Group: Compliance Monitoring
Activity Type: Inspection/Evaluation
Activity Status: Active

Region Code: 04
Programmatic ID: AIR KY0000002103700006
Facility Registry ID: 110002058497
Air Operating Status Code: OPR
Default Air Classification Code: MAJ
Air Program: Title V Permits
Activity Date: 2015-04-30 00:00:00
Activity Status Date: 2015-05-03 13:38:28
Activity Group: Compliance Monitoring
Activity Type: Inspection/Evaluation
Activity Status: Active

Region Code: 04
Programmatic ID: AIR KY0000002103700006
Facility Registry ID: 110002058497
Air Operating Status Code: OPR
Default Air Classification Code: MAJ
Air Program: Title V Permits
Activity Date: 2004-06-08 00:00:00
Activity Status Date: Not reported
Activity Group: Compliance Monitoring
Activity Type: Inspection/Evaluation
Activity Status: Not reported

Region Code: 04
Programmatic ID: AIR KY0000002103700006
Facility Registry ID: 110002058497
Air Operating Status Code: OPR
Default Air Classification Code: MAJ
Air Program: Title V Permits
Activity Date: 2005-02-06 00:00:00
Activity Status Date: Not reported
Activity Group: Compliance Monitoring
Activity Type: Inspection/Evaluation
Activity Status: Not reported

Region Code: 04
Programmatic ID: AIR KY0000002103700006
Facility Registry ID: 110002058497

IPSCO TUBULARS (KENTUCKY) INC (Continued) **1000348832**

Air Operating Status Code: OPR
Default Air Classification Code: MAJ
Air Program: Title V Permits
Activity Date: 2006-08-21 00:00:00
Activity Status Date: Not reported
Activity Group: Compliance Monitoring
Activity Type: Inspection/Evaluation
Activity Status: Not reported

Region Code: 04
Programmatic ID: AIR KY0000002103700006
Facility Registry ID: 110002058497
Air Operating Status Code: OPR
Default Air Classification Code: MAJ
Air Program: Title V Permits
Activity Date: 2006-12-14 00:00:00
Activity Status Date: Not reported
Activity Group: Compliance Monitoring
Activity Type: Inspection/Evaluation
Activity Status: Not reported

Region Code: 04
Programmatic ID: AIR KY0000002103700006
Facility Registry ID: 110002058497
Air Operating Status Code: OPR
Default Air Classification Code: MAJ
Air Program: Title V Permits
Activity Date: 2007-04-23 00:00:00
Activity Status Date: Not reported
Activity Group: Compliance Monitoring
Activity Type: Inspection/Evaluation
Activity Status: Not reported

Region Code: 04
Programmatic ID: AIR KY0000002103700006
Facility Registry ID: 110002058497
Air Operating Status Code: OPR
Default Air Classification Code: MAJ
Air Program: Title V Permits
Activity Date: 2010-02-15 00:00:00
Activity Status Date: Not reported
Activity Group: Compliance Monitoring
Activity Type: Inspection/Evaluation
Activity Status: Not reported

Region Code: 04
Programmatic ID: AIR KY0000002103700006
Facility Registry ID: 110002058497
Air Operating Status Code: OPR
Default Air Classification Code: MAJ
Air Program: Title V Permits
Activity Date: 2011-03-08 00:00:00
Activity Status Date: Not reported
Activity Group: Compliance Monitoring
Activity Type: Inspection/Evaluation
Activity Status: Not reported

IPSCO TUBULARS (KENTUCKY) INC (Continued) **1000348832**

Region Code: 04
Programmatic ID: AIR KY0000002103700006
Facility Registry ID: 110002058497
Air Operating Status Code: OPR
Default Air Classification Code: MAJ
Air Program: Title V Permits
Activity Date: 2012-02-26 00:00:00
Activity Status Date: Not reported
Activity Group: Compliance Monitoring
Activity Type: Inspection/Evaluation
Activity Status: Not reported

Region Code: 04
Programmatic ID: AIR KY0000002103700006
Facility Registry ID: 110002058497
Air Operating Status Code: OPR
Default Air Classification Code: MAJ
Air Program: Title V Permits
Activity Date: 2012-10-29 00:00:00
Activity Status Date: Not reported
Activity Group: Compliance Monitoring
Activity Type: Inspection/Evaluation
Activity Status: Not reported

Region Code: 04
Programmatic ID: AIR KY0000002103700006
Facility Registry ID: 110002058497
Air Operating Status Code: OPR
Default Air Classification Code: MAJ
Air Program: Title V Permits
Activity Date: 2013-05-27 00:00:00
Activity Status Date: Not reported
Activity Group: Compliance Monitoring
Activity Type: Inspection/Evaluation
Activity Status: Not reported

Region Code: 04
Programmatic ID: AIR KY0000002103700006
Facility Registry ID: 110002058497
Air Operating Status Code: OPR
Default Air Classification Code: MAJ
Air Program: Title V Permits
Activity Date: 2014-04-22 00:00:00
Activity Status Date: Not reported
Activity Group: Compliance Monitoring
Activity Type: Inspection/Evaluation
Activity Status: Not reported

Region Code: 04
Programmatic ID: AIR KY0000002103700006
Facility Registry ID: 110002058497
Air Operating Status Code: OPR
Default Air Classification Code: MAJ
Air Program: Title V Permits
Activity Date: 2003-12-04 00:00:00
Activity Status Date: 2003-12-04 00:00:00
Activity Group: Enforcement Action

IPSCO TUBULARS (KENTUCKY) INC (Continued) **1000348832**

Activity Type: Administrative - Formal
Activity Status: Final Order Issued

FINDS:

Registry ID: 110015308228

Environmental Interest/Information System

AFS (Aerometric Information Retrieval System (AIRS) Facility Subsystem) replaces the former Compliance Data System (CDS), the National Emission Data System (NEDS), and the Storage and Retrieval of Aerometric Data (SAROAD). AIRS is the national repository for information concerning airborne pollution in the United States. AFS is used to track emissions and compliance data from industrial plants. AFS data are utilized by states to prepare State Implementation Plans to comply with regulatory programs and by EPA as an input for the estimation of total national emissions. AFS is undergoing a major redesign to support facility operating permits required under Title V of the Clean Air Act.

US EPA TRIS (Toxics Release Inventory System) contains information from facilities on the amounts of over 300 listed toxic chemicals that these facilities release directly to air, water, land, or that are transported off-site.

RCRAInfo is a national information system that supports the Resource Conservation and Recovery Act (RCRA) program through the tracking of events and activities related to facilities that generate, transport, and treat, store, or dispose of hazardous waste. RCRAInfo allows RCRA program staff to track the notification, permit, compliance, and corrective action activities required under RCRA.

US National Pollutant Discharge Elimination System (NPDES) module of the Compliance Information System (ICIS) tracks surface water permits issued under the Clean Water Act. Under NPDES, all facilities that discharge pollutants from any point source into waters of the United States are required to obtain a permit. The permit will likely contain limits on what can be discharged, impose monitoring and reporting requirements, and include other provisions to ensure that the discharge does not adversely affect water quality.

HAZARDOUS WASTE BIENNIAL REPORTER

CRITERIA AND HAZARDOUS AIR POLLUTANT INVENTORY

ICIS (Integrated Compliance Information System) is the Integrated Compliance Information System and provides a database that, when complete, will contain integrated Enforcement and Compliance information across most of EPA’s programs. The vision for ICIS is to replace EPA’s independent databases that contain Enforcement data with a single repository for that information. Currently, ICIS contains all Federal Administrative and Judicial enforcement actions. This information is maintained in ICIS by EPA in the Regional offices and it Headquarters. A future release of ICIS will replace the Permit Compliance System (PCS) which supports the NPDES and will integrate that information with Federal actions already in the system. ICIS also

IPSCO TUBULARS (KENTUCKY) INC (Continued) **1000348832**

has the capability to track other activities occurring in the Region
that support Compliance and Enforcement programs. These include;
Incident Tracking, Compliance Assistance, and Compliance Monitoring.

T105 **GOODYEAR ASC** **KY UST** **U000811576**
SSW **813 MADISON AVE** **N/A**
1/8-1/4 **COVINGTON, KY 41012**
0.230 mi.
1215 ft. **Site 2 of 6 in cluster T**

Relative:
Higher

Actual:
524 ft.

UST:

Facility Name:	GOODYEAR ASC
Sequence Id:	9167059
Facility ID:	68596
Owner Name:	Goodyear Tire & Rubber Co Dept 824
Owner Address:	1144 E Market St
Owner Address2:	Not reported
Owner Address3:	Not reported
Owner City,St,Zip:	Akron, OH 44316
Internal Document ID:	0
Latitude:	39.082116
Longitude:	-84.509768
Inert Material Code:	Not reported
Removed Date:	11/15/1994
Change in Service Date:	Not reported
Tank Pit Num:	Not reported
Tank Mfg Code:	Not reported
Tank Overfill Protection:	UNK
Last Tank Test Date:	Not reported
Relined Date:	Not reported
Lining Insp Date:	Not reported
Pipe Release Detection:	UNK
Pipe Rel Detect Suc Code:	UNK
Pipe Leak Detect Code:	NA
Last Contained Date:	Not reported
Pipe Mfg Code:	Not reported
Last Pipe Test Date:	Not reported
Last CP Test Date:	Not reported
Added To Flex Date:	Not reported
Added To Piping Date:	Not reported
Decode For Tstatus:	Removed Tank Verified
Decode For Inertmatcd:	Not reported
Decode For Tmatcode:	Single Wall Steel
Decode For Textcrprcd:	Unknown
Decode For Treldetcod:	None
Decode For Tintprotcd:	Unknown
Decode For Tsplprevcd:	Unknown
Decode For Tovflprvcd:	Unknown
Decode For Pmatcode:	Single Wall Steel
Decode For Pextcoprcd:	Unknown
Decode For Ptypecode:	Unknown
Decode For Preldetcod:	Unknown
Decode For Preldetsuc:	Unknown
Decode For Plekdetcod:	Not Applicable
Decode For Tsubcd:	Oil
Decode For Tmancd:	Not reported

GOODYEAR ASC (Continued) **U000811576**

Decode For Pmancd:	Not reported
Subject Item ID:	1
Tank Status:	TRM
Installation Date:	01/01/1984
Closed In Place Date:	Not reported
Capacity in Gallons:	550
Compartment Number:	1
Piping Installation Date:	Not reported
Added To Tank Date:	Not reported

T106 **GOODYEAR AUTO SERVICE CENTER** **RCRA NonGen / NLR** **1000194367**
SSW **813 MADISON AVE.** **KYD124905282**
1/8-1/4 **COVINGTON, KY 41011**
0.230 mi.
1215 ft. **Site 3 of 6 in cluster T**

Relative:
Higher

Actual:
524 ft.

RCRA NonGen / NLR:

Date form received by agency:	06/19/1995
Facility name:	GOODYEAR AUTO SERVICE CENTER
Facility address:	813 MADISON AVE. COVINGTON, KY 41011
EPA ID:	KYD124905282
Mailing address:	MADISON AVE. COVINGTON, KY 41011
Contact:	J,D GUTMAN
Contact address:	813 MADISON AVE. COVINGTON, KY 41011
Contact country:	US
Contact telephone:	(606) 431-1111
Contact email:	Not reported
EPA Region:	04
Classification:	Non-Generator
Description:	Handler: Non-Generators do not presently generate hazardous waste

Owner/Operator Summary:

Owner/operator name:	GOODYEAR
Owner/operator address:	813 MADISON AVE COVINGTON, KY 41011
Owner/operator country:	Not reported
Owner/operator telephone:	(606) 491-1540
Legal status:	Private
Owner/Operator Type:	Owner
Owner/Op start date:	Not reported
Owner/Op end date:	Not reported

Handler Activities Summary:

U.S. importer of hazardous waste:	No
Mixed waste (haz. and radioactive):	No
Recycler of hazardous waste:	No
Transporter of hazardous waste:	No
Treater, storer or disposer of HW:	No
Underground injection activity:	No
On-site burner exemption:	No
Furnace exemption:	No
Used oil fuel burner:	No
Used oil processor:	No
User oil refiner:	No

GOODYEAR AUTO SERVICE CENTER (Continued) **1000194367**

Used oil fuel marketer to burner: No
Used oil Specification marketer: No
Used oil transfer facility: No
Used oil transporter: No

. Waste code: NONE
. Waste name: None

Violation Status: No violations found

T107 **GOODYEAR AUTO SERVICE CENTER** **RCRA NonGen / NLR** **1000194369**
SSW **813 MADISON AVE** **FINDS** **KYD981467574**
1/8-1/4 **COVINGTON, KY 41011**
0.230 mi.
1215 ft. **Site 4 of 6 in cluster T**

Relative:
Higher

Actual:
524 ft.

RCRA NonGen / NLR:
Date form received by agency: 06/19/1995
Facility name: GOODYEAR AUTO SERVICE CENTER
Facility address: 813 MADISON AVE
COVINGTON, KY 41011
EPA ID: KYD981467574
Mailing address: EAST FOURTH STREET
NEWPORT, KY 41071
Contact: DAVID KUTNEY
Contact address: 15 EAST FOURTH STREET
NEWPORT, KY 41071
Contact country: US
Contact telephone: (606) 491-1540
Contact email: Not reported
EPA Region: 04
Classification: Non-Generator
Description: Handler: Non-Generators do not presently generate hazardous waste

Owner/Operator Summary:
Owner/operator name: GOODYEAR AUTO SERVICE CENTER
Owner/operator address: 813 MADISON AVE
COVINGTON, KY 41011
Owner/operator country: Not reported
Owner/operator telephone: (606) 491-1540
Legal status: Private
Owner/Operator Type: Owner
Owner/Op start date: Not reported
Owner/Op end date: Not reported

Handler Activities Summary:
U.S. importer of hazardous waste: No
Mixed waste (haz. and radioactive): No
Recycler of hazardous waste: No
Transporter of hazardous waste: No
Treater, storer or disposer of HW: No
Underground injection activity: No
On-site burner exemption: No
Furnace exemption: No
Used oil fuel burner: No
Used oil processor: No
User oil refiner: No
Used oil fuel marketer to burner: No

GOODYEAR AUTO SERVICE CENTER (Continued) **1000194369**

Used oil Specification marketer: No
Used oil transfer facility: No
Used oil transporter: No

. Waste code: NONE
. Waste name: None

Violation Status: No violations found

FINDS:

Registry ID: 110003227473

Environmental Interest/Information System
RCRAInfo is a national information system that supports the Resource Conservation and Recovery Act (RCRA) program through the tracking of events and activities related to facilities that generate, transport, and treat, store, or dispose of hazardous waste. RCRAInfo allows RCRA program staff to track the notification, permit, compliance, and corrective action activities required under RCRA.

T108 **EDR US Hist Auto Stat** **1015646604**
SSW **819 MADISON AVE** **N/A**
1/8-1/4 **COVINGTON, KY 41011**
0.233 mi.
1228 ft. **Site 5 of 6 in cluster T**

Relative:
Higher

Actual:
524 ft.

EDR Historical Auto Stations:
Name: STEVES AUTO SERVICE
Year: 1999
Address: 819 MADISON AVE

U109 **STEFFENS TOOL CRIB INC** **KY UST** **U001179862**
SW **121 W PIKE ST** **N/A**
1/8-1/4 **COVINGTON, KY 41011**
0.233 mi.
1232 ft. **Site 6 of 8 in cluster U**

Relative:
Higher

Actual:
525 ft.

UST:
Facility Name: STEFFENS TOOL CRIB INC
Sequence Id: 1201059
Facility ID: 60295
Owner Name: Stefens Tool Crib Inc
Owner Address: 121 W PIKE ST
Owner Address2: Not reported
Owner Address3: Not reported
Owner City,St,Zip: Covington, KY 41011
Internal Document ID: 0
Latitude: 39.082939
Longitude: -84.51258659

Inert Material Code: Not reported
Removed Date: 03/26/1998
Change in Service Date: Not reported
Tank Pit Num: Not reported
Tank Mfg Code: Not reported

STEFFENS TOOL CRIB INC (Continued) **U001179862**

Tank Overfill Protection:	UNK
Last Tank Test Date:	Not reported
Relined Date:	Not reported
Lining Insp Date:	Not reported
Pipe Release Detection:	UNK
Pipe Rel Detect Suc Code:	UNK
Pipe Leak Detect Code:	NA
Last Contained Date:	Not reported
Pipe Mfg Code:	Not reported
Last Pipe Test Date:	Not reported
Last CP Test Date:	Not reported
Added To Flex Date:	Not reported
Added To Piping Date:	Not reported
Decode For Tstatus:	Removed Tank Verified
Decode For Inertmatcd:	Not reported
Decode For Tmatcode:	Single Wall Steel
Decode For Textcrprcd:	Unknown
Decode For Treldetcod:	None
Decode For Tintprotcd:	Unknown
Decode For Tsplprevcd:	Unknown
Decode For Tovflprvcd:	Unknown
Decode For Pmatcode:	Unknown
Decode For Pextcoprcd:	Unknown
Decode For Ptypecode:	Unknown
Decode For Preldetcod:	Unknown
Decode For Preldetsuc:	Unknown
Decode For Plekdetcod:	Not Applicable
Decode For Tsubcd:	Gasoline
Decode For Tmancd:	Not reported
Decode For Pmancd:	Not reported
Subject Item ID:	1
Tank Status:	TRM
Installation Date:	01/01/1985
Closed In Place Date:	Not reported
Capacity in Gallons:	2000
Compartment Number:	1
Piping Installation Date:	Not reported
Added To Tank Date:	Not reported
Inert Material Code:	Not reported
Removed Date:	03/26/1998
Change in Service Date:	Not reported
Tank Pit Num:	Not reported
Tank Mfg Code:	Not reported
Tank Overfill Protection:	UNK
Last Tank Test Date:	Not reported
Relined Date:	Not reported
Lining Insp Date:	Not reported
Pipe Release Detection:	UNK
Pipe Rel Detect Suc Code:	UNK
Pipe Leak Detect Code:	NA
Last Contained Date:	Not reported
Pipe Mfg Code:	Not reported
Last Pipe Test Date:	Not reported
Last CP Test Date:	Not reported
Added To Flex Date:	Not reported
Added To Piping Date:	Not reported

STEFFENS TOOL CRIB INC (Continued) **U001179862**

Decode For Tstatus:	Removed Tank Verified
Decode For Inertmatcd:	Not reported
Decode For Tmatcode:	Single Wall Steel
Decode For Textcrprcd:	Unknown
Decode For Treldetcod:	None
Decode For Tintprotcd:	Unknown
Decode For Tsplprevcd:	Unknown
Decode For Tovflprvcd:	Unknown
Decode For Pmatcode:	Unknown
Decode For Pextcoprcd:	Unknown
Decode For Ptypecode:	Unknown
Decode For Preldetcod:	Unknown
Decode For Preldetsuc:	Unknown
Decode For Plekdetcod:	Not Applicable
Decode For Tsubcd:	Kerosene
Decode For Tmancd:	Not reported
Decode For Pmancd:	Not reported
Subject Item ID:	2
Tank Status:	TRM
Installation Date:	01/01/1985
Closed In Place Date:	Not reported
Capacity in Gallons:	1000
Compartment Number:	1
Piping Installation Date:	Not reported
Added To Tank Date:	Not reported
Inert Material Code:	Not reported
Removed Date:	03/26/1998
Change in Service Date:	Not reported
Tank Pit Num:	Not reported
Tank Mfg Code:	Not reported
Tank Overfill Protection:	UNK
Last Tank Test Date:	Not reported
Relined Date:	Not reported
Lining Insp Date:	Not reported
Pipe Release Detection:	UNK
Pipe Rel Detect Suc Code:	UNK
Pipe Leak Detect Code:	NA
Last Contained Date:	Not reported
Pipe Mfg Code:	Not reported
Last Pipe Test Date:	Not reported
Last CP Test Date:	Not reported
Added To Flex Date:	Not reported
Added To Piping Date:	Not reported
Decode For Tstatus:	Removed Tank Verified
Decode For Inertmatcd:	Not reported
Decode For Tmatcode:	Single Wall Steel
Decode For Textcrprcd:	Unknown
Decode For Treldetcod:	None
Decode For Tintprotcd:	Unknown
Decode For Tsplprevcd:	Unknown
Decode For Tovflprvcd:	Unknown
Decode For Pmatcode:	Unknown
Decode For Pextcoprcd:	Unknown
Decode For Ptypecode:	Unknown
Decode For Preldetcod:	Unknown
Decode For Preldetsuc:	Unknown

STEFFENS TOOL CRIB INC (Continued) **U001179862**

Decode For Plekdetcod:	Not Applicable
Decode For Tsubcd:	Diesel
Decode For Tmancd:	Not reported
Decode For Pmancd:	Not reported
Subject Item ID:	3
Tank Status:	TRM
Installation Date:	01/01/1985
Closed In Place Date:	Not reported
Capacity in Gallons:	1000
Compartment Number:	1
Piping Installation Date:	Not reported
Added To Tank Date:	Not reported

T110 **EDR US Hist Auto Stat** **1015435996**
SW **34 W 8TH ST** **N/A**
1/8-1/4 **COVINGTON, KY 41011**
0.234 mi.
1235 ft. **Site 6 of 6 in cluster T**

Relative:
Higher

Actual:
525 ft.

EDR Historical Auto Stations:

Name:	JUSTICE AUTO SALES & SERVICE
Year:	2009
Address:	34 W 8TH ST
Name:	JUSTICE AUTO SALES & SVC
Year:	2010
Address:	34 W 8TH ST
Name:	JUSTICE AUTO SALES & SERVICE
Year:	2011
Address:	34 W 8TH ST
Name:	JUSTICE AUTO SALES & SERVICE
Year:	2012
Address:	34 W 8TH ST

U111 **ABANDONED GAS STATION** **KY UST** **U003415930**
SW **6TH & RUSSELL ST** **N/A**
1/8-1/4 **COVINGTON, KY 41011**
0.239 mi.
1262 ft. **Site 7 of 8 in cluster U**

Relative:
Higher

Actual:
524 ft.

UST:

Facility Name:	ABANDONED GAS STATION
Sequence Id:	5131059
Facility ID:	69539
Owner Name:	Mother Of God Church
Owner Address:	119 W 6TH ST
Owner Address2:	Not reported
Owner Address3:	Not reported
Owner City,St,Zip:	Covington, KY 41011
Internal Document ID:	0
Latitude:	39.08418
Longitude:	-84.51355
Inert Material Code:	Not reported

ABANDONED GAS STATION (Continued) **U003415930**

Removed Date:	Not reported
Change in Service Date:	Not reported
Tank Pit Num:	Not reported
Tank Mfg Code:	Not reported
Tank Overfill Protection:	UNK
Last Tank Test Date:	Not reported
Relined Date:	Not reported
Lining Insp Date:	Not reported
Pipe Release Detection:	UNK
Pipe Rel Detect Suc Code:	UNK
Pipe Leak Detect Code:	NA
Last Contained Date:	Not reported
Pipe Mfg Code:	Not reported
Last Pipe Test Date:	Not reported
Last CP Test Date:	Not reported
Added To Flex Date:	Not reported
Added To Piping Date:	Not reported
Decode For Tstatus:	Exempt
Decode For Inertmatcd:	Not reported
Decode For Tmatcode:	Unknown
Decode For Textcrprcd:	Unknown
Decode For Treldetcod:	None
Decode For Tintprotcd:	Unknown
Decode For Tsplprevcd:	Unknown
Decode For Tovflprvcd:	Unknown
Decode For Pmatcode:	Unknown
Decode For Pextcoprcd:	Unknown
Decode For Ptypecode:	Unknown
Decode For Preldetcod:	Unknown
Decode For Preldetsuc:	Unknown
Decode For Plekdetcod:	Not Applicable
Decode For Tsubcd:	Other Substance
Decode For Tmancd:	Not reported
Decode For Pmancd:	Not reported
Subject Item ID:	1
Tank Status:	TEX
Installation Date:	01/01/1901
Closed In Place Date:	Not reported
Capacity in Gallons:	1000
Compartment Number:	1
Piping Installation Date:	Not reported
Added To Tank Date:	Not reported

Inert Material Code:	Not reported
Removed Date:	Not reported
Change in Service Date:	Not reported
Tank Pit Num:	Not reported
Tank Mfg Code:	Not reported
Tank Overfill Protection:	UNK
Last Tank Test Date:	Not reported
Relined Date:	Not reported
Lining Insp Date:	Not reported
Pipe Release Detection:	UNK
Pipe Rel Detect Suc Code:	UNK
Pipe Leak Detect Code:	NA
Last Contained Date:	Not reported
Pipe Mfg Code:	Not reported

ABANDONED GAS STATION (Continued) **U003415930**

Last Pipe Test Date:	Not reported
Last CP Test Date:	Not reported
Added To Flex Date:	Not reported
Added To Piping Date:	Not reported
Decode For Tstatus:	Exempt
Decode For Inertmatcd:	Not reported
Decode For Tmatcode:	Unknown
Decode For Textcrprcd:	Unknown
Decode For Treldetcod:	None
Decode For Tintprotcd:	Unknown
Decode For Tsplprevcd:	Unknown
Decode For Tovflprvcd:	Unknown
Decode For Pmatcode:	Unknown
Decode For Pextcoprcd:	Unknown
Decode For Ptypecode:	Unknown
Decode For Preldetcod:	Unknown
Decode For Preldetsuc:	Unknown
Decode For Plekdetcod:	Not Applicable
Decode For Tsubcd:	Other Substance
Decode For Tmancd:	Not reported
Decode For Pmancd:	Not reported
Subject Item ID:	2
Tank Status:	TEX
Installation Date:	01/01/1901
Closed In Place Date:	Not reported
Capacity in Gallons:	1000
Compartment Number:	1
Piping Installation Date:	Not reported
Added To Tank Date:	Not reported

U112 **AUTO PARTS SALVAGE AND SERVICE** **KY BROWNFIELDS** **S108477862**
SW **137 - 139 PIKE ST.** **N/A**
1/8-1/4 **COVINGTON, KY 41011**
0.242 mi.
1277 ft. **Site 8 of 8 in cluster U**

Relative:
Higher

Actual:
527 ft.

BROWNFIELDS:

Acreage:	Not reported
Zoning:	Mixed
BF #:	7
Latitude:	Not reported
Longitude:	Not reported
Lat/Long Method:	Unknown
Current Use:	Unknown
Past Use:	Auto Parts / Salvage & Service
Market?:	N
Marketing Goal:	0
Known Contaminant:	known contamination
Suspected Contaminate:	suspected contamination
Investig. Status:	Unknown
Remed Status:	Unknown
Controls?:	Not reported
Controls Descr:	Not reported
Inv Comments:	Not reported
Remed Comments:	Not reported
Contact Relation:	State agency
Contact Company:	Not reported
Contact Name:	Not reported

AUTO PARTS SALVAGE AND SERVICE (Continued) **S108477862**

Contact Addr 1:	137 - 139 Pike St.
Contact City/State/Zip:	Covington, KY 40601
Contact Phone:	502-564-0323
Contact Email:	Not reported
Owner Company:	Not reported
Owner Name:	Not reported
Owner Addr 1:	137 - 139 Pike St.
Owner City/State/Zip:	Covington, KY
Owner Phone:	Not reported
Owner Email:	Not reported
Buildings?:	No
Water Available:	Served
Water Provider:	Northern Kentucky Water District
Wastewater Available:	Served by utility
Wastewater Provider:	Sanitation District No. 1
Gas Available:	Served
Gas Provider:	Duke Energy Kentucky
Electricity Available:	Served
Electricity Provider:	Duke Energy Kentucky
Broadband Available:	Possible
Broadband Provider:	Insight Communications
Additional Util Comm.:	Asbestos is a major concern at the property. Since Kentucky does not include asbestos surveys as part of our state-lead TBAs, EPAs assistance was sought in conducting this assessment.
Int. Airport:	Cincinnati/Northern Kentucky International Airport
Distance Int. Airport:	11.6
Parkway:	I-75
Distance Parkway:	0.5
Loc Airport:	Not reported
Distance Loc Airport:	Not reported
Railroad:	No direct rail access
Distance Railroad:	0
Riverport:	Port of Cincinnati
Distance Riverport:	0
Transport Comment:	Asbestos is a major concern at the property. Since Kentucky does not include asbestos surveys as part of our state-lead TBAs, EPAs assistance was sought in conducting this assessment.
Sale/Lease:	neither
Sale Price:	0
Property Photographs:	Y
Aerial Photographs:	Y
Property Map:	Y
Curr Rev Date:	03/14/2008
AI#:	Not reported
BF Status:	Property accepted for listing only - Verified
Potential Incentives:	Not reported
Incentives Used:	Not reported
Redevelopment Benefits:	Not reported
Agency Comment:	Asbestos is a major concern at the property. Since Kentucky does not include asbestos surveys as part of our state-lead TBAs, EPAs assistance was sought in conducting this assessment.

113
East
1/8-1/4
0.245 mi.
1296 ft.

SARATOGA LTD
137 EAST EIGHT STREET
NEWPORT, KY 41071

KY SHWS **S106884380**
N/A

Relative:
Higher

Actual:
518 ft.

SHWS:

Facility Id:	53072
Status:	**Closed**
Description:	SARATOGA LTD. (Closed: Restored)
Closure Date:	04/28/1999
Longitude:	-84.4907
Latitude:	39.089849
Subject Item County:	Campbell
Sub Item Longitude:	-84.3880
Sub Item Latitude:	38.959440
Subject Item Address:	137 E 8th St
Subject Item Address2:	Not reported
Subject Item City,St,Zip:	Newport, KY 41071
Regulatory Desc:	Petroleum Cleanup
Closure Option:	Option C Restored
Side SG:	52341

114
WSW
1/4-1/2
0.254 mi.
1343 ft.

CIRCLE K #3319
207 W 4TH ST
COVINGTON, KY 41011

KY SB193 **U001184241**
KY AIRS **N/A**

Relative:
Higher

Actual:
500 ft.

KY SENATE BILL 193 INVENTORY:

KY SENATE BILL 193 INVENTORY:	SIW
Facility ID:	6746059
Soil / Groundwater:	Groundwater
Agency Interest Number:	38722

AIRS:

Facility:	2111700650
Alt Facility Name:	Equilon Enterprises Llc
Alt Facility End Date:	Not reported
Contact Name:	Suzann Slaidins
Contact Addr:	PO Box 20264
City:	Dayton
State:	OH
Zip:	454200264
Phone:	937-296-0913
Daq contact fax:	Not reported
Daq contact email:	Not reported
Emps:	4
Plant Class Descr.:	R; Registered Source
Principal Product:	SERV STATN
Acreage:	0.50
Latitude/Longitude:	39.09 / -84.51
SIC:	5541
SIC Desc:	Gasoline Service Stations
NAIC:	447110
NAIC Desc:	Gasoline Stations with Convenience Stores
AI Id:	38722
AI Start Date:	06/18/2003
AI End Date:	Not reported

CIRCLE K #3319 (Continued) **U001184241**

DAQ AI Type:	RETAIL- Retail Trade, Gasoline Stations (447)
DAQ Reg Comment:	Not reported
Mailing Address Line 2:	Not reported
Mailing Address Line 3:	Not reported
SCC:	40600301, 40600307, 40600401, 40600402
State Plant Class Code:	R000
Inspector Assigned AI:	Maria Schmitt
Last Inspection Lead:	Not reported
Last Inspection Date:	Not reported
Air Programs:	0-SIP Source
Air Subparts:	Not Applicable

W115 **NEWPORT STEEL** **KY SHWS** **S106884374**
SE **910 LOWELL STREET** **N/A**
1/4-1/2 **NEWPORT, KY 41072**
0.258 mi.
1364 ft. **Site 3 of 3 in cluster W**

Relative:
Higher

Actual:
492 ft.

SHWS:

Facility Id:	52767
Status:	**Closed**
Description:	DART TRUCKING (Closed: Restored)
Closure Date:	12/06/1995
Longitude:	-84.4996
Latitude:	39.083073
Subject Item County:	Campbell
Sub Item Longitude:	-84.4869
Sub Item Latitude:	39.05639
Subject Item Address:	9th & Lowell St
Subject Item Address2:	Not reported
Subject Item City,St,Zip:	Newport, KY 41072
Regulatory Desc:	State Superfund
Closure Option:	Option C Restored
Side SG:	36475

Facility Id:	52767
Status:	**Closed**
Description:	NEWPORT GASLIGHT Closed Option A no action required. No valid pathways for PASI.
Closure Date:	09/29/2014
Longitude:	-84.4996
Latitude:	39.083073
Subject Item County:	Campbell
Sub Item Longitude:	-84.5013
Sub Item Latitude:	39.084350
Subject Item Address:	9th & Lowell St
Subject Item Address2:	Not reported
Subject Item City,St,Zip:	Newport, KY 41072
Regulatory Desc:	Federal Superfund
Closure Option:	Option A No Action Necessary
Side SG:	Not reported

Facility Id:	52767
Status:	**Closed**
Description:	NEWPORT STEEL (Closed: No Action Necessary)
Closure Date:	05/08/1997
Longitude:	-84.4996
Latitude:	39.083073

NEWPORT STEEL (Continued) **S106884374**

Subject Item County:	Campbell
Sub Item Longitude:	-84.4996
Sub Item Latitude:	39.083073
Subject Item Address:	9th & Lowell St
Subject Item Address2:	Not reported
Subject Item City,St,Zip:	Newport, KY 41072
Regulatory Desc:	Petroleum Cleanup
Closure Option:	Option A No Action Necessary
Side SG:	35156

X116 **WAYNE A STILLWELL** **KY SB193** **U000806275**
SSW **901 MADISON AVE** **KY UST** **N/A**
1/4-1/2 **COVINGTON, KY 41011** **KY Financial Assurance**
0.266 mi.
1403 ft. **Site 1 of 3 in cluster X**

Relative:
Higher

Actual:
529 ft.

KY SENATE BILL 193 INVENTORY:

KY SENATE BILL 193 INVENTORY:	CAW
Facility ID:	2012059
Soil / Groundwater:	Groundwater
Agency Interest Number:	65022

UST:

Facility Name:	WAYNE A STILLWELL
Sequence Id:	2012059
Facility ID:	65022
Owner Name:	Wayne Stillwell
Owner Address:	207 ST JUDE CIR
Owner Address2:	Not reported
Owner Address3:	Not reported
Owner City,St,Zip:	Florence, KY 41042
Internal Document ID:	0
Latitude:	39.081273
Longitude:	-84.50956106
Inert Material Code:	Not reported
Removed Date:	04/24/1991
Change in Service Date:	Not reported
Tank Pit Num:	Not reported
Tank Mfg Code:	Not reported
Tank Overfill Protection:	UNK
Last Tank Test Date:	Not reported
Relined Date:	Not reported
Lining Insp Date:	Not reported
Pipe Release Detection:	UNK
Pipe Rel Detect Suc Code:	UNK
Pipe Leak Detect Code:	NA
Last Contained Date:	Not reported
Pipe Mfg Code:	Not reported
Last Pipe Test Date:	Not reported
Last CP Test Date:	Not reported
Added To Flex Date:	Not reported
Added To Piping Date:	Not reported
Decode For Tstatus:	Removed Tank Verified
Decode For Inertmatcd:	Not reported
Decode For Tmatcode:	Single Wall Steel
Decode For Textcrprcd:	Unknown

WAYNE A STILLWELL (Continued) **U000806275**

Decode For Treldetcod:	None
Decode For Tintprotcd:	Unknown
Decode For Tsplprevcd:	Unknown
Decode For Tovflprvcd:	Unknown
Decode For Pmatcode:	Single Wall Steel
Decode For Pextcoprcd:	Unknown
Decode For Ptypecode:	Unknown
Decode For Preldetcod:	Unknown
Decode For Preldetsuc:	Unknown
Decode For Plekdetcod:	Not Applicable
Decode For Tsubcd:	Gasoline
Decode For Tmancd:	Not reported
Decode For Pmancd:	Not reported
Subject Item ID:	1
Tank Status:	TRM
Installation Date:	01/01/1901
Closed In Place Date:	Not reported
Capacity in Gallons:	1000
Compartment Number:	1
Piping Installation Date:	Not reported
Added To Tank Date:	Not reported
Inert Material Code:	Not reported
Removed Date:	04/20/1991
Change in Service Date:	Not reported
Tank Pit Num:	Not reported
Tank Mfg Code:	Not reported
Tank Overfill Protection:	UNK
Last Tank Test Date:	Not reported
Relined Date:	Not reported
Lining Insp Date:	Not reported
Pipe Release Detection:	UNK
Pipe Rel Detect Suc Code:	UNK
Pipe Leak Detect Code:	NA
Last Contained Date:	Not reported
Pipe Mfg Code:	Not reported
Last Pipe Test Date:	Not reported
Last CP Test Date:	Not reported
Added To Flex Date:	Not reported
Added To Piping Date:	Not reported
Decode For Tstatus:	Removed Tank Verified
Decode For Inertmatcd:	Not reported
Decode For Tmatcode:	Single Wall Steel
Decode For Textcrprcd:	Unknown
Decode For Treldetcod:	None
Decode For Tintprotcd:	Unknown
Decode For Tsplprevcd:	Unknown
Decode For Tovflprvcd:	Unknown
Decode For Pmatcode:	Single Wall Steel
Decode For Pextcoprcd:	Unknown
Decode For Ptypecode:	Unknown
Decode For Preldetcod:	Unknown
Decode For Preldetsuc:	Unknown
Decode For Plekdetcod:	Not Applicable
Decode For Tsubcd:	Gasoline
Decode For Tmancd:	Not reported
Decode For Pmancd:	Not reported

WAYNE A STILLWELL (Continued) **U000806275**

Subject Item ID:	2
Tank Status:	TRM
Installation Date:	01/01/1901
Closed In Place Date:	Not reported
Capacity in Gallons:	1000
Compartment Number:	1
Piping Installation Date:	Not reported
Added To Tank Date:	Not reported
Inert Material Code:	Not reported
Removed Date:	04/20/1991
Change in Service Date:	Not reported
Tank Pit Num:	Not reported
Tank Mfg Code:	Not reported
Tank Overfill Protection:	UNK
Last Tank Test Date:	Not reported
Relined Date:	Not reported
Lining Insp Date:	Not reported
Pipe Release Detection:	UNK
Pipe Rel Detect Suc Code:	UNK
Pipe Leak Detect Code:	NA
Last Contained Date:	Not reported
Pipe Mfg Code:	Not reported
Last Pipe Test Date:	Not reported
Last CP Test Date:	Not reported
Added To Flex Date:	Not reported
Added To Piping Date:	Not reported
Decode For Tstatus:	Removed Tank Verified
Decode For Inertmatcd:	Not reported
Decode For Tmatcode:	Single Wall Steel
Decode For Textcrprcd:	Unknown
Decode For Treldetcod:	None
Decode For Tintprotcd:	Unknown
Decode For Tsplprevcd:	Unknown
Decode For Tovflprvcd:	Unknown
Decode For Pmatcode:	Single Wall Steel
Decode For Pextcoprcd:	Unknown
Decode For Ptypecode:	Unknown
Decode For Preldetcod:	Unknown
Decode For Preldetsuc:	Unknown
Decode For Plekdetcod:	Not Applicable
Decode For Tsubcd:	Gasoline
Decode For Tmancd:	Not reported
Decode For Pmancd:	Not reported
Subject Item ID:	3
Tank Status:	TRM
Installation Date:	01/01/1901
Closed In Place Date:	Not reported
Capacity in Gallons:	2000
Compartment Number:	1
Piping Installation Date:	Not reported
Added To Tank Date:	Not reported
Inert Material Code:	Not reported
Removed Date:	10/10/1989
Change in Service Date:	Not reported
Tank Pit Num:	Not reported

WAYNE A STILLWELL (Continued) **U000806275**

Tank Mfg Code:	Not reported
Tank Overfill Protection:	UNK
Last Tank Test Date:	Not reported
Relined Date:	Not reported
Lining Insp Date:	Not reported
Pipe Release Detection:	UNK
Pipe Rel Detect Suc Code:	UNK
Pipe Leak Detect Code:	NA
Last Contained Date:	Not reported
Pipe Mfg Code:	Not reported
Last Pipe Test Date:	Not reported
Last CP Test Date:	Not reported
Added To Flex Date:	Not reported
Added To Piping Date:	Not reported
Decode For Tstatus:	Removed Tank Verified
Decode For Inertmatcd:	Not reported
Decode For Tmatcode:	Single Wall Steel
Decode For Textcrprcd:	Unknown
Decode For Treldetcod:	None
Decode For Tintprotcd:	Unknown
Decode For Tsplprevcd:	Unknown
Decode For Tovflprvcd:	Unknown
Decode For Pmatcode:	Single Wall Steel
Decode For Pextcoprcd:	Unknown
Decode For Ptypecode:	Unknown
Decode For Preldetcod:	Unknown
Decode For Preldetsuc:	Unknown
Decode For Plekdetcod:	Not Applicable
Decode For Tsubcd:	Oil
Decode For Tmancd:	Not reported
Decode For Pmancd:	Not reported
Subject Item ID:	4
Tank Status:	TRM
Installation Date:	01/01/1901
Closed In Place Date:	Not reported
Capacity in Gallons:	500
Compartment Number:	1
Piping Installation Date:	Not reported
Added To Tank Date:	Not reported

KY Financial Assurance 2:

Region:	2
Account:	PST
AI:	65022
cause:	100304
Approval Date:	06/15/1994
NFA Date:	01/29/2009
Coverage Amount:	Up to 1 million dollar limit coverage
Effective Period:	Would be from the time of the release to the end of the clean up

Y117 **NEWPORT CLARK STATION** **KY SB193** **S106987238**
South **330 E 10TH ST** **N/A**
1/4-1/2 **TAYLOR, KY**
0.278 mi.
1469 ft. **Site 1 of 2 in cluster Y**

Relative:
Higher

Actual:
501 ft.

KY SENATE BILL 193 INVENTORY:
KY SENATE BILL 193 INVENTORY: SIW
Facility ID: 9930019
Soil / Groundwater: Soil
Agency Interest Number: 37543

Z118 **ARTS RENT A TOOL INC** **KY SHWS** **S110689889**
ENE **215 E. 6TH STREET** **N/A**
1/4-1/2 **NEWPORT, KY 41071**
0.284 mi.
1498 ft. **Site 1 of 2 in cluster Z**

Relative:
Higher

Actual:
516 ft.

SHWS:
Facility Id: 66270
Status: **Closed**
Description: (Closed: Restored 9-16-1992) ART'S RENTAL
Closure Date: 09/16/1992
Longitude: -84.4916
Latitude: 39.092582
Subject Item County: Campbell
Sub Item Longitude: -84.4920
Sub Item Latitude: 39.092628
Subject Item Address: 215 E 6th St
Subject Item Address2: Not reported
Subject Item City,St,Zip: Newport, KY 41071
Regulatory Desc: Federal Superfund
Closure Option: Option C Restored
Side SG: 15133

Z119 **ART'S RENTAL** **CERC-NFRAP** **1003869386**
ENE **215 EAST 6TH STREET** **KYD985073055**
1/4-1/2 **NEWPORT, KY 41071**
0.284 mi.
1498 ft. **Site 2 of 2 in cluster Z**

Relative:
Higher

Actual:
516 ft.

CERC-NFRAP:
Site ID: 0405513
Federal Facility: Not a Federal Facility
NPL Status: Not on the NPL
Non NPL Status: NFRAP-Site does not qualify for the NPL based on existing information

CERCLIS-NFRAP Site Contact Details:
Contact Sequence ID: 4320529.00000
Person ID: 4000108.00000

Contact Sequence ID: 4321139.00000
Person ID: 4000580.00000

Contact Sequence ID: 4322636.00000
Person ID: 4000566.00000

Contact Sequence ID: 4329584.00000

ART'S RENTAL (Continued) **1003869386**

Person ID: 4000150.00000

Contact Sequence ID: 4699465.00000
Person ID: 4270652.00000

Contact Sequence ID: 4751995.00000
Person ID: 4000275.00000

Contact Sequence ID: 4783834.00000
Person ID: 13002428.00000

Contact Sequence ID: 4876034.00000
Person ID: 4272610.00000

CERCLIS-NFRAP Assessment History:
Action: ADMINISTRATIVE RECORDS
Date Started: 04/10/91
Date Completed: 04/10/91
Priority Level: Admin Record Compiled for a Removal Event

Action: ARCHIVE SITE
Date Started: / /
Date Completed: 08/18/93
Priority Level: Not reported

Action: PRELIMINARY ASSESSMENT
Date Started: / /
Date Completed: 08/18/93
Priority Level: NFRAP-Site does not qualify for the NPL based on existing information

Action: Public Notice Published
Date Started: / /
Date Completed: 05/20/91
Priority Level: Not reported

Action: DISCOVERY
Date Started: / /
Date Completed: 08/30/90
Priority Level: Not reported

AA120 **JOHNSON STREET DRUM** **KY SHWS** **S113401913**
West **201 JOHNSON STREET** **N/A**
1/4-1/2 **COVINGTON, KY 41011**
0.299 mi.
1577 ft. **Site 1 of 2 in cluster AA**

Relative:
Higher

Actual:
488 ft.

SHWS:
Facility Id: 117473
Status: **Closed**
Description: Johnson Street Drum (Closed: Restored 8/17/1992)
Closure Date: 08/17/1992
Longitude: -84.5165
Latitude: 39.088524
Subject Item County: Kenton
Sub Item Longitude: -84.5165
Sub Item Latitude: 39.088524
Subject Item Address: 201 Johnson St

JOHNSON STREET DRUM (Continued) **S113401913**

Subject Item Address2: Not reported
Subject Item City,St,Zip: Covington, KY 41011
Regulatory Desc: State Superfund
Closure Option: Option C Restored
Side SG: Abandoned Drums

AA121 **INTERNAL REVENUE SERVICE** **KY SHWS** **S106885776**
West **201 W RIVER CENTER BLVD** **KY AIRS** **N/A**
1/4-1/2 **COVINGTON, KY 41011**
0.299 mi.
1581 ft. **Site 2 of 2 in cluster AA**

Relative:
Higher

Actual:
488 ft.

SHWS:
Facility Id: 52905
Status: **Closed**
Description: INTERNAL REVENUE (Closed: Non-Incident)
Closure Date: 04/03/1996
Longitude: -84.5159
Latitude: 39.088168
Subject Item County: Kenton
Sub Item Longitude: -84.5137
Sub Item Latitude: 39.087831
Subject Item Address: 201 W River Center Blvd
Subject Item Address2: Not reported
Subject Item City,St,Zip: Covington, KY 41011
Regulatory Desc: Petroleum Cleanup
Closure Option: Non-Incident
Side SG: 39381

AIRS:
Facility: 2111700193
Alt Facility Name: Internal Revenue Service
Alt Facility End Date: Not reported
Contact Name: Jay L Withrow
Contact Addr: 201 W Rivercenter Blvd Stop 62
City: Covington
State: KY
Zip: 41011
Phone: 859-669-4107
Daq contact fax: 859-669-5284
Daq contact email: Jay.L.Withrow@IRS.Gov
Emps: 2000
Plant Class Descr.: R; Registered Source
Principal Product: taxes
Acreage: 1.00
Latitude/Longitude: 39.09 / -84.52
SIC: 9311
SIC Desc: Public Finance, Taxation, & Monetary Policy
NAIC: 92113
NAIC Desc: Public Finance Activities
AI Id: 52905
AI Start Date: 09/25/2004
AI End Date: Not reported
DAQ AI Type: GOVT- Federal Agency/Organization (92)
DAQ Reg Comment: Not reported
Mailing Address Line 2: Not reported
Mailing Address Line 3: Not reported

INTERNAL REVENUE SERVICE (Continued) **S106885776**

SCC:	10300603, 20100102
State Plant Class Code:	R000
Inspector Assigned AI:	Mr. Clay Redmond
Last Inspection Lead:	Not reported
Last Inspection Date:	Not reported
Air Programs:	0-SIP Source; 9-NSPS; G-Area Source MACT
Air Subparts:	Not Applicable; 9-IIII-Compression Igntion Int. Comb Eng; G-ZZZZ-Recipro. Int. Comb Engine (RICE)

122
SSE
1/4-1/2
0.302 mi.
1595 ft.

Relative:
Higher

Actual:
495 ft.

NEWPORT GASLIGHT **CERCLIS** **1016139725**
910 LOWELL ST **KYN000410962**
NEWPORT, KY 41071

CERCLIS:

Site ID:	0410962
EPA ID:	KYN000410962
Facility County:	CAMPBELL
Short Name:	NEWPORT GASLIGHT
Congressional District:	Not reported
IFMS ID:	Not reported
SMSA Number:	Not reported
USGC Hydro Unit:	Not reported
Federal Facility:	Not a Federal Facility
DMNSN Number:	0.00000
Site Orphan Flag:	Not reported
RCRA ID:	Not reported
USGS Quadrangle:	Not reported
Site Init By Prog:	S
NFRAP Flag:	Not reported
Parent ID:	Not reported
RST Code:	Not reported
EPA Region:	04
Classification:	Not reported
Site Settings Code:	Not reported
NPL Status:	Not on the NPL
DMNSN Unit Code:	Not reported
RBRAC Code:	Not reported
RResp Fed Agency Code:	Not reported
Non NPL Status:	Removal Only Site (No Site Assessment Work Needed)
Non NPL Status Date:	08/05/13
Site Fips Code:	21037
CC Concurrence Date:	/ /
CC Concurrence FY:	Not reported
Alias EPA ID:	Not reported
Site FUDS Flag:	Not reported

CERCLIS Site Contact Name(s):

Contact ID:	13002428.00000
Contact Name:	Donna Seadler
Contact Tel:	(404) 562-8870
Contact Title:	Site Assessment Manager (SAM)
Contact Email:	seadler.donna@epa.gov

Alias Comments: Not reported
Site Description: Not reported

123
WSW
1/4-1/2
0.303 mi.
1600 ft.

LIBERTY TOBACCO — **KY SB193** **S105701635**
235 W 5TH ST — **KY AIRS** **N/A**
COVINGTON, KY 41011

Relative:
Higher

Actual:
510 ft.

KY SENATE BILL 193 INVENTORY:

KY SENATE BILL 193 INVENTORY:	CLW
Facility ID:	8623059
Soil / Groundwater:	Soil
Agency Interest Number:	38729

AIRS:

Facility:	2111700668
Alt Facility Name:	Derrick's BP
Alt Facility End Date:	Not reported
Contact Name:	Derrick Asad
Contact Addr:	235 W 5th St
City:	Covington
State:	KY
Zip:	41011
Phone:	859-431-3503
Daq contact fax:	Not reported
Daq contact email:	Not reported
Emps:	4
Plant Class Descr.:	R; Registered Source
Principal Product:	SERV STATN
Acreage:	0.50
Latitude/Longitude:	39.09 / -84.52
SIC:	5541
SIC Desc:	Gasoline Service Stations
NAIC:	447110
NAIC Desc:	Gasoline Stations with Convenience Stores
AI Id:	38729
AI Start Date:	06/18/2003
AI End Date:	Not reported
DAQ AI Type:	RETAIL- Retail Trade, Gasoline Stations (447)
DAQ Reg Comment:	Not reported
Mailing Address Line 2:	Not reported
Mailing Address Line 3:	Not reported
SCC:	40600301, 40600307, 40600401, 40600402
State Plant Class Code:	R000
Inspector Assigned AI:	Maria Schmitt
Last Inspection Lead:	Not reported
Last Inspection Date:	Not reported
Air Programs:	0-SIP Source
Air Subparts:	Not Applicable

X124
SSW
1/4-1/2
0.307 mi.
1622 ft.

1001 MADISON — **KY BROWNFIELDS** **S111005972**
1001 MADISON AVE. — **N/A**
COVINGTON, KY 41011

Site 2 of 3 in cluster X

Relative:
Higher

Actual:
532 ft.

BROWNFIELDS:

Acreage:	0.26
Zoning:	Not reported
BF #:	61
Latitude:	39.08051

1001 MADISON (Continued) **S111005972**

Longitude:	-84.5098
Lat/Long Method:	Paper or Internet Map Interpolation
Current Use:	Vacant
Past Use:	Tire retailer and auto service facility
Market?:	N
Marketing Goal:	Not reported
Known Contaminant:	Not reported
Suspected Contaminate:	Possible petroleum contamination from in-ground hydraulic lifts, possible lead and/or asbestos
Investig. Status:	Phase I Environmental Site Assessment (All Appropriate Inquiry) completed
Remed Status:	Remediation has not begun
Controls?:	Not reported
Controls Descr:	Not reported
Inv Comments:	Assessment conducted under grant to Covington.
Remed Comments:	Not reported
Contact Relation:	Local official
Contact Company:	Not reported
Contact Name:	Not reported
Contact Addr 1:	1001 Madison Ave.
Contact City/State/Zip:	Covington, KY 41011
Contact Phone:	859-292-2160
Contact Email:	Not reported
Owner Company:	Not reported
Owner Name:	Not reported
Owner Addr 1:	1001 Madison Ave.
Owner City/State/Zip:	Covington, KY
Owner Phone:	Not reported
Owner Email:	Not reported
Buildings?:	No
Water Available:	Served
Water Provider:	Northern Kentucky Water District
Wastewater Available:	Served by utility
Wastewater Provider:	Sanitation District No. 1
Gas Available:	Not reported
Gas Provider:	Not reported
Electricity Available:	Served
Electricity Provider:	Duke Energy Corporation
Broadband Available:	Not reported
Broadband Provider:	Not reported
Additional Util Comm.:	Not reported
Int. Airport:	Cincinnati/Northern Kentucky International Airport
Distance Int. Airport:	0
Parkway:	I-75
Distance Parkway:	0
Loc Airport:	Not reported
Distance Loc Airport:	Not reported
Railroad:	Not reported
Distance Railroad:	Not reported
Riverport:	Port of Cincinnati
Distance Riverport:	Not reported
Transport Comment:	Not reported
Sale/Lease:	sale
Sale Price:	Not reported
Property Photographs:	Y
Aerial Photographs:	Y
Property Map:	Y

1001 MADISON (Continued) **S111005972**

Curr Rev Date:	02/24/2011
AI#:	74785
BF Status:	Property accepted for listing only - Verified
Potential Incentives:	Not reported
Incentives Used:	Not reported
Redevelopment Benefits:	Not reported
Agency Comment:	Not reported

X125 **1001 MADISON** **US BROWNFIELDS** **1015945980**
SSW **1001 MADISON AVE.** **FINDS** **N/A**
1/4-1/2 **COVINGTON, KY 41011**
0.307 mi.
1622 ft. **Site 3 of 3 in cluster X**

Relative:
Higher

Actual:
532 ft.

US BROWNFIELDS:

Recipient name:	Northern Kentucky Area Development District
Grant type:	Assessment
Property name:	MONTGOMERY SITE
Property #:	Not reported
Parcel size:	.26
Property Description:	Not reported
Latitude:	39.080429
Longitude:	-84.5097849
HCM label:	Address Matching-House Number
Map scale:	Not reported
Point of reference:	Entrance Point of a Facility or Station
Datum:	North American Datum of 1983
ACRES property ID:	146302
Start date:	Not reported
Completed date:	Not reported
Acres cleaned up:	Not reported
Cleanup funding:	Not reported
Cleanup funding source:	Not reported
Assessment funding:	5000
Assessment funding source:	US EPA - Brownfields Assessment Cooperative Agreement
Redevelopment funding:	Not reported
Redev. funding source:	Not reported
Redev. funding entity name:	Not reported
Redevelopment start date:	Not reported
Assessment funding entity:	EPA
Cleanup funding entity:	Not reported
Grant type:	P
Accomplishment type:	Phase II Environmental Assessment
Accomplishment count:	1
Cooperative agreement #:	95461810
Ownership entity:	Not reported
Current owner:	Not reported
Did owner change:	Y
Cleanup required:	Yes
Video available:	Not reported
Photo available:	Not reported
Institutional controls required:	U
IC Category proprietary controls:	Not reported
IC cat. info. devices:	Not reported
IC cat. gov. controls:	Not reported
IC cat. enforcement permit tools:	Not reported
IC in place date:	Not reported
IC in place:	Not reported

1001 MADISON (Continued) **1015945980**

State/tribal program date:	Not reported
State/tribal program ID:	Not reported
State/tribal NFA date:	Not reported
Air contaminated:	Not reported
Air cleaned:	Not reported
Asbestos found:	Not reported
Asbestos cleaned:	Not reported
Controled substance found:	Not reported
Controled substance cleaned:	Not reported
Drinking water affected:	Not reported
Drinking water cleaned:	Not reported
Groundwater affected:	Y
Groundwater cleaned:	Not reported
Lead contaminant found:	Not reported
Lead cleaned up:	Not reported
No media affected:	Not reported
Unknown media affected:	Not reported
Other cleaned up:	Not reported
Other metals found:	Y
Other metals cleaned:	Not reported
Other contaminants found:	Not reported
Other contams found description:	Not reported
PAHs found:	Y
PAHs cleaned up:	Not reported
PCBs found:	Not reported
PCBs cleaned up:	Not reported
Petro products found:	Not reported
Petro products cleaned:	Not reported
Sediments found:	Not reported
Sediments cleaned:	Not reported
Soil affected:	Y
Soil cleaned up:	Not reported
Surface water cleaned:	Not reported
VOCs found:	Not reported
VOCs cleaned:	Not reported
Cleanup other description:	Not reported
Num. of cleanup and re-dev. jobs:	Not reported
Past use greenspace acreage:	Not reported
Past use residential acreage:	Not reported
Past use commercial acreage:	.26
Past use industrial acreage:	Not reported
Future use greenspace acreage:	Not reported
Future use residential acreage:	Not reported
Future use commercial acreage:	Not reported
Future use industrial acreage:	Not reported
Greenspace acreage and type:	Not reported
Superfund Fed. landowner flag:	Not reported
Arsenic cleaned up:	Not reported
Cadmium cleaned up:	Not reported
Chromium cleaned up:	Not reported
Copper cleaned up:	Not reported
Iron cleaned up:	Not reported
mercury cleaned up:	Not reported
nickel cleaned up:	Not reported
No clean up:	Not reported
Pesticides cleaned up:	Not reported
Selenium cleaned up:	Not reported

1001 MADISON (Continued) **1015945980**

SVOCs cleaned up:	Not reported
Unknown clean up:	Not reported
Arsenic contaminant found:	Not reported
Cadmium contaminant found:	Not reported
Chromium contaminant found:	Not reported
Copper contaminant found:	Not reported
Iron contaminant found:	Not reported
Mercury contaminant found:	Not reported
Nickel contaminant found:	Not reported
No contaminant found:	Not reported
Pesticides contaminant found:	Not reported
Selenium contaminant found:	Not reported
SVOCs contaminant found:	Not reported
Unknown contaminant found:	Not reported
Future Use: Multistory	Not reported
Media affected Bluiding Material:	Not reported
Media affected indoor air:	Not reported
Building material media cleaned up:	Not reported
Indoor air media cleaned up:	Not reported
Unknown media cleaned up:	Not reported
Past Use: Multistory	Not reported

Recipient name:	Covington, City of
Grant type:	Assessment
Property name:	1001 MADISON
Property #:	Not reported
Parcel size:	.26
Property Description:	The site has operated as a tire store and auto repair facility since at least 1980. In-ground hydraulic lifts were installed sometime in the 1980s. The current owner has owned the property since 1989 and worked at the facility for 10 years prior. The building has been vacant since 2006.
Latitude:	39.080429
Longitude:	-84.5097849
HCM label:	Address Matching-House Number
Map scale:	Not reported
Point of reference:	Entrance Point of a Facility or Station
Datum:	North American Datum of 1983
ACRES property ID:	124522
Start date:	Not reported
Completed date:	Not reported
Acres cleaned up:	Not reported
Cleanup funding:	Not reported
Cleanup funding source:	Not reported
Assessment funding:	4336
Assessment funding source:	US EPA - Brownfields Assessment Cooperative Agreement
Redevelopment funding:	Not reported
Redev. funding source:	Not reported
Redev. funding entity name:	Not reported
Redevelopment start date:	Not reported
Assessment funding entity:	EPA
Cleanup funding entity:	Not reported
Grant type:	P
Accomplishment type:	Phase I Environmental Assessment
Accomplishment count:	1
Cooperative agreement #:	95406108
Ownership entity:	Private

1001 MADISON (Continued) **1015945980**

Current owner:	Gerald Montgomery
Did owner change:	N
Cleanup required:	Unknown
Video available:	No
Photo available:	Yes
Institutional controls required:	N
IC Category proprietary controls:	Not reported
IC cat. info. devices:	Not reported
IC cat. gov. controls:	Not reported
IC cat. enforcement permit tools:	Not reported
IC in place date:	Not reported
IC in place:	No
State/tribal program date:	Not reported
State/tribal program ID:	Not reported
State/tribal NFA date:	Not reported
Air contaminated:	Not reported
Air cleaned:	Not reported
Asbestos found:	Not reported
Asbestos cleaned:	Not reported
Controled substance found:	Not reported
Controled substance cleaned:	Not reported
Drinking water affected:	Not reported
Drinking water cleaned:	Not reported
Groundwater affected:	Not reported
Groundwater cleaned:	Not reported
Lead contaminant found:	Not reported
Lead cleaned up:	Not reported
No media affected:	Not reported
Unknown media affected:	Y
Other cleaned up:	Not reported
Other metals found:	Not reported
Other metals cleaned:	Not reported
Other contaminants found:	Not reported
Other contams found description:	Not reported
PAHs found:	Not reported
PAHs cleaned up:	Not reported
PCBs found:	Not reported
PCBs cleaned up:	Not reported
Petro products found:	Not reported
Petro products cleaned:	Not reported
Sediments found:	Not reported
Sediments cleaned:	Not reported
Soil affected:	Not reported
Soil cleaned up:	Not reported
Surface water cleaned:	Not reported
VOCs found:	Not reported
VOCs cleaned:	Not reported
Cleanup other description:	Not reported
Num. of cleanup and re-dev. jobs:	Not reported
Past use greenspace acreage:	Not reported
Past use residential acreage:	Not reported
Past use commercial acreage:	Not reported
Past use industrial acreage:	Not reported
Future use greenspace acreage:	Not reported
Future use residential acreage:	Not reported
Future use commercial acreage:	Not reported
Future use industrial acreage:	Not reported

1001 MADISON (Continued) **1015945980**

Greenspace acreage and type:	Not reported
Superfund Fed. landowner flag:	N
Arsenic cleaned up:	Not reported
Cadmium cleaned up:	Not reported
Chromium cleaned up:	Not reported
Copper cleaned up:	Not reported
Iron cleaned up:	Not reported
mercury cleaned up:	Not reported
nickel cleaned up:	Not reported
No clean up:	Not reported
Pesticides cleaned up:	Not reported
Selenium cleaned up:	Not reported
SVOCs cleaned up:	Not reported
Unknown clean up:	Not reported
Arsenic contaminant found:	Not reported
Cadmium contaminant found:	Not reported
Chromium contaminant found:	Not reported
Copper contaminant found:	Not reported
Iron contaminant found:	Not reported
Mercury contaminant found:	Not reported
Nickel contaminant found:	Not reported
No contaminant found:	Not reported
Pesticides contaminant found:	Not reported
Selenium contaminant found:	Not reported
SVOCs contaminant found:	Not reported
Unknown contaminant found:	Not reported
Future Use: Multistory	Not reported
Media affected Bluiding Material:	Not reported
Media affected indoor air:	Not reported
Building material media cleaned up:	Not reported
Indoor air media cleaned up:	Not reported
Unknown media cleaned up:	Not reported
Past Use: Multistory	Not reported

FINDS:

Registry ID: 110043637455

Environmental Interest/Information System
US EPA Assessment, Cleanup and Redevelopment Exchange System (ACRES) is an federal online database for Brownfields Grantees to electronically submit data directly to EPA.

Registry ID: 110054146937

Environmental Interest/Information System
US EPA Assessment, Cleanup and Redevelopment Exchange System (ACRES) is an federal online database for Brownfields Grantees to electronically submit data directly to EPA.

Y126
South
1/4-1/2
0.320 mi.
1690 ft.

1020-1040 PROSPECT STREET
1020-1040 PROSPECT STREET
COVINGTON, KY 41011

Site 2 of 2 in cluster Y

US BROWNFIELDS FINDS | **1016352732** | **N/A**

Relative:
Higher

Actual:
502 ft.

US BROWNFIELDS:

Recipient name:	Covington, City of
Grant type:	Assessment
Property name:	1020-1040 PROSPECT STREET
Property #:	Not reported
Parcel size:	Not reported
Property Description:	Coal yard, gas and light utility plant
Latitude:	39.081059
Longitude:	-84.503329
HCM label:	Not reported
Map scale:	Not reported
Point of reference:	Not reported
Datum:	Not reported
ACRES property ID:	14597
Start date:	Not reported
Completed date:	Not reported
Acres cleaned up:	Not reported
Cleanup funding:	Not reported
Cleanup funding source:	Not reported
Assessment funding:	Not reported
Assessment funding source:	Not reported
Redevelopment funding:	Not reported
Redev. funding source:	Not reported
Redev. funding entity name:	Not reported
Redevelopment start date:	Not reported
Assessment funding entity:	Not reported
Cleanup funding entity:	Not reported
Grant type:	N/A
Accomplishment type:	Phase I Environmental Assessment
Accomplishment count:	0
Cooperative agreement #:	98479699
Ownership entity:	Not reported
Current owner:	Not reported
Did owner change:	Not reported
Cleanup required:	Not reported
Video available:	Not reported
Photo available:	Not reported
Institutional controls required:	Not reported
IC Category proprietary controls:	Not reported
IC cat. info. devices:	Not reported
IC cat. gov. controls:	Not reported
IC cat. enforcement permit tools:	Not reported
IC in place date:	Not reported
IC in place:	Unknown
State/tribal program date:	Not reported
State/tribal program ID:	Not reported
State/tribal NFA date:	Not reported
Air contaminated:	Not reported
Air cleaned:	Not reported
Asbestos found:	Not reported
Asbestos cleaned:	Not reported
Controled substance found:	Not reported
Controled substance cleaned:	Not reported

1020-1040 PROSPECT STREET (Continued) **1016352732**

Drinking water affected:	Not reported
Drinking water cleaned:	Not reported
Groundwater affected:	Not reported
Groundwater cleaned:	Not reported
Lead contaminant found:	Not reported
Lead cleaned up:	Not reported
No media affected:	Not reported
Unknown media affected:	Not reported
Other cleaned up:	Not reported
Other metals found:	Not reported
Other metals cleaned:	Not reported
Other contaminants found:	Not reported
Other contams found description:	Not reported
PAHs found:	Not reported
PAHs cleaned up:	Not reported
PCBs found:	Not reported
PCBs cleaned up:	Not reported
Petro products found:	Not reported
Petro products cleaned:	Not reported
Sediments found:	Not reported
Sediments cleaned:	Not reported
Soil affected:	Not reported
Soil cleaned up:	Not reported
Surface water cleaned:	Not reported
VOCs found:	Not reported
VOCs cleaned:	Not reported
Cleanup other description:	Not reported
Num. of cleanup and re-dev. jobs:	Not reported
Past use greenspace acreage:	Not reported
Past use residential acreage:	Not reported
Past use commercial acreage:	Not reported
Past use industrial acreage:	Not reported
Future use greenspace acreage:	Not reported
Future use residential acreage:	Not reported
Future use commercial acreage:	Not reported
Future use industrial acreage:	Not reported
Greenspace acreage and type:	Not reported
Superfund Fed. landowner flag:	Not reported
Arsenic cleaned up:	Not reported
Cadmium cleaned up:	Not reported
Chromium cleaned up:	Not reported
Copper cleaned up:	Not reported
Iron cleaned up:	Not reported
mercury cleaned up:	Not reported
nickel cleaned up:	Not reported
No clean up:	Not reported
Pesticides cleaned up:	Not reported
Selenium cleaned up:	Not reported
SVOCs cleaned up:	Not reported
Unknown clean up:	Not reported
Arsenic contaminant found:	Not reported
Cadmium contaminant found:	Not reported
Chromium contaminant found:	Not reported
Copper contaminant found:	Not reported
Iron contaminant found:	Not reported
Mercury contaminant found:	Not reported
Nickel contaminant found:	Not reported

1020-1040 PROSPECT STREET (Continued) **1016352732**

No contaminant found:	Not reported
Pesticides contaminant found:	Not reported
Selenium contaminant found:	Not reported
SVOCs contaminant found:	Not reported
Unknown contaminant found:	Not reported
Future Use: Multistory	Not reported
Media affected Bluiding Material:	Not reported
Media affected indoor air:	Not reported
Building material media cleaned up:	Not reported
Indoor air media cleaned up:	Not reported
Unknown media cleaned up:	Not reported
Past Use: Multistory	Not reported

FINDS:

Registry ID: 110039556753

Environmental Interest/Information System
US EPA Assessment, Cleanup and Redevelopment Exchange System (ACRES) is an federal online database for Brownfields Grantees to electronically submit data directly to EPA.

---

127 South 1/4-1/2 0.362 mi. 1910 ft.

PROSPECT STREET REDEVELOPMENT **KY SHWS** **S106885765**
PROSPECT STREET **N/A**
COVINGTON, KY 41011

Relative: Higher

Actual: 510 ft.

SHWS:

Facility Id:	52421
Status:	**Closed**
Description:	PROSPECT STREET REDEVELOPMENT
Closure Date:	Not reported
Longitude:	-84.5028
Latitude:	39.080481
Subject Item County:	Kenton
Sub Item Longitude:	-84.5027
Sub Item Latitude:	39.080332
Subject Item Address:	Prospect St
Subject Item Address2:	Not reported
Subject Item City,St,Zip:	Covington, KY 41011
Regulatory Desc:	Federal Superfund
Closure Option:	Not reported
Side SG:	64168

128
East
1/4-1/2
0.385 mi.
2035 ft.

MONMOUTH STREETSCAPE
1031 MONMOUTH STREET
NEWPORT, KY 41071

KY SHWS **S106884370**
N/A

Relative:
Higher

Actual:
529 ft.

SHWS:

Facility Id:	52346
Status:	**Closed**
Description:	MONMOUTH STREETSCAPE (Closed: Restored)
Closure Date:	02/20/2002
Longitude:	-84.4883
Latitude:	39.086942
Subject Item County:	Campbell
Sub Item Longitude:	-84.4882
Sub Item Latitude:	39.0871
Subject Item Address:	1031 Monmouth St
Subject Item Address2:	Not reported
Subject Item City,St,Zip:	Newport, KY 41071
Regulatory Desc:	Petroleum Cleanup
Closure Option:	Option C Restored
Side SG:	96249

AB129
WSW
1/4-1/2
0.417 mi.
2201 ft.

501 MAIN
501 MAIN ST.
COVINGTON, KY 41011

Site 1 of 3 in cluster AB

KY BROWNFIELDS **S109843209**
N/A

Relative:
Higher

Actual:
508 ft.

BROWNFIELDS:

Acreage:	0.7
Zoning:	Commercial/Industrial
BF #:	29
Latitude:	Not reported
Longitude:	Not reported
Lat/Long Method:	Not reported
Current Use:	Vacant commercial
Past Use:	Bank, ploice substation, Insurance company
Market?:	N
Marketing Goal:	Not reported
Known Contaminant:	Not reported
Suspected Contaminate:	Potential for asbestos and lead-based paint. (Potential that hydraulic oil release from elevator may be discovered during demolition, but sampling did not reveal any PCBs in samples tested.)
Investig. Status:	Phase II Environmental Site Assessment completed.
Remed Status:	Remediation has not begun
Controls?:	Not reported
Controls Descr:	Not reported
Inv Comments:	Phase I was conducted under Brownfield Grant for the CIty of Covington. City has requested that the state conduct a Phase II under its Targeted Brownfield Assessment Program.
Remed Comments:	Not reported
Contact Relation:	Local official
Contact Company:	Not reported
Contact Name:	Not reported
Contact Addr 1:	501 Main St.
Contact City/State/Zip:	Covington, KY 41011
Contact Phone:	859-292-2166
Contact Email:	Not reported
Owner Company:	Not reported

501 MAIN (Continued) **S109843209**

Owner Name:	Not reported
Owner Addr 1:	501 Main St.
Owner City/State/Zip:	Covington, KY 41011
Owner Phone:	859-292-2133
Owner Email:	Not reported
Buildings?:	No
Water Available:	Unknown
Water Provider:	Not reported
Wastewater Available:	Not reported
Wastewater Provider:	Not reported
Gas Available:	Not reported
Gas Provider:	Not reported
Electricity Available:	Not reported
Electricity Provider:	Not reported
Broadband Available:	Not reported
Broadband Provider:	Not reported
Additional Util Comm.:	Not reported
Int. Airport:	Not reported
Distance Int. Airport:	Not reported
Parkway:	Not reported
Distance Parkway:	Not reported
Loc Airport:	Not reported
Distance Loc Airport:	Not reported
Railroad:	Not reported
Distance Railroad:	Not reported
Riverport:	Not reported
Distance Riverport:	Not reported
Transport Comment:	Not reported
Sale/Lease:	Not reported
Sale Price:	Not reported
Property Photographs:	N
Aerial Photographs:	N
Property Map:	N
Curr Rev Date:	10/14/2011
AI#:	112112
BF Status:	Property accepted for listing only - Verified
Potential Incentives:	Not reported
Incentives Used:	Not reported
Redevelopment Benefits:	Not reported
Agency Comment:	Not reported

AB130 **428-434 MAIN ST.** **US BROWNFIELDS** **1016360510**
WSW **428-434 MAIN ST.** **FINDS** **N/A**
1/4-1/2 **COVINGTON, KY 41011**
0.418 mi.
2207 ft. **Site 2 of 3 in cluster AB**

Relative:
Higher

Actual:
510 ft.

US BROWNFIELDS:

Recipient name:	Covington, City of
Grant type:	Assessment
Property name:	428-434 MAIN ST.
Property #:	Not reported
Parcel size:	.35
Property Description:	Not reported
Latitude:	39.0855729
Longitude:	-84.517253
HCM label:	Not reported
Map scale:	Not reported

428-434 MAIN ST. (Continued) **1016360510**

Point of reference:	Not reported
Datum:	North American Datum of 1983
ACRES property ID:	134647
Start date:	Not reported
Completed date:	Not reported
Acres cleaned up:	Not reported
Cleanup funding:	Not reported
Cleanup funding source:	Not reported
Assessment funding:	1343
Assessment funding source:	US EPA - Brownfields Assessment Cooperative Agreement
Redevelopment funding:	Not reported
Redev. funding source:	Not reported
Redev. funding entity name:	Not reported
Redevelopment start date:	Not reported
Assessment funding entity:	EPA
Cleanup funding entity:	Not reported
Grant type:	H
Accomplishment type:	Phase I Environmental Assessment
Accomplishment count:	0
Cooperative agreement #:	95406108
Ownership entity:	Not reported
Current owner:	Not reported
Did owner change:	Not reported
Cleanup required:	Unknown
Video available:	No
Photo available:	No
Institutional controls required:	N
IC Category proprietary controls:	Not reported
IC cat. info. devices:	Not reported
IC cat. gov. controls:	Not reported
IC cat. enforcement permit tools:	Not reported
IC in place date:	Not reported
IC in place:	No
State/tribal program date:	Not reported
State/tribal program ID:	Not reported
State/tribal NFA date:	Not reported
Air contaminated:	Not reported
Air cleaned:	Not reported
Asbestos found:	Not reported
Asbestos cleaned:	Not reported
Controled substance found:	Not reported
Controled substance cleaned:	Not reported
Drinking water affected:	Not reported
Drinking water cleaned:	Not reported
Groundwater affected:	Not reported
Groundwater cleaned:	Not reported
Lead contaminant found:	Not reported
Lead cleaned up:	Not reported
No media affected:	Not reported
Unknown media affected:	Y
Other cleaned up:	Not reported
Other metals found:	Not reported
Other metals cleaned:	Not reported
Other contaminants found:	Not reported
Other contams found description:	Not reported
PAHs found:	Not reported
PAHs cleaned up:	Not reported

428-434 MAIN ST. (Continued) **1016360510**

PCBs found:	Not reported
PCBs cleaned up:	Not reported
Petro products found:	Not reported
Petro products cleaned:	Not reported
Sediments found:	Not reported
Sediments cleaned:	Not reported
Soil affected:	Not reported
Soil cleaned up:	Not reported
Surface water cleaned:	Not reported
VOCs found:	Not reported
VOCs cleaned:	Not reported
Cleanup other description:	Not reported
Num. of cleanup and re-dev. jobs:	Not reported
Past use greenspace acreage:	Not reported
Past use residential acreage:	Not reported
Past use commercial acreage:	Not reported
Past use industrial acreage:	Not reported
Future use greenspace acreage:	Not reported
Future use residential acreage:	Not reported
Future use commercial acreage:	Not reported
Future use industrial acreage:	Not reported
Greenspace acreage and type:	Not reported
Superfund Fed. landowner flag:	Not reported
Arsenic cleaned up:	Not reported
Cadmium cleaned up:	Not reported
Chromium cleaned up:	Not reported
Copper cleaned up:	Not reported
Iron cleaned up:	Not reported
mercury cleaned up:	Not reported
nickel cleaned up:	Not reported
No clean up:	Not reported
Pesticides cleaned up:	Not reported
Selenium cleaned up:	Not reported
SVOCs cleaned up:	Not reported
Unknown clean up:	Not reported
Arsenic contaminant found:	Not reported
Cadmium contaminant found:	Not reported
Chromium contaminant found:	Not reported
Copper contaminant found:	Not reported
Iron contaminant found:	Not reported
Mercury contaminant found:	Not reported
Nickel contaminant found:	Not reported
No contaminant found:	Not reported
Pesticides contaminant found:	Not reported
Selenium contaminant found:	Not reported
SVOCs contaminant found:	Not reported
Unknown contaminant found:	Not reported
Future Use: Multistory	Not reported
Media affected Bluiding Material:	Not reported
Media affected indoor air:	Not reported
Building material media cleaned up:	Not reported
Indoor air media cleaned up:	Not reported
Unknown media cleaned up:	Not reported
Past Use: Multistory	Not reported

FINDS:

428-434 MAIN ST. (Continued) **1016360510**

Registry ID: 110044763002

Environmental Interest/Information System
US EPA Assessment, Cleanup and Redevelopment Exchange System (ACRES) is an federal online database for Brownfields Grantees to electronically submit data directly to EPA.

AB131 **501 MAIN** **US BROWNFIELDS** **1016353687**
WSW **501 MAIN ST.** **FINDS** **N/A**
1/4-1/2 **COVINGTON, KY 41011**
0.425 mi.
2242 ft. **Site 3 of 3 in cluster AB**

Relative:
Higher

Actual:
508 ft.

US BROWNFIELDS:

Recipient name:	Covington, City of
Grant type:	Assessment
Property name:	501 MAIN
Property #:	Not reported
Parcel size:	.7
Property Description:	Not reported
Latitude:	39.0853268
Longitude:	-84.5175369
HCM label:	Address Matching-House Number
Map scale:	Not reported
Point of reference:	Entrance Point of a Facility or Station
Datum:	World Geodetic System of 1984
ACRES property ID:	102161
Start date:	Not reported
Completed date:	Not reported
Acres cleaned up:	Not reported
Cleanup funding:	Not reported
Cleanup funding source:	Not reported
Assessment funding:	2318
Assessment funding source:	US EPA - Brownfields Assessment Cooperative Agreement
Redevelopment funding:	Not reported
Redev. funding source:	Not reported
Redev. funding entity name:	Not reported
Redevelopment start date:	Not reported
Assessment funding entity:	USEPA
Cleanup funding entity:	Not reported
Grant type:	H
Accomplishment type:	Phase I Environmental Assessment
Accomplishment count:	1
Cooperative agreement #:	95406108
Ownership entity:	Not reported
Current owner:	City of Covington
Did owner change:	N
Cleanup required:	Yes
Video available:	No
Photo available:	Yes
Institutional controls required:	N
IC Category proprietary controls:	Not reported
IC cat. info. devices:	Not reported
IC cat. gov. controls:	Not reported
IC cat. enforcement permit tools:	Not reported
IC in place date:	Not reported
IC in place:	No

501 MAIN (Continued) **1016353687**

State/tribal program date:	Not reported
State/tribal program ID:	Not reported
State/tribal NFA date:	Not reported
Air contaminated:	Not reported
Air cleaned:	Not reported
Asbestos found:	Y
Asbestos cleaned:	Not reported
Controled substance found:	Not reported
Controled substance cleaned:	Not reported
Drinking water affected:	Not reported
Drinking water cleaned:	Not reported
Groundwater affected:	Not reported
Groundwater cleaned:	Not reported
Lead contaminant found:	Not reported
Lead cleaned up:	Not reported
No media affected:	Not reported
Unknown media affected:	Y
Other cleaned up:	Not reported
Other metals found:	Not reported
Other metals cleaned:	Not reported
Other contaminants found:	Y
Other contams found description:	mold
PAHs found:	Not reported
PAHs cleaned up:	Not reported
PCBs found:	Not reported
PCBs cleaned up:	Not reported
Petro products found:	Not reported
Petro products cleaned:	Not reported
Sediments found:	Not reported
Sediments cleaned:	Not reported
Soil affected:	Not reported
Soil cleaned up:	Not reported
Surface water cleaned:	Not reported
VOCs found:	Not reported
VOCs cleaned:	Not reported
Cleanup other description:	Not reported
Num. of cleanup and re-dev. jobs:	0
Past use greenspace acreage:	Not reported
Past use residential acreage:	Not reported
Past use commercial acreage:	.2
Past use industrial acreage:	Not reported
Future use greenspace acreage:	Not reported
Future use residential acreage:	Not reported
Future use commercial acreage:	Not reported
Future use industrial acreage:	Not reported
Greenspace acreage and type:	Not reported
Superfund Fed. landowner flag:	N
Arsenic cleaned up:	Not reported
Cadmium cleaned up:	Not reported
Chromium cleaned up:	Not reported
Copper cleaned up:	Not reported
Iron cleaned up:	Not reported
mercury cleaned up:	Not reported
nickel cleaned up:	Not reported
No clean up:	Not reported
Pesticides cleaned up:	Not reported
Selenium cleaned up:	Not reported

501 MAIN (Continued) **1016353687**

SVOCs cleaned up:	Not reported
Unknown clean up:	Not reported
Arsenic contaminant found:	Not reported
Cadmium contaminant found:	Not reported
Chromium contaminant found:	Not reported
Copper contaminant found:	Not reported
Iron contaminant found:	Not reported
Mercury contaminant found:	Not reported
Nickel contaminant found:	Not reported
No contaminant found:	Not reported
Pesticides contaminant found:	Not reported
Selenium contaminant found:	Not reported
SVOCs contaminant found:	Not reported
Unknown contaminant found:	Not reported
Future Use: Multistory	Not reported
Media affected Bluiding Material:	Not reported
Media affected indoor air:	Not reported
Building material media cleaned up:	Not reported
Indoor air media cleaned up:	Not reported
Unknown media cleaned up:	Not reported
Past Use: Multistory	Not reported

Recipient name:	Kentucky Environmental and Public Protection Cabinet
Grant type:	Section 128(a) State/Tribal
Property name:	501 MAIN
Property #:	Not reported
Parcel size:	.7
Property Description:	Not reported
Latitude:	39.0853268
Longitude:	-84.5175369
HCM label:	Address Matching-House Number
Map scale:	Not reported
Point of reference:	Entrance Point of a Facility or Station
Datum:	World Geodetic System of 1984
ACRES property ID:	102161
Start date:	Not reported
Completed date:	Not reported
Acres cleaned up:	Not reported
Cleanup funding:	Not reported
Cleanup funding source:	Not reported
Assessment funding:	1269
Assessment funding source:	US EPA - State & Tribal Section 128(a) Funding
Redevelopment funding:	Not reported
Redev. funding source:	Not reported
Redev. funding entity name:	Not reported
Redevelopment start date:	Not reported
Assessment funding entity:	EPA
Cleanup funding entity:	Not reported
Grant type:	H
Accomplishment type:	Phase II Environmental Assessment
Accomplishment count:	0
Cooperative agreement #:	97484403
Ownership entity:	Not reported
Current owner:	City of Covington
Did owner change:	N
Cleanup required:	Yes
Video available:	No

501 MAIN (Continued) **1016353687**

Photo available:	Yes
Institutional controls required:	N
IC Category proprietary controls:	Not reported
IC cat. info. devices:	Not reported
IC cat. gov. controls:	Not reported
IC cat. enforcement permit tools:	Not reported
IC in place date:	Not reported
IC in place:	No
State/tribal program date:	Not reported
State/tribal program ID:	Not reported
State/tribal NFA date:	Not reported
Air contaminated:	Not reported
Air cleaned:	Not reported
Asbestos found:	Y
Asbestos cleaned:	Not reported
Controled substance found:	Not reported
Controled substance cleaned:	Not reported
Drinking water affected:	Not reported
Drinking water cleaned:	Not reported
Groundwater affected:	Not reported
Groundwater cleaned:	Not reported
Lead contaminant found:	Not reported
Lead cleaned up:	Not reported
No media affected:	Not reported
Unknown media affected:	Y
Other cleaned up:	Not reported
Other metals found:	Not reported
Other metals cleaned:	Not reported
Other contaminants found:	Y
Other contams found description:	mold
PAHs found:	Not reported
PAHs cleaned up:	Not reported
PCBs found:	Not reported
PCBs cleaned up:	Not reported
Petro products found:	Not reported
Petro products cleaned:	Not reported
Sediments found:	Not reported
Sediments cleaned:	Not reported
Soil affected:	Not reported
Soil cleaned up:	Not reported
Surface water cleaned:	Not reported
VOCs found:	Not reported
VOCs cleaned:	Not reported
Cleanup other description:	Not reported
Num. of cleanup and re-dev. jobs:	Not reported
Past use greenspace acreage:	Not reported
Past use residential acreage:	Not reported
Past use commercial acreage:	.2
Past use industrial acreage:	Not reported
Future use greenspace acreage:	Not reported
Future use residential acreage:	Not reported
Future use commercial acreage:	Not reported
Future use industrial acreage:	Not reported
Greenspace acreage and type:	Not reported
Superfund Fed. landowner flag:	N
Arsenic cleaned up:	Not reported
Cadmium cleaned up:	Not reported

501 MAIN (Continued) **1016353687**

Chromium cleaned up:	Not reported
Copper cleaned up:	Not reported
Iron cleaned up:	Not reported
mercury cleaned up:	Not reported
nickel cleaned up:	Not reported
No clean up:	Not reported
Pesticides cleaned up:	Not reported
Selenium cleaned up:	Not reported
SVOCs cleaned up:	Not reported
Unknown clean up:	Not reported
Arsenic contaminant found:	Not reported
Cadmium contaminant found:	Not reported
Chromium contaminant found:	Not reported
Copper contaminant found:	Not reported
Iron contaminant found:	Not reported
Mercury contaminant found:	Not reported
Nickel contaminant found:	Not reported
No contaminant found:	Not reported
Pesticides contaminant found:	Not reported
Selenium contaminant found:	Not reported
SVOCs contaminant found:	Not reported
Unknown contaminant found:	Not reported
Future Use: Multistory	Not reported
Media affected Bluiding Material:	Not reported
Media affected indoor air:	Not reported
Building material media cleaned up:	Not reported
Indoor air media cleaned up:	Not reported
Unknown media cleaned up:	Not reported
Past Use: Multistory	Not reported

FINDS:

Registry ID: 110040477622

Environmental Interest/Information System
US EPA Assessment, Cleanup and Redevelopment Exchange System (ACRES) is an federal online database for Brownfields Grantees to electronically submit data directly to EPA.

---

132 **POWDER KOTE INDUSTRIES** **KY SB193** **S107735712**
SE **1104 LOWELL ST** **N/A**
1/4-1/2 **NEWPORT, KY**
0.438 mi.
2310 ft.

Relative:
Higher

Actual:
499 ft.

KY SENATE BILL 193 INVENTORY:

KY SENATE BILL 193 INVENTORY:	CLW
Facility ID:	2939019
Soil / Groundwater:	Soil
Agency Interest Number:	47351

133 SW 1/4-1/2 0.445 mi. 2349 ft.

NORB NIE SERVICE STATION
1042 RUSSELL ST
COVINGTON, KY 41011

KY PSTEAF
KY SB193
KY UST
KY Financial Assurance

U000811633
N/A

Relative: Higher

Actual: 543 ft.

PSTEAF:

Facility Id:	54733
AI Number:	54733
UST Id Number:	9262059
Rank:	4
Financial Account:	PSTA
Project Manager:	Albright

KY SENATE BILL 193 INVENTORY:

KY SENATE BILL 193 INVENTORY:	CAW
Facility ID:	9262059
Soil / Groundwater:	Soil and Groundwater
Agency Interest Number:	54733

UST:

Facility Name:	NORB NIE SERVICE STATION
Sequence Id:	9262059
Facility ID:	54733
Owner Name:	Norb Nie Service Station
Owner Address:	4024 S Jefferson Ave
Owner Address2:	Not reported
Owner Address3:	Not reported
Owner City,St,Zip:	Cincinnati, OH 452124020
Internal Document ID:	0
Latitude:	39.078611
Longitude:	-84.512222
Inert Material Code:	Not reported
Removed Date:	04/01/1989
Change in Service Date:	Not reported
Tank Pit Num:	Not reported
Tank Mfg Code:	Not reported
Tank Overfill Protection:	UNK
Last Tank Test Date:	Not reported
Relined Date:	Not reported
Lining Insp Date:	Not reported
Pipe Release Detection:	UNK
Pipe Rel Detect Suc Code:	UNK
Pipe Leak Detect Code:	NA
Last Contained Date:	Not reported
Pipe Mfg Code:	Not reported
Last Pipe Test Date:	Not reported
Last CP Test Date:	Not reported
Added To Flex Date:	Not reported
Added To Piping Date:	Not reported
Decode For Tstatus:	Removed Tank Verified
Decode For Inertmatcd:	Not reported
Decode For Tmatcode:	Single Wall Steel
Decode For Textcrprcd:	Unknown
Decode For Treldetcod:	None
Decode For Tintprotcd:	Unknown
Decode For Tsplprevcd:	Unknown

NORB NIE SERVICE STATION (Continued) **U000811633**

Decode For Tovflprvcd:	Unknown
Decode For Pmatcode:	Single Wall Steel
Decode For Pextcoprcd:	Unknown
Decode For Ptypecode:	Unknown
Decode For Preldetcod:	Unknown
Decode For Preldetsuc:	Unknown
Decode For Plekdetcod:	Not Applicable
Decode For Tsubcd:	Gasoline
Decode For Tmancd:	Not reported
Decode For Pmancd:	Not reported
Subject Item ID:	1
Tank Status:	TRM
Installation Date:	01/01/1901
Closed In Place Date:	Not reported
Capacity in Gallons:	2000
Compartment Number:	1
Piping Installation Date:	Not reported
Added To Tank Date:	Not reported
Inert Material Code:	Not reported
Removed Date:	04/01/1989
Change in Service Date:	Not reported
Tank Pit Num:	Not reported
Tank Mfg Code:	Not reported
Tank Overfill Protection:	UNK
Last Tank Test Date:	Not reported
Relined Date:	Not reported
Lining Insp Date:	Not reported
Pipe Release Detection:	UNK
Pipe Rel Detect Suc Code:	UNK
Pipe Leak Detect Code:	NA
Last Contained Date:	Not reported
Pipe Mfg Code:	Not reported
Last Pipe Test Date:	Not reported
Last CP Test Date:	Not reported
Added To Flex Date:	Not reported
Added To Piping Date:	Not reported
Decode For Tstatus:	Removed Tank Verified
Decode For Inertmatcd:	Not reported
Decode For Tmatcode:	Single Wall Steel
Decode For Textcrprcd:	Unknown
Decode For Treldetcod:	None
Decode For Tintprotcd:	Unknown
Decode For Tsplprevcd:	Unknown
Decode For Tovflprvcd:	Unknown
Decode For Pmatcode:	Single Wall Steel
Decode For Pextcoprcd:	Unknown
Decode For Ptypecode:	Unknown
Decode For Preldetcod:	Unknown
Decode For Preldetsuc:	Unknown
Decode For Plekdetcod:	Not Applicable
Decode For Tsubcd:	Gasoline
Decode For Tmancd:	Not reported
Decode For Pmancd:	Not reported
Subject Item ID:	2
Tank Status:	TRM
Installation Date:	01/01/1901

NORB NIE SERVICE STATION (Continued) **U000811633**

Closed In Place Date:	Not reported
Capacity in Gallons:	2000
Compartment Number:	1
Piping Installation Date:	Not reported
Added To Tank Date:	Not reported
Inert Material Code:	Not reported
Removed Date:	04/01/1989
Change in Service Date:	Not reported
Tank Pit Num:	Not reported
Tank Mfg Code:	Not reported
Tank Overfill Protection:	UNK
Last Tank Test Date:	Not reported
Relined Date:	Not reported
Lining Insp Date:	Not reported
Pipe Release Detection:	UNK
Pipe Rel Detect Suc Code:	UNK
Pipe Leak Detect Code:	NA
Last Contained Date:	Not reported
Pipe Mfg Code:	Not reported
Last Pipe Test Date:	Not reported
Last CP Test Date:	Not reported
Added To Flex Date:	Not reported
Added To Piping Date:	Not reported
Decode For Tstatus:	Removed Tank Verified
Decode For Inertmatcd:	Not reported
Decode For Tmatcode:	Single Wall Steel
Decode For Textcrprcd:	Unknown
Decode For Treldetcod:	None
Decode For Tintprotcd:	Unknown
Decode For Tsplprevcd:	Unknown
Decode For Tovflprvcd:	Unknown
Decode For Pmatcode:	Single Wall Steel
Decode For Pextcoprcd:	Unknown
Decode For Ptypecode:	Unknown
Decode For Preldetcod:	Unknown
Decode For Preldetsuc:	Unknown
Decode For Plekdetcod:	Not Applicable
Decode For Tsubcd:	Gasoline
Decode For Tmancd:	Not reported
Decode For Pmancd:	Not reported
Subject Item ID:	3
Tank Status:	TRM
Installation Date:	01/01/1901
Closed In Place Date:	Not reported
Capacity in Gallons:	2000
Compartment Number:	1
Piping Installation Date:	Not reported
Added To Tank Date:	Not reported
Inert Material Code:	Not reported
Removed Date:	04/01/1989
Change in Service Date:	Not reported
Tank Pit Num:	Not reported
Tank Mfg Code:	Not reported
Tank Overfill Protection:	UNK
Last Tank Test Date:	Not reported

NORB NIE SERVICE STATION (Continued) **U000811633**

Relined Date:	Not reported
Lining Insp Date:	Not reported
Pipe Release Detection:	UNK
Pipe Rel Detect Suc Code:	UNK
Pipe Leak Detect Code:	NA
Last Contained Date:	Not reported
Pipe Mfg Code:	Not reported
Last Pipe Test Date:	Not reported
Last CP Test Date:	Not reported
Added To Flex Date:	Not reported
Added To Piping Date:	Not reported
Decode For Tstatus:	Removed Tank Verified
Decode For Inertmatcd:	Not reported
Decode For Tmatcode:	Single Wall Steel
Decode For Textcrprcd:	Unknown
Decode For Treldetcod:	None
Decode For Tintprotcd:	Unknown
Decode For Tsplprevcd:	Unknown
Decode For Tovflprvcd:	Unknown
Decode For Pmatcode:	Single Wall Steel
Decode For Pextcoprcd:	Unknown
Decode For Ptypecode:	Unknown
Decode For Preldetcod:	Unknown
Decode For Preldetsuc:	Unknown
Decode For Plekdetcod:	Not Applicable
Decode For Tsubcd:	Gasoline
Decode For Tmancd:	Not reported
Decode For Pmancd:	Not reported
Subject Item ID:	4
Tank Status:	TRM
Installation Date:	01/01/1901
Closed In Place Date:	Not reported
Capacity in Gallons:	2000
Compartment Number:	1
Piping Installation Date:	Not reported
Added To Tank Date:	Not reported

KY Financial Assurance 2:

Region:	2
Account:	PST
AI:	54733
cause:	100325
Approval Date:	07/08/1993
NFA Date:	Not reported
Coverage Amount:	Up to 1 million dollar limit coverage
Effective Period:	Would be from the time of the release to the end of the clean up

---

134 **501-09 BAKEWELL** **US BROWNFIELDS** **1016353688**
WSW **501-09 BAKEWELL ST.** **FINDS** **N/A**
1/4-1/2 **COVINGTON, KY 41011**
0.491 mi.
2590 ft.

Relative:
Higher

Actual:
507 ft.

US BROWNFIELDS:

Recipient name:	Covington, City of
Grant type:	Assessment
Property name:	501-09 BAKEWELL

501-09 BAKEWELL (Continued) **1016353688**

Property #:	Not reported
Parcel size:	1.66
Property Description:	Property is a paved parking lot with no structures. Residences had been previously located at the site.
Latitude:	39.0859448
Longitude:	-84.5187956
HCM label:	Not reported
Map scale:	Not reported
Point of reference:	Not reported
Datum:	World Geodetic System of 1984
ACRES property ID:	102162
Start date:	Not reported
Completed date:	Not reported
Acres cleaned up:	Not reported
Cleanup funding:	Not reported
Cleanup funding source:	Not reported
Assessment funding:	2582
Assessment funding source:	US EPA - Brownfields Assessment Cooperative Agreement
Redevelopment funding:	Not reported
Redev. funding source:	Not reported
Redev. funding entity name:	Not reported
Redevelopment start date:	Not reported
Assessment funding entity:	USEPA
Cleanup funding entity:	Not reported
Grant type:	H
Accomplishment type:	Phase I Environmental Assessment
Accomplishment count:	1
Cooperative agreement #:	95406108
Ownership entity:	Government
Current owner:	City of Covington
Did owner change:	Not reported
Cleanup required:	Unknown
Video available:	No
Photo available:	Yes
Institutional controls required:	N
IC Category proprietary controls:	Not reported
IC cat. info. devices:	Not reported
IC cat. gov. controls:	Not reported
IC cat. enforcement permit tools:	Not reported
IC in place date:	Not reported
IC in place:	No
State/tribal program date:	Not reported
State/tribal program ID:	Not reported
State/tribal NFA date:	Not reported
Air contaminated:	Not reported
Air cleaned:	Not reported
Asbestos found:	Not reported
Asbestos cleaned:	Not reported
Controled substance found:	Not reported
Controled substance cleaned:	Not reported
Drinking water affected:	Not reported
Drinking water cleaned:	Not reported
Groundwater affected:	Not reported
Groundwater cleaned:	Not reported
Lead contaminant found:	Not reported
Lead cleaned up:	Not reported
No media affected:	Y

501-09 BAKEWELL (Continued) **1016353688**

Unknown media affected:	Not reported
Other cleaned up:	Not reported
Other metals found:	Not reported
Other metals cleaned:	Not reported
Other contaminants found:	Not reported
Other contams found description:	Not reported
PAHs found:	Not reported
PAHs cleaned up:	Not reported
PCBs found:	Not reported
PCBs cleaned up:	Not reported
Petro products found:	Not reported
Petro products cleaned:	Not reported
Sediments found:	Not reported
Sediments cleaned:	Not reported
Soil affected:	Not reported
Soil cleaned up:	Not reported
Surface water cleaned:	Not reported
VOCs found:	Not reported
VOCs cleaned:	Not reported
Cleanup other description:	Not reported
Num. of cleanup and re-dev. jobs:	0
Past use greenspace acreage:	Not reported
Past use residential acreage:	Not reported
Past use commercial acreage:	Not reported
Past use industrial acreage:	Not reported
Future use greenspace acreage:	Not reported
Future use residential acreage:	Not reported
Future use commercial acreage:	Not reported
Future use industrial acreage:	Not reported
Greenspace acreage and type:	Not reported
Superfund Fed. landowner flag:	Not reported
Arsenic cleaned up:	Not reported
Cadmium cleaned up:	Not reported
Chromium cleaned up:	Not reported
Copper cleaned up:	Not reported
Iron cleaned up:	Not reported
mercury cleaned up:	Not reported
nickel cleaned up:	Not reported
No clean up:	Not reported
Pesticides cleaned up:	Not reported
Selenium cleaned up:	Not reported
SVOCs cleaned up:	Not reported
Unknown clean up:	Not reported
Arsenic contaminant found:	Not reported
Cadmium contaminant found:	Not reported
Chromium contaminant found:	Not reported
Copper contaminant found:	Not reported
Iron contaminant found:	Not reported
Mercury contaminant found:	Not reported
Nickel contaminant found:	Not reported
No contaminant found:	Not reported
Pesticides contaminant found:	Not reported
Selenium contaminant found:	Not reported
SVOCs contaminant found:	Not reported
Unknown contaminant found:	Not reported
Future Use: Multistory	Not reported
Media affected Bluiding Material:	Not reported

501-09 BAKEWELL (Continued) **1016353688**

Media affected indoor air: Not reported
Building material media cleaned up: Not reported
Indoor air media cleaned up: Not reported
Unknown media cleaned up: Not reported
Past Use: Multistory Not reported

FINDS:

Registry ID: 110040477631

Environmental Interest/Information System
US EPA Assessment, Cleanup and Redevelopment Exchange System (ACRES) is an federal online database for Brownfields Grantees to electronically submit data directly to EPA.

135
SE
1/2-1
0.520 mi.
2744 ft.

L & H TOOL & DIE CO **KY SHWS** **S111930502**
534 WEST 12TH STREET **N/A**
NEWPORT, KY 41071

Relative:
Higher

Actual:
510 ft.

SHWS:
Facility Id: 69937
Status: **Active**
Description: potential metals/soil issues
Closure Date: Not reported
Longitude: -84.4955
Latitude: 39.079856
Subject Item County: Campbell
Sub Item Longitude: -84.4957
Sub Item Latitude: 39.079281
Subject Item Address: 534 W 12th St
Subject Item Address2: Not reported
Subject Item City,St,Zip: Newport, KY 41071
Regulatory Desc: State Superfund
Closure Option: Not reported
Side SG: Not reported

136
West
1/2-1
0.526 mi.
2779 ft.

BP OIL 24334 BORON **KY SHWS** **S117665920**
598 W 3RD ST **N/A**
COVINGTON, KY 41011

Relative:
Higher

Actual:
492 ft.

SHWS:
Facility Id: 65461
Status: **Closed**
Description: BP OIL #24334 (Closed: No Action Necessary)
Closure Date: 07/21/1999
Longitude: -84.5200
Latitude: 39.087618
Subject Item County: Kenton
Sub Item Longitude: -84.5200
Sub Item Latitude: 39.087620
Subject Item Address: 598 W 3rd St

BP OIL 24334 BORON (Continued) **S117665920**

Subject Item Address2: Not reported
Subject Item City,St,Zip: Covington, KY 41011
Regulatory Desc: Petroleum Cleanup
Closure Option: Option A No Action Necessary
Side SG: 20674

137
SSW
1/2-1
0.531 mi.
2803 ft.

CBT COVINGTON GARAGE **KY SHWS** **S106987666**
1122 RUSSELL ST **KY SB193** **N/A**
COVINGTON, KY 41011

Relative:
Higher

Actual:
541 ft.

SHWS:
Facility Id: 67588
Status: **Closed**
Description: Hydraulic lift
Closure Date: 11/16/2010
Longitude: -84.5120
Latitude: 39.078140
Subject Item County: Kenton
Sub Item Longitude: -84.5115
Sub Item Latitude: 39.077366
Subject Item Address: 1122 Russell St
Subject Item Address2: Not reported
Subject Item City,St,Zip: Covington, KY 41011
Regulatory Desc: Petroleum Cleanup
Closure Option: Option C Restored
Side SG: Closure

KY SENATE BILL 193 INVENTORY:
KY SENATE BILL 193 INVENTORY: CAW
Facility ID: 0108059
Soil / Groundwater: Groundwater
Agency Interest Number: 67588

138
SSW
1/2-1
0.605 mi.
3197 ft.

CSX TRANSPORTATION - KENTON CO **KY SHWS** **S106885761**
12TH STREET OVERPASS **N/A**
COVINGTON, KY 41011

Relative:
Higher

Actual:
523 ft.

SHWS:
Facility Id: 52403
Status: **Closed**
Description: CSX TRANSPORTATION (Closed: No Action Necessary)
Closure Date: 01/23/2002
Longitude: -84.5093
Latitude: 39.076250
Subject Item County: Kenton
Sub Item Longitude: -84.5093
Sub Item Latitude: 39.076250
Subject Item Address: 12th St Overpass
Subject Item Address2: Not reported
Subject Item City,St,Zip: Covington, KY 41011
Regulatory Desc: Petroleum Cleanup
Closure Option: Option A No Action Necessary

CSX TRANSPORTATION - KENTON CO (Continued) **S106885761**

Side SG: 65199

AC139 **RIVERVIEW LINCOLN-MERCURY** **KY SHWS** **S106885797**
West **633 WEST 3RD ST.** **N/A**
1/2-1 **COVINGTON, KY 41011**
0.615 mi.
3248 ft. **Site 1 of 2 in cluster AC**

Relative:
Higher

Actual:
490 ft.

SHWS:

Facility Id:	53466
Status:	**Closed**
Description:	RIVERVIEW LINCOLN-MERCURY (Closed: No Action Necessary)
Closure Date:	09/26/1996
Longitude:	-84.5441
Latitude:	38.943059
Subject Item County:	Kenton
Sub Item Longitude:	-84.5215
Sub Item Latitude:	39.087413
Subject Item Address:	KY 17
Subject Item Address2:	Not reported
Subject Item City,St,Zip:	Independence, KY 41051
Regulatory Desc:	State Superfund
Closure Option:	Option A No Action Necessary
Side SG:	36658

AC140 **WEST RIVERFRONT** **KY SHWS** **S106885764**
West **I-75 AT OHIO RIVER** **N/A**
1/2-1 **COVINGTON, KY 41011**
0.658 mi.
3476 ft. **Site 2 of 2 in cluster AC**

Relative:
Higher

Actual:
488 ft.

SHWS:

Facility Id:	52419
Status:	**Closed**
Description:	WEST RIVERFRONT
Closure Date:	01/09/2006
Longitude:	-84.5225
Latitude:	39.087815
Subject Item County:	Kenton
Sub Item Longitude:	-84.5225
Sub Item Latitude:	39.087815
Subject Item Address:	I-75 at Ohio River
Subject Item Address2:	Not reported
Subject Item City,St,Zip:	Covington, KY 41011
Regulatory Desc:	Federal Superfund
Closure Option:	Non-Incident
Side SG:	64656

141
West
1/2-1
0.685 mi.
3616 ft.

I 75 BRENT SPENCE BRIDGE - KENTON CO — **KY SHWS** — **S107467044**
I-75/71 — **N/A**
COVINGTON, KY 41011

Relative:
Higher

Actual:
497 ft.

SHWS:

Facility Id:	48294
Status:	**Closed**
Description:	BRENT-SPENCE BRIDGE (Closed: Referred : Hazardous Waste Program)
Closure Date:	09/26/1996
Longitude:	-84.5228
Latitude:	39.086655
Subject Item County:	Kenton
Sub Item Longitude:	-84.5228
Sub Item Latitude:	39.086655
Subject Item Address:	I-75
Subject Item Address2:	Not reported
Subject Item City,St,Zip:	Covington, KY 41017
Regulatory Desc:	State Superfund
Closure Option:	Referred
Side SG:	38193

142
SW
1/2-1
0.703 mi.
3710 ft.

BAVARIAN BREWERY — **KY SHWS** — **S106885770**
1115 MAIN ST — **N/A**
COVINGTON, KY 41011

Relative:
Higher

Actual:
517 ft.

SHWS:

Facility Id:	52594
Status:	**Closed**
Description:	BAVARIAN BREWERY (Closed: Restored)
Closure Date:	05/07/2001
Longitude:	-84.5169
Latitude:	39.077169
Subject Item County:	Kenton
Sub Item Longitude:	-84.5169
Sub Item Latitude:	39.077169
Subject Item Address:	1115 Main St
Subject Item Address2:	Not reported
Subject Item City,St,Zip:	Covington, KY 41011
Regulatory Desc:	Petroleum Cleanup
Closure Option:	Option C Restored
Side SG:	41291

143
ESE
1/2-1
0.707 mi.
3732 ft.

WALGREENS STORE #7346 — **KY SHWS** — **S106884371**
1601 MONMOUTH STREET — **N/A**
NEWPORT, KY 41071

Relative:
Higher

Actual:
583 ft.

SHWS:

Facility Id:	52470
Status:	**Closed**
Description:	DUNKIN DONUTS NEWPORT (Closed: Restored)
Closure Date:	05/08/2002
Longitude:	-84.4835

WALGREENS STORE #7346 (Continued) **S106884371**

Latitude:	39.083306
Subject Item County:	Campbell
Sub Item Longitude:	-84.4833
Sub Item Latitude:	39.083914
Subject Item Address:	1601 Monmouth St
Subject Item Address2:	Not reported
Subject Item City,St,Zip:	Newport, KY 41071
Regulatory Desc:	Petroleum Cleanup
Closure Option:	Option C Restored
Side SG:	98978

AD144 **A & R INVESTMENTS** **KY SHWS** **S106885787**
SW **W 9TH STREET** **N/A**
1/2-1 **COVINGTON, KY 41011**
0.712 mi.
3757 ft. **Site 1 of 3 in cluster AD**

Relative:
Higher

Actual:
511 ft.

SHWS:

Facility Id:	53284
Status:	**Closed**
Description:	A & R INVESTMENTS, ROBERT KLENSCH (Closed: Restored)
Closure Date:	12/30/2000
Longitude:	-84.5201
Latitude:	39.079555
Subject Item County:	Kenton
Sub Item Longitude:	-84.5201
Sub Item Latitude:	39.079555
Subject Item Address:	W 9th St
Subject Item Address2:	Not reported
Subject Item City,St,Zip:	Covington, KY 41011
Regulatory Desc:	State Superfund
Closure Option:	Option C Restored
Side SG:	38792

---

145 **FOLEY PROPERTY** **KY SHWS** **S110349269**
SE **31-A HILLSIDE DRIVE** **KY CDL** **N/A**
1/2-1 **NEWPORT, KY 41071**
0.724 mi.
3822 ft.

Relative:
Higher

Actual:
587 ft.

SHWS:

Facility Id:	107763
Status:	**Closed**
Description:	31-A Hillside Drive Meth Lab (Closed 4/27/2010)
Closure Date:	04/27/2010
Longitude:	-84.4819
Latitude:	39.060195
Subject Item County:	Campbell
Sub Item Longitude:	-84.4819
Sub Item Latitude:	39.060195
Subject Item Address:	31 Hillside Dr
Subject Item Address2:	Not reported
Subject Item City,St,Zip:	Newport, KY 41071
Regulatory Desc:	State Superfund
Closure Option:	Option C Restored
Side SG:	Meth Lab

FOLEY PROPERTY (Continued) **S110349269**

CDL:

Site Status:	Closed
Facility Group:	AAZZ0001
Agency Interest Id Number:	107763
Designation:	Meth Lab
Description:	31-A Hillside Drive Meth Lab (Closed 4/27/2010)
Regulatory Description:	State Superfund
Closure Option:	Option C Restored
Closure Date:	04/27/2010
Latitude:	39.06019
Longitude:	-84.48190

AD146 **9TH & 7TH WILLOW RUN** **KY SHWS** **S106885775**
SW **9TH & WILLOW RUN** **N/A**
1/2-1 **COVINGTON, KY 41011**
0.732 mi.
3867 ft. **Site 2 of 3 in cluster AD**

Relative:
Higher

Actual:
507 ft.

SHWS:

Facility Id:	52888
Status:	**Closed**
Description:	9TH & 7TH WILLOW RUN (Closed: Restored)
Closure Date:	11/06/1996
Longitude:	-84.5086
Latitude:	39.08361
Subject Item County:	Kenton
Sub Item Longitude:	-84.5086
Sub Item Latitude:	39.08361
Subject Item Address:	9th & Willow Run
Subject Item Address2:	Not reported
Subject Item City,St,Zip:	Covington, KY 41011
Regulatory Desc:	Petroleum Cleanup
Closure Option:	Option C Restored
Side SG:	38731

AD147 **WILLOW RUN DRIVE THRU** **KY SHWS** **S106885798**
SW **928 WILLOW RUN** **N/A**
1/2-1 **COVINGTON, KY 41011**
0.737 mi.
3891 ft. **Site 3 of 3 in cluster AD**

Relative:
Higher

Actual:
503 ft.

SHWS:

Facility Id:	53506
Status:	**Closed**
Description:	WILLOW RUN DRIVE THRU (Closed: Restored)
Closure Date:	07/05/1994
Longitude:	-84.5086
Latitude:	39.08361
Subject Item County:	Kenton
Sub Item Longitude:	-84.5197
Sub Item Latitude:	39.079395
Subject Item Address:	918 WIllow Run Rd
Subject Item Address2:	Not reported
Subject Item City,St,Zip:	Covington, KY 41010
Regulatory Desc:	State Superfund
Closure Option:	Option C Restored

WILLOW RUN DRIVE THRU (Continued) **S106885798**

Side SG: 32336

148
WNW
1/2-1
0.803 mi.
4242 ft.

THE CINCINNATI GASLIGHT AND COKE COMPANY **EDR MGP** **1008407569**
MEHRING WAY **N/A**
CINCINNATI, OH 45203

Relative: Higher

Actual: 499 ft.

Manufactured Gas Plants:
No additional information available

149
SW
1/2-1
0.842 mi.
4446 ft.

INCISA USA INC SPILL **KY SHWS** **S109012564**
I-75 RAMP AT INTERSECTION WITH PIKE ST. **N/A**
COVINGTON, KY 41011

Relative: Higher

Actual: 503 ft.

SHWS:

Facility Id:	99420
Status:	**Closed**
Description:	I-75 SEALER SPILL (Closed: Restored)
Closure Date:	07/28/1994
Longitude:	-84.5209
Latitude:	39.077210
Subject Item County:	Kenton
Sub Item Longitude:	-84.5209
Sub Item Latitude:	39.077210
Subject Item Address:	Jct of I-75 Ramp & Pike St
Subject Item Address2:	Not reported
Subject Item City,St,Zip:	Covington, KY 41011
Regulatory Desc:	State Superfund
Closure Option:	Option C Restored
Side SG:	32934

150
NE
1/2-1
0.874 mi.
4615 ft.

BELLEVUE VACANT LOT **KY SHWS** **U003201366**
37 FAIRFIELD AVE **KY UST** **N/A**
BELLEVUE, KY 41073 **KY ENG CONTROLS**
KY INST CONTROL
KY Financial Assurance
KY NPDES

Relative: Higher

Actual: 500 ft.

SHWS:

Facility Id:	51701
Status:	**Managed**
Description:	TEXACO SITE (Closed: Contained/Managed)This site was formerly a Texaco station. Brownfields assessment determined the presence of PAHs and lead not attributed to removed (regulated) USTs. Investigation determined the contamination was from the fill material historically used to grade the site. City of Bellevue proposed plan for management of the site by paving it and construction of commercial businesses. Plan was approved and implmented, then property was sold to BrandiCorp/D.R. Inn.
Closure Date:	04/23/2002

BELLEVUE VACANT LOT (Continued) **U003201366**

Longitude:	-84.4878
Latitude:	39.102851
Subject Item County:	Campbell
Sub Item Longitude:	-84.4878
Sub Item Latitude:	39.102851
Subject Item Address:	37 Fairfield Ave
Subject Item Address2:	Not reported
Subject Item City,St,Zip:	Bellevue, KY 41073
Regulatory Desc:	State Superfund
Closure Option:	Option B Contained/Managed
Side SG:	53611

UST:

Facility Name:	BELLEVUE VACANT LOT
Sequence Id:	1014019
Facility ID:	51701
Owner Name:	City Of Bellevue Kentucky
Owner Address:	616 POPLAR ST
Owner Address2:	Not reported
Owner Address3:	Not reported
Owner City,St,Zip:	Bellevue, KY 41073
Internal Document ID:	0
Latitude:	39.102852
Longitude:	-84.487831
Inert Material Code:	Not reported
Removed Date:	02/18/1998
Change in Service Date:	Not reported
Tank Pit Num:	Not reported
Tank Mfg Code:	Not reported
Tank Overfill Protection:	UNK
Last Tank Test Date:	Not reported
Relined Date:	Not reported
Lining Insp Date:	Not reported
Pipe Release Detection:	UNK
Pipe Rel Detect Suc Code:	UNK
Pipe Leak Detect Code:	NA
Last Contained Date:	Not reported
Pipe Mfg Code:	Not reported
Last Pipe Test Date:	Not reported
Last CP Test Date:	Not reported
Added To Flex Date:	Not reported
Added To Piping Date:	Not reported
Decode For Tstatus:	Removed Tank Verified
Decode For Inertmatcd:	Not reported
Decode For Tmatcode:	Single Wall Steel
Decode For Textcrprcd:	Unknown
Decode For Treldetcod:	Manual Tank Gauging
Decode For Tintprotcd:	Unknown
Decode For Tsplprevcd:	Unknown
Decode For Tovflprvcd:	Unknown
Decode For Pmatcode:	Unknown
Decode For Pextcoprcd:	Unknown
Decode For Ptypecode:	Unknown
Decode For Preldetcod:	Unknown
Decode For Preldetsuc:	Unknown
Decode For Plekdetcod:	Not Applicable

BELLEVUE VACANT LOT (Continued) **U003201366**

Decode For Tsubcd:	Gasoline
Decode For Tmancd:	Not reported
Decode For Pmancd:	Not reported
Subject Item ID:	2
Tank Status:	TRM
Installation Date:	01/01/1950
Closed In Place Date:	08/15/1997
Capacity in Gallons:	2000
Compartment Number:	1
Piping Installation Date:	Not reported
Added To Tank Date:	Not reported
Inert Material Code:	Not reported
Removed Date:	02/18/1998
Change in Service Date:	Not reported
Tank Pit Num:	Not reported
Tank Mfg Code:	Not reported
Tank Overfill Protection:	UNK
Last Tank Test Date:	Not reported
Relined Date:	Not reported
Lining Insp Date:	Not reported
Pipe Release Detection:	NON
Pipe Rel Detect Suc Code:	NON
Pipe Leak Detect Code:	NA
Last Contained Date:	Not reported
Pipe Mfg Code:	Not reported
Last Pipe Test Date:	Not reported
Last CP Test Date:	Not reported
Added To Flex Date:	Not reported
Added To Piping Date:	Not reported
Decode For Tstatus:	Removed Tank Verified
Decode For Inertmatcd:	Not reported
Decode For Tmatcode:	Single Wall Steel
Decode For Textcrprcd:	Unknown
Decode For Treldetcod:	Manual Tank Gauging
Decode For Tintprotcd:	Unknown
Decode For Tsplprevcd:	Unknown
Decode For Tovflprvcd:	Unknown
Decode For Pmatcode:	Unknown
Decode For Pextcoprcd:	Unknown
Decode For Ptypecode:	Unknown
Decode For Preldetcod:	None
Decode For Preldetsuc:	None
Decode For Plekdetcod:	Not Applicable
Decode For Tsubcd:	Gasoline
Decode For Tmancd:	Not reported
Decode For Pmancd:	Not reported
Subject Item ID:	3
Tank Status:	TRM
Installation Date:	01/01/1950
Closed In Place Date:	08/15/1997
Capacity in Gallons:	500
Compartment Number:	1
Piping Installation Date:	Not reported
Added To Tank Date:	Not reported
Inert Material Code:	Not reported

BELLEVUE VACANT LOT (Continued) **U003201366**

Removed Date:	02/18/1998
Change in Service Date:	Not reported
Tank Pit Num:	Not reported
Tank Mfg Code:	Not reported
Tank Overfill Protection:	UNK
Last Tank Test Date:	Not reported
Relined Date:	Not reported
Lining Insp Date:	Not reported
Pipe Release Detection:	NON
Pipe Rel Detect Suc Code:	NON
Pipe Leak Detect Code:	NA
Last Contained Date:	Not reported
Pipe Mfg Code:	Not reported
Last Pipe Test Date:	Not reported
Last CP Test Date:	Not reported
Added To Flex Date:	Not reported
Added To Piping Date:	Not reported
Decode For Tstatus:	Removed Tank Verified
Decode For Inertmatcd:	Not reported
Decode For Tmatcode:	Single Wall Steel
Decode For Textcrprcd:	Unknown
Decode For Treldetcod:	Manual Tank Gauging
Decode For Tintprotcd:	Unknown
Decode For Tsplprevcd:	Unknown
Decode For Tovflprvcd:	Unknown
Decode For Pmatcode:	Unknown
Decode For Pextcoprcd:	Unknown
Decode For Ptypecode:	Unknown
Decode For Preldetcod:	None
Decode For Preldetsuc:	None
Decode For Plekdetcod:	Not Applicable
Decode For Tsubcd:	Gasoline
Decode For Tmancd:	Not reported
Decode For Pmancd:	Not reported
Subject Item ID:	4
Tank Status:	TRM
Installation Date:	01/01/1901
Closed In Place Date:	08/15/1997
Capacity in Gallons:	500
Compartment Number:	1
Piping Installation Date:	Not reported
Added To Tank Date:	Not reported

Inert Material Code:	Not reported
Removed Date:	02/18/1998
Change in Service Date:	Not reported
Tank Pit Num:	Not reported
Tank Mfg Code:	Not reported
Tank Overfill Protection:	UNK
Last Tank Test Date:	Not reported
Relined Date:	Not reported
Lining Insp Date:	Not reported
Pipe Release Detection:	NON
Pipe Rel Detect Suc Code:	NON
Pipe Leak Detect Code:	NA
Last Contained Date:	Not reported
Pipe Mfg Code:	Not reported

BELLEVUE VACANT LOT (Continued) **U003201366**

Last Pipe Test Date:	Not reported
Last CP Test Date:	Not reported
Added To Flex Date:	Not reported
Added To Piping Date:	Not reported
Decode For Tstatus:	Removed Tank Verified
Decode For Inertmatcd:	Not reported
Decode For Tmatcode:	Single Wall Steel
Decode For Textcrprcd:	Unknown
Decode For Treldetcod:	Manual Tank Gauging
Decode For Tintprotcd:	Unknown
Decode For Tsplprevcd:	Unknown
Decode For Tovflprvcd:	Unknown
Decode For Pmatcode:	Unknown
Decode For Pextcoprcd:	Unknown
Decode For Ptypecode:	Unknown
Decode For Preldetcod:	None
Decode For Preldetsuc:	None
Decode For Plekdetcod:	Not Applicable
Decode For Tsubcd:	Gasoline
Decode For Tmancd:	Not reported
Decode For Pmancd:	Not reported
Subject Item ID:	1
Tank Status:	TRM
Installation Date:	01/01/1950
Closed In Place Date:	08/15/1997
Capacity in Gallons:	2000
Compartment Number:	1
Piping Installation Date:	Not reported
Added To Tank Date:	Not reported

ENG CONTROLS:

AI Id:	51701
Regulatory Desc:	State Superfund
Site Status:	Managed
Closure Option:	Option B Contained/Managed
Closure Date:	04/23/2002
Lat/Long:	39.10285 / -84.48783
AI Addr1:	37 Fairfield Ave
AI Addr2:	Not reported
AI City/State/Zip:	Bellevue, KY 41073
AI Lat:	39.102852
AI Long:	-84.487831
AI County:	Campbell
Description:	TEXACO SITE (Closed: Contained/Managed)This site was formerly a Texaco station. Brownfields assessment determined the presence of PAHs and lead not attributed to removed (regulated) USTs. Investigation determined the contamination was from the fill material historically used to grade the site. City of Bellevue proposed plan for management of the site by paving it and construction of commercial businesses. Plan was approved and implmented, then property was sold to BrandiCorp/D.R. Inn.

KS INSTUTIONAL CONTROL:

Incident Id:	51701
GARA Number:	GARA0000000001
Facilty Status:	Not reported

BELLEVUE VACANT LOT (Continued) **U003201366**

Lat/Lon: 39.102852 -84.487831
Remedy: Not reported
Control Type: Deed Restriction
Program: Superfund
Date Filed: 08/02/2000
Date Removed: Not reported
Control Method: Land Use Restrictions, Capping (explain), Groundwater Use Restrictions
Acreage: 1

KY Financial Assurance 2:
Region: 2
Account: PST
AI: 51701
cause: 102625
Approval Date: 04/15/1999
NFA Date: Not reported
Coverage Amount: Up to 1 million dollar limit coverage
Effective Period: Would be from the time of the release to the end of the clean up

NPDES:
Federal Facility ID: Not reported
Facility Status: INACTIVE
KY DES #: KYR108492
Total App# Design Flow (MGD): Not reported
Horizontal Collect Method Desc: Not reported
Facility Addr 2: Not reported
Inactive Date: 07/14/2008
Design Capacity: Not reported
Fee Category: Not reported
SIC Code: 1611
Lat/Long: Not reported
Lat/Long Method: Not reported
USGS Hydrologic Basin Code: Not reported
Facility Stream Segment: Not reported
Facility Mileage Indicator: Not reported
Basin Code: Not reported
Basin Code Description: Not reported
DMR Contact: MARK YATES
Contact Telephone: Not reported
Mailing Address: MARK YATES
Mailing Address 2: 1056 WELLINGTON WAY
Mailing City,St,Zip: LEXINGTON, KY 40513
Permit Issued: 07/02/2008
Permit Expires: 07/31/2014
SIC Code Description: HWY & ST CONST., EXC. ELEV HWY
Reveiving Waters: Not reported
Major/Minor: MINOR
Effective Date: Not reported
Affiliation Type Desc: Not reported
Organization Formal Name: Not reported
Facility Type Desc: Not reported
State Facility ID: Not reported
Original Issue Date: Not reported
Approved For Electronic DMR Submission: Not reported

151
ESE
1/2-1
0.890 mi.
4698 ft.

19TH STREET HOUSING PROJECT
CAMPBELL (County), KY

KY SHWS **S113401917**
N/A

Relative:
Higher

Actual:
584 ft.

SHWS:

Facility Id:	117557
Status:	**Active**
Description:	ESA PH II
Closure Date:	Not reported
Longitude:	-84.4833
Latitude:	39.079941
Subject Item County:	Campbell
Sub Item Longitude:	-84.4833
Sub Item Latitude:	39.079941
Subject Item Address:	35 19th St
Subject Item Address2:	Not reported
Subject Item City,St,Zip:	Newport, KY 41071
Regulatory Desc:	Petroleum Cleanup
Closure Option:	Not reported
Side SG:	ESA Ph II

152
ENE
1/2-1
0.913 mi.
4823 ft.

KOI REFINISHING
40 DONNER-MEYER ROAD
BELLEVUE, KY 41073

KY SHWS **S110777090**
N/A

Relative:
Higher

Actual:
501 ft.

SHWS:

Facility Id:	52615
Status:	**Closed**
Description:	KENTUCKY MOTOR SERVICE
Closure Date:	03/08/2005
Longitude:	-84.4813
Latitude:	39.098132
Subject Item County:	Campbell
Sub Item Longitude:	-84.4822
Sub Item Latitude:	39.097221
Subject Item Address:	40 Donner Meyer Rd
Subject Item Address2:	Not reported
Subject Item City,St,Zip:	Bellevue, KY 41073
Regulatory Desc:	Petroleum Cleanup
Closure Option:	Option A No Action Necessary
Side SG:	122264

153
SSW
1/2-1
0.917 mi.
4840 ft.

B&B HEATING & AIR
1564 BANKLICK STREET
COVINGTON, KY 41011

KY SHWS **S108658247**
N/A

Relative:
Higher

Actual:
537 ft.

SHWS:

Facility Id:	97786
Status:	**Active**
Description:	Phase II ESA
Closure Date:	Not reported
Longitude:	-84.5116

B&B HEATING & AIR (Continued) **S108658247**

Latitude:	39.072000
Subject Item County:	Kenton
Sub Item Longitude:	-84.5116
Sub Item Latitude:	39.075000
Subject Item Address:	1564 Banklick
Subject Item Address2:	Not reported
Subject Item City,St,Zip:	Covington, KY 41011
Regulatory Desc:	Petroleum Cleanup
Closure Option:	Not reported
Side SG:	Phase II ESA

154
ESE
1/2-1
0.925 mi.
4882 ft.

CITY OF NEWPORT PROPERTY **KY SHWS** **S111930489**
29 18TH STREET **KY ENG CONTROLS** **N/A**
NEWPORT, KY 41071 **KY INST CONTROL**

Relative:
Higher

Actual:
568 ft.

SHWS:

Facility Id:	115386
Status:	**Managed**
Description:	PH II ESA -- Brownfields
Closure Date:	09/11/2012
Longitude:	-84.4834
Latitude:	39.080346
Subject Item County:	Campbell
Sub Item Longitude:	-84.4833
Sub Item Latitude:	39.080556
Subject Item Address:	29 18th St
Subject Item Address2:	Not reported
Subject Item City,St,Zip:	Newport, KY 41071
Regulatory Desc:	Petroleum Cleanup
Closure Option:	Option B Contained/Managed
Side SG:	PH II ESA

ENG CONTROLS:

AI Id:	115386
Regulatory Desc:	Petroleum Cleanup
Site Status:	Managed
Closure Option:	Option B Contained/Managed
Closure Date:	09/11/2012
Lat/Long:	39.08056 / -84.48333
AI Addr1:	29 18th St
AI Addr2:	Not reported
AI City/State/Zip:	Newport, KY 41071
AI Lat:	39.080347
AI Long:	-84.483494
AI County:	Campbell
Description:	PH II ESA -- Brownfields

KS INSTUTIONAL CONTROL:

Incident Id:	115386
GARA Number:	GARA0000000001
Facilty Status:	Not reported
Lat/Lon:	39.080556 -84.483333
Remedy:	Not reported
Control Type:	Restrictive Covenant
Program:	Superfund

CITY OF NEWPORT PROPERTY (Continued) **S111930489**

Date Filed: 09/07/2012
Date Removed: Not reported
Control Method: Capping (explain), Land Use Restrictions
Acreage: 0.72

Count: 7 records. ORPHAN SUMMARY

City	EDR ID	Site Name	Site Address	Zip	Database(s)
CINCINNATI	1003872262	UNITED LEAD CO	HARRIET & COURT STS	45203	CERC-NFRAP, LEAD SMELTERS
CINCINNATI	S114565199	RIVERSIDE DRIVE PROPERTY, CINCINNA	KECK STREET & RIVERSIDE DRIVE	45202	OH INST CONTROL, OH VCP
CINCINNATI	1008407568	THE CINCINNATI GASLIGHT AND COKE C	W. PETE ROSE WAY/W 2ND	45203	EDR MGP
NEWPORT	S106884110	MEDOC BAR - COAST GUARD AID	US 27	41071	KY SHWS
NEWPORT	S111161654	KIRSCHNER & SON INC	KY 9 BANKLICK RD	41071	KY SWF/LF
NEWPORT	S117665874	KIRSCHNER & SON INC	BANKLICK RD	41071	KY SHWS
WILDER	1002918512	KIRSCHNER & SONS, INC. LANDFILL 01	OFF SR 9	41071	CERC-NFRAP

GOVERNMENT RECORDS SEARCHED / DATA CURRENCY TRACKING

To maintain currency of the following federal and state databases, EDR contacts the appropriate governmental agency on a monthly or quarterly basis, as required.

Number of Days to Update: Provides confirmation that EDR is reporting records that have been updated within 90 days from the date the government agency made the information available to the public.

STANDARD ENVIRONMENTAL RECORDS

Federal NPL site list

NPL: National Priority List

National Priorities List (Superfund). The NPL is a subset of CERCLIS and identifies over 1,200 sites for priority cleanup under the Superfund Program. NPL sites may encompass relatively large areas. As such, EDR provides polygon coverage for over 1,000 NPL site boundaries produced by EPA's Environmental Photographic Interpretation Center (EPIC) and regional EPA offices.

Date of Government Version: 03/26/2015
Date Data Arrived at EDR: 04/08/2015
Date Made Active in Reports: 06/22/2015
Number of Days to Update: 75

Source: EPA
Telephone: N/A
Last EDR Contact: 07/09/2015
Next Scheduled EDR Contact: 10/19/2015
Data Release Frequency: Quarterly

NPL Site Boundaries

Sources:

EPA's Environmental Photographic Interpretation Center (EPIC)
Telephone: 202-564-7333

EPA Region 1
Telephone 617-918-1143

EPA Region 6
Telephone: 214-655-6659

EPA Region 3
Telephone 215-814-5418

EPA Region 7
Telephone: 913-551-7247

EPA Region 4
Telephone 404-562-8033

EPA Region 8
Telephone: 303-312-6774

EPA Region 5
Telephone 312-886-6686

EPA Region 9
Telephone: 415-947-4246

EPA Region 10
Telephone 206-553-8665

Proposed NPL: Proposed National Priority List Sites

A site that has been proposed for listing on the National Priorities List through the issuance of a proposed rule in the Federal Register. EPA then accepts public comments on the site, responds to the comments, and places on the NPL those sites that continue to meet the requirements for listing.

Date of Government Version: 03/26/2015
Date Data Arrived at EDR: 04/08/2015
Date Made Active in Reports: 06/22/2015
Number of Days to Update: 75

Source: EPA
Telephone: N/A
Last EDR Contact: 07/09/2015
Next Scheduled EDR Contact: 10/19/2015
Data Release Frequency: Quarterly

NPL LIENS: Federal Superfund Liens

Federal Superfund Liens. Under the authority granted the USEPA by CERCLA of 1980, the USEPA has the authority to file liens against real property in order to recover remedial action expenditures or when the property owner received notification of potential liability. USEPA compiles a listing of filed notices of Superfund Liens.

Date of Government Version: 10/15/1991
Date Data Arrived at EDR: 02/02/1994
Date Made Active in Reports: 03/30/1994
Number of Days to Update: 56

Source: EPA
Telephone: 202-564-4267
Last EDR Contact: 08/15/2011
Next Scheduled EDR Contact: 11/28/2011
Data Release Frequency: No Update Planned

GOVERNMENT RECORDS SEARCHED / DATA CURRENCY TRACKING

Federal Delisted NPL site list

Delisted NPL: National Priority List Deletions

The National Oil and Hazardous Substances Pollution Contingency Plan (NCP) establishes the criteria that the EPA uses to delete sites from the NPL. In accordance with 40 CFR 300.425.(e), sites may be deleted from the NPL where no further response is appropriate.

Date of Government Version: 03/26/2015
Date Data Arrived at EDR: 04/08/2015
Date Made Active in Reports: 06/22/2015
Number of Days to Update: 75

Source: EPA
Telephone: N/A
Last EDR Contact: 07/09/2015
Next Scheduled EDR Contact: 10/19/2015
Data Release Frequency: Quarterly

Federal CERCLIS list

FEDERAL FACILITY: Federal Facility Site Information listing

A listing of National Priority List (NPL) and Base Realignment and Closure (BRAC) sites found in the Comprehensive Environmental Response, Compensation and Liability Information System (CERCLIS) Database where EPA Federal Facilities Restoration and Reuse Office is involved in cleanup activities.

Date of Government Version: 03/26/2015
Date Data Arrived at EDR: 04/08/2015
Date Made Active in Reports: 06/11/2015
Number of Days to Update: 64

Source: Environmental Protection Agency
Telephone: 703-603-8704
Last EDR Contact: 07/10/2015
Next Scheduled EDR Contact: 10/19/2015
Data Release Frequency: Varies

CERCLIS: Comprehensive Environmental Response, Compensation, and Liability Information System

CERCLIS contains data on potentially hazardous waste sites that have been reported to the USEPA by states, municipalities, private companies and private persons, pursuant to Section 103 of the Comprehensive Environmental Response, Compensation, and Liability Act (CERCLA). CERCLIS contains sites which are either proposed to or on the National Priorities List (NPL) and sites which are in the screening and assessment phase for possible inclusion on the NPL.

Date of Government Version: 10/25/2013
Date Data Arrived at EDR: 11/11/2013
Date Made Active in Reports: 02/13/2014
Number of Days to Update: 94

Source: EPA
Telephone: 703-412-9810
Last EDR Contact: 05/29/2015
Next Scheduled EDR Contact: 09/07/2015
Data Release Frequency: Quarterly

Federal CERCLIS NFRAP site List

CERCLIS-NFRAP: CERCLIS No Further Remedial Action Planned

Archived sites are sites that have been removed and archived from the inventory of CERCLIS sites. Archived status indicates that, to the best of EPA's knowledge, assessment at a site has been completed and that EPA has determined no further steps will be taken to list this site on the National Priorities List (NPL), unless information indicates this decision was not appropriate or other considerations require a recommendation for listing at a later time. This decision does not necessarily mean that there is no hazard associated with a given site; it only means that, based upon available information, the location is not judged to be a potential NPL site.

Date of Government Version: 10/25/2013
Date Data Arrived at EDR: 11/11/2013
Date Made Active in Reports: 02/13/2014
Number of Days to Update: 94

Source: EPA
Telephone: 703-412-9810
Last EDR Contact: 05/29/2015
Next Scheduled EDR Contact: 09/07/2015
Data Release Frequency: Quarterly

Federal RCRA CORRACTS facilities list

CORRACTS: Corrective Action Report

CORRACTS identifies hazardous waste handlers with RCRA corrective action activity.

Date of Government Version: 03/10/2015
Date Data Arrived at EDR: 03/31/2015
Date Made Active in Reports: 06/11/2015
Number of Days to Update: 72

Source: EPA
Telephone: 800-424-9346
Last EDR Contact: 06/26/2015
Next Scheduled EDR Contact: 10/12/2015
Data Release Frequency: Quarterly

Federal RCRA non-CORRACTS TSD facilities list

RCRA-TSDF: RCRA - Treatment, Storage and Disposal

RCRAInfo is EPA's comprehensive information system, providing access to data supporting the Resource Conservation and Recovery Act (RCRA) of 1976 and the Hazardous and Solid Waste Amendments (HSWA) of 1984. The database includes selective information on sites which generate, transport, store, treat and/or dispose of hazardous waste as defined by the Resource Conservation and Recovery Act (RCRA). Transporters are individuals or entities that move hazardous waste from the generator offsite to a facility that can recycle, treat, store, or dispose of the waste. TSDFs treat, store, or dispose of the waste.

Date of Government Version: 03/10/2015
Date Data Arrived at EDR: 03/31/2015
Date Made Active in Reports: 06/11/2015
Number of Days to Update: 72

Source: Environmental Protection Agency
Telephone: (404) 562-8651
Last EDR Contact: 06/26/2015
Next Scheduled EDR Contact: 10/12/2015
Data Release Frequency: Quarterly

Federal RCRA generators list

RCRA-LQG: RCRA - Large Quantity Generators

RCRAInfo is EPA's comprehensive information system, providing access to data supporting the Resource Conservation and Recovery Act (RCRA) of 1976 and the Hazardous and Solid Waste Amendments (HSWA) of 1984. The database includes selective information on sites which generate, transport, store, treat and/or dispose of hazardous waste as defined by the Resource Conservation and Recovery Act (RCRA). Large quantity generators (LQGs) generate over 1,000 kilograms (kg) of hazardous waste, or over 1 kg of acutely hazardous waste per month.

Date of Government Version: 03/10/2015
Date Data Arrived at EDR: 03/31/2015
Date Made Active in Reports: 06/11/2015
Number of Days to Update: 72

Source: Environmental Protection Agency
Telephone: (404) 562-8651
Last EDR Contact: 06/26/2015
Next Scheduled EDR Contact: 10/12/2015
Data Release Frequency: Quarterly

RCRA-SQG: RCRA - Small Quantity Generators

RCRAInfo is EPA's comprehensive information system, providing access to data supporting the Resource Conservation and Recovery Act (RCRA) of 1976 and the Hazardous and Solid Waste Amendments (HSWA) of 1984. The database includes selective information on sites which generate, transport, store, treat and/or dispose of hazardous waste as defined by the Resource Conservation and Recovery Act (RCRA). Small quantity generators (SQGs) generate between 100 kg and 1,000 kg of hazardous waste per month.

Date of Government Version: 03/10/2015
Date Data Arrived at EDR: 03/31/2015
Date Made Active in Reports: 06/11/2015
Number of Days to Update: 72

Source: Environmental Protection Agency
Telephone: (404) 562-8651
Last EDR Contact: 06/26/2015
Next Scheduled EDR Contact: 10/12/2015
Data Release Frequency: Quarterly

RCRA-CESQG: RCRA - Conditionally Exempt Small Quantity Generators

RCRAInfo is EPA's comprehensive information system, providing access to data supporting the Resource Conservation and Recovery Act (RCRA) of 1976 and the Hazardous and Solid Waste Amendments (HSWA) of 1984. The database includes selective information on sites which generate, transport, store, treat and/or dispose of hazardous waste as defined by the Resource Conservation and Recovery Act (RCRA). Conditionally exempt small quantity generators (CESQGs) generate less than 100 kg of hazardous waste, or less than 1 kg of acutely hazardous waste per month.

Date of Government Version: 03/10/2015
Date Data Arrived at EDR: 03/31/2015
Date Made Active in Reports: 06/11/2015
Number of Days to Update: 72

Source: Environmental Protection Agency
Telephone: (404) 562-8651
Last EDR Contact: 06/26/2015
Next Scheduled EDR Contact: 10/12/2015
Data Release Frequency: Varies

Federal institutional controls / engineering controls registries

LUCIS: Land Use Control Information System

LUCIS contains records of land use control information pertaining to the former Navy Base Realignment and Closure properties.

Date of Government Version: 05/28/2015
Date Data Arrived at EDR: 05/29/2015
Date Made Active in Reports: 06/11/2015
Number of Days to Update: 13

Source: Department of the Navy
Telephone: 843-820-7326
Last EDR Contact: 08/12/2015
Next Scheduled EDR Contact: 11/30/2015
Data Release Frequency: Varies

US ENG CONTROLS: Engineering Controls Sites List

A listing of sites with engineering controls in place. Engineering controls include various forms of caps, building foundations, liners, and treatment methods to create pathway elimination for regulated substances to enter environmental media or effect human health.

Date of Government Version: 06/09/2015
Date Data Arrived at EDR: 06/26/2015
Date Made Active in Reports: 09/02/2015
Number of Days to Update: 68

Source: Environmental Protection Agency
Telephone: 703-603-0695
Last EDR Contact: 08/31/2015
Next Scheduled EDR Contact: 12/14/2015
Data Release Frequency: Varies

US INST CONTROL: Sites with Institutional Controls

A listing of sites with institutional controls in place. Institutional controls include administrative measures, such as groundwater use restrictions, construction restrictions, property use restrictions, and post remediation care requirements intended to prevent exposure to contaminants remaining on site. Deed restrictions are generally required as part of the institutional controls.

Date of Government Version: 06/09/2015
Date Data Arrived at EDR: 06/26/2015
Date Made Active in Reports: 09/02/2015
Number of Days to Update: 68

Source: Environmental Protection Agency
Telephone: 703-603-0695
Last EDR Contact: 08/31/2015
Next Scheduled EDR Contact: 12/14/2015
Data Release Frequency: Varies

Federal ERNS list

ERNS: Emergency Response Notification System

Emergency Response Notification System. ERNS records and stores information on reported releases of oil and hazardous substances.

Date of Government Version: 03/30/2015
Date Data Arrived at EDR: 03/31/2015
Date Made Active in Reports: 06/02/2015
Number of Days to Update: 63

Source: National Response Center, United States Coast Guard
Telephone: 202-267-2180
Last EDR Contact: 06/26/2015
Next Scheduled EDR Contact: 10/12/2015
Data Release Frequency: Annually

State- and tribal - equivalent CERCLIS

KY SHWS: State Leads List

State Hazardous Waste Sites. State hazardous waste site records are the states' equivalent to CERCLIS. These sites may or may not already be listed on the federal CERCLIS list. Priority sites planned for cleanup using state funds (state equivalent of Superfund) are identified along with sites where cleanup will be paid for by potentially responsible parties. Available information varies by state.

Date of Government Version: 06/22/2015
Date Data Arrived at EDR: 06/25/2015
Date Made Active in Reports: 07/09/2015
Number of Days to Update: 14

Source: Department of Environmental Protection
Telephone: 502-564-6716
Last EDR Contact: 06/01/2015
Next Scheduled EDR Contact: 09/14/2015
Data Release Frequency: Quarterly

OH SHWS: This state does not maintain a SHWS list. See the Federal CERCLIS list and Federal NPL list.
State Hazardous Waste Sites. State hazardous waste site records are the states' equivalent to CERCLIS. These sites may or may not already be listed on the federal CERCLIS list. Priority sites planned for cleanup using state funds (state equivalent of Superfund) are identified along with sites where cleanup will be paid for by potentially responsible parties. Available information varies by state.

Date of Government Version: N/A
Date Data Arrived at EDR: N/A
Date Made Active in Reports: N/A
Number of Days to Update: 0

Source: Ohio EPA
Telephone: 614-644-2924
Last EDR Contact: 08/10/2015
Next Scheduled EDR Contact: 11/23/2015
Data Release Frequency: No Update Planned

State and tribal landfill and/or solid waste disposal site lists

KY SWF/LF: Solid Waste Facilities List
Solid Waste Facilities/Landfill Sites. SWF/LF type records typically contain an inventory of solid waste disposal facilities or landfills in a particular state. Depending on the state, these may be active or inactive facilities or open dumps that failed to meet RCRA Subtitle D Section 4004 criteria for solid waste landfills or disposal sites.

Date of Government Version: 05/28/2015
Date Data Arrived at EDR: 05/29/2015
Date Made Active in Reports: 08/03/2015
Number of Days to Update: 66

Source: Department of Environmental Protection
Telephone: 502-564-6716
Last EDR Contact: 08/03/2015
Next Scheduled EDR Contact: 11/16/2015
Data Release Frequency: Semi-Annually

OH SWF/LF: Licensed Solid Waste Facilities
Solid Waste Facilities/Landfill Sites. SWF/LF type records typically contain an inventory of solid waste disposal facilities or landfills in a particular state. Depending on the state, these may be active or inactive facilities or open dumps that failed to meet RCRA Subtitle D Section 4004 criteria for solid waste landfills or disposal sites.

Date of Government Version: 05/06/2015
Date Data Arrived at EDR: 07/20/2015
Date Made Active in Reports: 08/19/2015
Number of Days to Update: 30

Source: Ohio Environmental Protection Agency
Telephone: 614-644-2621
Last EDR Contact: 07/14/2015
Next Scheduled EDR Contact: 10/28/2015
Data Release Frequency: Annually

State and tribal leaking storage tank lists

KY PSTEAF: Facility Ranking List
The Underground Storage Tank Branch (USTB) has ranked all PSTEAF reimbursable facilities requiring corrective action, in accordance with 401 KAR 42:290. Directive letters will be issued on the basis of facility ranking and available PSTEAF funding in sequential order as ranked. For example, Rank 2 facilities will be issued directives before Rank 3 facilities.

Date of Government Version: 07/01/2015
Date Data Arrived at EDR: 07/14/2015
Date Made Active in Reports: 08/10/2015
Number of Days to Update: 27

Source: Department of Environmental Protection
Telephone: 502-564-5981
Last EDR Contact: 07/14/2015
Next Scheduled EDR Contact: 10/28/2015
Data Release Frequency: Quarterly

INDIAN LUST R5: Leaking Underground Storage Tanks on Indian Land
Leaking underground storage tanks located on Indian Land in Michigan, Minnesota and Wisconsin.

Date of Government Version: 04/30/2015
Date Data Arrived at EDR: 05/29/2015
Date Made Active in Reports: 06/22/2015
Number of Days to Update: 24

Source: EPA, Region 5
Telephone: 312-886-7439
Last EDR Contact: 07/22/2015
Next Scheduled EDR Contact: 11/09/2015
Data Release Frequency: Varies

INDIAN LUST R8: Leaking Underground Storage Tanks on Indian Land
LUSTs on Indian land in Colorado, Montana, North Dakota, South Dakota, Utah and Wyoming.

Date of Government Version: 04/30/2015
Date Data Arrived at EDR: 05/05/2015
Date Made Active in Reports: 06/22/2015
Number of Days to Update: 48
Source: EPA Region 8
Telephone: 303-312-6271
Last EDR Contact: 07/22/2015
Next Scheduled EDR Contact: 11/09/2015
Data Release Frequency: Quarterly

INDIAN LUST R9: Leaking Underground Storage Tanks on Indian Land
LUSTs on Indian land in Arizona, California, New Mexico and Nevada

Date of Government Version: 01/08/2015
Date Data Arrived at EDR: 01/08/2015
Date Made Active in Reports: 02/09/2015
Number of Days to Update: 32
Source: Environmental Protection Agency
Telephone: 415-972-3372
Last EDR Contact: 07/31/2015
Next Scheduled EDR Contact: 11/09/2015
Data Release Frequency: Quarterly

INDIAN LUST R10: Leaking Underground Storage Tanks on Indian Land
LUSTs on Indian land in Alaska, Idaho, Oregon and Washington.

Date of Government Version: 02/03/2015
Date Data Arrived at EDR: 02/12/2015
Date Made Active in Reports: 03/13/2015
Number of Days to Update: 29
Source: EPA Region 10
Telephone: 206-553-2857
Last EDR Contact: 07/22/2015
Next Scheduled EDR Contact: 11/09/2015
Data Release Frequency: Quarterly

INDIAN LUST R1: Leaking Underground Storage Tanks on Indian Land
A listing of leaking underground storage tank locations on Indian Land.

Date of Government Version: 02/03/2015
Date Data Arrived at EDR: 04/30/2015
Date Made Active in Reports: 06/22/2015
Number of Days to Update: 53
Source: EPA Region 1
Telephone: 617-918-1313
Last EDR Contact: 07/31/2015
Next Scheduled EDR Contact: 11/09/2015
Data Release Frequency: Varies

INDIAN LUST R4: Leaking Underground Storage Tanks on Indian Land
LUSTs on Indian land in Florida, Mississippi and North Carolina.

Date of Government Version: 09/30/2014
Date Data Arrived at EDR: 03/03/2015
Date Made Active in Reports: 03/13/2015
Number of Days to Update: 10
Source: EPA Region 4
Telephone: 404-562-8677
Last EDR Contact: 07/22/2015
Next Scheduled EDR Contact: 11/09/2015
Data Release Frequency: Semi-Annually

INDIAN LUST R6: Leaking Underground Storage Tanks on Indian Land
LUSTs on Indian land in New Mexico and Oklahoma.

Date of Government Version: 03/17/2015
Date Data Arrived at EDR: 05/01/2015
Date Made Active in Reports: 06/22/2015
Number of Days to Update: 52
Source: EPA Region 6
Telephone: 214-665-6597
Last EDR Contact: 07/22/2015
Next Scheduled EDR Contact: 11/09/2015
Data Release Frequency: Varies

INDIAN LUST R7: Leaking Underground Storage Tanks on Indian Land
LUSTs on Indian land in Iowa, Kansas, and Nebraska

Date of Government Version: 03/30/2015
Date Data Arrived at EDR: 04/28/2015
Date Made Active in Reports: 06/22/2015
Number of Days to Update: 55
Source: EPA Region 7
Telephone: 913-551-7003
Last EDR Contact: 07/22/2015
Next Scheduled EDR Contact: 11/09/2015
Data Release Frequency: Varies

KY SB193: SB193 Branch Site Inventory List

The inventory indicates facilities that have performed permanent closure activities at a regulated underground storage tank facility and have known soil and/or groundwater contamination.

Date of Government Version: 09/05/2006
Date Data Arrived at EDR: 09/13/2006
Date Made Active in Reports: 10/18/2006
Number of Days to Update: 35

Source: Department of Environmental Protection
Telephone: 502-564-5981
Last EDR Contact: 07/10/2015
Next Scheduled EDR Contact: 10/28/2015
Data Release Frequency: No Update Planned

State and tribal registered storage tank lists

FEMA UST: Underground Storage Tank Listing

A listing of all FEMA owned underground storage tanks.

Date of Government Version: 01/01/2010
Date Data Arrived at EDR: 02/16/2010
Date Made Active in Reports: 04/12/2010
Number of Days to Update: 55

Source: FEMA
Telephone: 202-646-5797
Last EDR Contact: 07/10/2015
Next Scheduled EDR Contact: 10/28/2015
Data Release Frequency: Varies

KY UST: Underground Storage Tank Database

Registered Underground Storage Tanks. UST's are regulated under Subtitle I of the Resource Conservation and Recovery Act (RCRA) and must be registered with the state department responsible for administering the UST program. Available information varies by state program.

Date of Government Version: 05/11/2015
Date Data Arrived at EDR: 06/03/2015
Date Made Active in Reports: 07/13/2015
Number of Days to Update: 40

Source: Department of Environmental Protection
Telephone: 502-564-5981
Last EDR Contact: 06/03/2015
Next Scheduled EDR Contact: 09/14/2015
Data Release Frequency: Quarterly

OH UST: Underground Storage Tank Tank File

Registered Underground Storage Tanks. UST's are regulated under Subtitle I of the Resource Conservation and Recovery Act (RCRA) and must be registered with the state department responsible for administering the UST program. Available information varies by state program.

Date of Government Version: 08/16/2015
Date Data Arrived at EDR: 08/19/2015
Date Made Active in Reports: 09/04/2015
Number of Days to Update: 16

Source: Department of Commerce
Telephone: 614-752-8200
Last EDR Contact: 08/19/2015
Next Scheduled EDR Contact: 11/30/2015
Data Release Frequency: Quarterly

INDIAN UST R9: Underground Storage Tanks on Indian Land

The Indian Underground Storage Tank (UST) database provides information about underground storage tanks on Indian land in EPA Region 9 (Arizona, California, Hawaii, Nevada, the Pacific Islands, and Tribal Nations).

Date of Government Version: 12/14/2014
Date Data Arrived at EDR: 02/13/2015
Date Made Active in Reports: 03/13/2015
Number of Days to Update: 28

Source: EPA Region 9
Telephone: 415-972-3368
Last EDR Contact: 07/31/2015
Next Scheduled EDR Contact: 11/09/2015
Data Release Frequency: Quarterly

INDIAN UST R6: Underground Storage Tanks on Indian Land

The Indian Underground Storage Tank (UST) database provides information about underground storage tanks on Indian land in EPA Region 6 (Louisiana, Arkansas, Oklahoma, New Mexico, Texas and 65 Tribes).

Date of Government Version: 03/17/2015
Date Data Arrived at EDR: 05/01/2015
Date Made Active in Reports: 06/22/2015
Number of Days to Update: 52

Source: EPA Region 6
Telephone: 214-665-7591
Last EDR Contact: 07/22/2015
Next Scheduled EDR Contact: 11/09/2015
Data Release Frequency: Semi-Annually

INDIAN UST R7: Underground Storage Tanks on Indian Land

The Indian Underground Storage Tank (UST) database provides information about underground storage tanks on Indian land in EPA Region 7 (Iowa, Kansas, Missouri, Nebraska, and 9 Tribal Nations).

Date of Government Version: 09/23/2014
Date Data Arrived at EDR: 11/25/2014
Date Made Active in Reports: 01/29/2015
Number of Days to Update: 65

Source: EPA Region 7
Telephone: 913-551-7003
Last EDR Contact: 07/22/2015
Next Scheduled EDR Contact: 11/09/2015
Data Release Frequency: Varies

INDIAN UST R10: Underground Storage Tanks on Indian Land

The Indian Underground Storage Tank (UST) database provides information about underground storage tanks on Indian land in EPA Region 10 (Alaska, Idaho, Oregon, Washington, and Tribal Nations).

Date of Government Version: 05/06/2015
Date Data Arrived at EDR: 05/19/2015
Date Made Active in Reports: 06/22/2015
Number of Days to Update: 34

Source: EPA Region 10
Telephone: 206-553-2857
Last EDR Contact: 07/22/2015
Next Scheduled EDR Contact: 11/09/2015
Data Release Frequency: Quarterly

INDIAN UST R4: Underground Storage Tanks on Indian Land

The Indian Underground Storage Tank (UST) database provides information about underground storage tanks on Indian land in EPA Region 4 (Alabama, Florida, Georgia, Kentucky, Mississippi, North Carolina, South Carolina, Tennessee and Tribal Nations)

Date of Government Version: 09/30/2014
Date Data Arrived at EDR: 03/03/2015
Date Made Active in Reports: 03/13/2015
Number of Days to Update: 10

Source: EPA Region 4
Telephone: 404-562-9424
Last EDR Contact: 07/22/2015
Next Scheduled EDR Contact: 11/09/2015
Data Release Frequency: Semi-Annually

INDIAN UST R1: Underground Storage Tanks on Indian Land

The Indian Underground Storage Tank (UST) database provides information about underground storage tanks on Indian land in EPA Region 1 (Connecticut, Maine, Massachusetts, New Hampshire, Rhode Island, Vermont and ten Tribal Nations).

Date of Government Version: 02/03/2015
Date Data Arrived at EDR: 04/30/2015
Date Made Active in Reports: 06/22/2015
Number of Days to Update: 53

Source: EPA, Region 1
Telephone: 617-918-1313
Last EDR Contact: 07/31/2015
Next Scheduled EDR Contact: 11/09/2015
Data Release Frequency: Varies

INDIAN UST R8: Underground Storage Tanks on Indian Land

The Indian Underground Storage Tank (UST) database provides information about underground storage tanks on Indian land in EPA Region 8 (Colorado, Montana, North Dakota, South Dakota, Utah, Wyoming and 27 Tribal Nations).

Date of Government Version: 04/30/2015
Date Data Arrived at EDR: 05/05/2015
Date Made Active in Reports: 06/22/2015
Number of Days to Update: 48

Source: EPA Region 8
Telephone: 303-312-6137
Last EDR Contact: 07/22/2015
Next Scheduled EDR Contact: 11/09/2015
Data Release Frequency: Quarterly

INDIAN UST R5: Underground Storage Tanks on Indian Land

The Indian Underground Storage Tank (UST) database provides information about underground storage tanks on Indian land in EPA Region 5 (Michigan, Minnesota and Wisconsin and Tribal Nations).

Date of Government Version: 04/30/2015
Date Data Arrived at EDR: 05/26/2015
Date Made Active in Reports: 06/22/2015
Number of Days to Update: 27

Source: EPA Region 5
Telephone: 312-886-6136
Last EDR Contact: 07/22/2015
Next Scheduled EDR Contact: 11/09/2015
Data Release Frequency: Varies

GOVERNMENT RECORDS SEARCHED / DATA CURRENCY TRACKING

State and tribal institutional control / engineering control registries

KY ENG CONTROLS: Engineering Controls Site Listing
A listing of sites that use engineering controls.

Date of Government Version: 06/22/2015
Date Data Arrived at EDR: 06/25/2015
Date Made Active in Reports: 08/03/2015
Number of Days to Update: 39

Source: Department of Environmental Protection
Telephone: 502-564-6716
Last EDR Contact: 06/01/2015
Next Scheduled EDR Contact: 09/14/2015
Data Release Frequency: Varies

OH ENG CONTROLS: Sites with Engineering Controls
A database that tracks properties with engineering controls.

Date of Government Version: 05/26/2015
Date Data Arrived at EDR: 05/29/2015
Date Made Active in Reports: 07/02/2015
Number of Days to Update: 34

Source: Ohio EPA
Telephone: 614-644-2306
Last EDR Contact: 08/10/2015
Next Scheduled EDR Contact: 11/23/2015
Data Release Frequency: Semi-Annually

KY INST CONTROL: State Superfund Database
A list of closed sites in the State Superfund Database. Institutional controls would be in place at any site that uses Contained or Managed as a Closure Option.

Date of Government Version: 06/22/2015
Date Data Arrived at EDR: 06/25/2015
Date Made Active in Reports: 07/09/2015
Number of Days to Update: 14

Source: Department of Environmental Protection
Telephone: 502-564-6716
Last EDR Contact: 06/01/2015
Next Scheduled EDR Contact: 09/14/2015
Data Release Frequency: Varies

OH INST CONTROL: Sites with Institutional Engineering Controls
A database that tracks properties with institutional controls.

Date of Government Version: 05/28/2015
Date Data Arrived at EDR: 05/29/2015
Date Made Active in Reports: 07/02/2015
Number of Days to Update: 34

Source: Ohio Environmental Protection Agency
Telephone: 614-644-2306
Last EDR Contact: 08/10/2015
Next Scheduled EDR Contact: 11/23/2015
Data Release Frequency: Semi-Annually

State and tribal voluntary cleanup sites

KY VCP: Voluntary Cleanup Program Sites
Sites that have been accepted into the Voluntary Cleanup Program or have submitted an application.

Date of Government Version: 06/22/2015
Date Data Arrived at EDR: 06/25/2015
Date Made Active in Reports: 07/09/2015
Number of Days to Update: 14

Source: Department of Environmental Protection
Telephone: 502-564-6716
Last EDR Contact: 06/01/2015
Next Scheduled EDR Contact: 09/14/2015
Data Release Frequency: Varies

OH VCP: Voluntary Action Program Sites
Site involved in the Voluntary Action Program.

Date of Government Version: 05/28/2015
Date Data Arrived at EDR: 05/29/2015
Date Made Active in Reports: 06/23/2015
Number of Days to Update: 25

Source: Ohio EPA, Voluntary Action Program
Telephone: 614-728-1298
Last EDR Contact: 08/10/2015
Next Scheduled EDR Contact: 11/23/2015
Data Release Frequency: Semi-Annually

INDIAN VCP R1: Voluntary Cleanup Priority Listing
A listing of voluntary cleanup priority sites located on Indian Land located in Region 1.

Date of Government Version: 09/29/2014
Date Data Arrived at EDR: 10/01/2014
Date Made Active in Reports: 11/06/2014
Number of Days to Update: 36
Source: EPA, Region 1
Telephone: 617-918-1102
Last EDR Contact: 06/26/2015
Next Scheduled EDR Contact: 10/12/2015
Data Release Frequency: Varies

INDIAN VCP R7: Voluntary Cleanup Priority Lisitng
A listing of voluntary cleanup priority sites located on Indian Land located in Region 7.

Date of Government Version: 03/20/2008
Date Data Arrived at EDR: 04/22/2008
Date Made Active in Reports: 05/19/2008
Number of Days to Update: 27
Source: EPA, Region 7
Telephone: 913-551-7365
Last EDR Contact: 04/20/2009
Next Scheduled EDR Contact: 07/20/2009
Data Release Frequency: Varies

State and tribal Brownfields sites

OH BROWNFIELDS: Ohio Brownfield Inventory
A statewide brownfields inventory. A brownfield is an abandoned, idled or under-used industrial or commercial property where expansion or redevelopment is complicated by known or potential releases of hazardous substances and/or petroleum.

Date of Government Version: 06/15/2015
Date Data Arrived at EDR: 06/18/2015
Date Made Active in Reports: 07/02/2015
Number of Days to Update: 14
Source: Ohio EPA
Telephone: 614-644-3748
Last EDR Contact: 06/18/2015
Next Scheduled EDR Contact: 09/28/2015
Data Release Frequency: Varies

KY BROWNFIELDS: Kentucky Brownfield Inventory
The Kentucky Brownfield Program has created an inventory of brownfield sites in order to market the properties to those interested in brownfield redevelopment. The Kentucky Brownfield Program is working to promote the redevelopment of these sites by helping to remove barriers that prevent reuse, providing useful information to communities, developers and the public and encouraging a climate that fosters redevelopment of contaminated sites.

Date of Government Version: 05/05/2015
Date Data Arrived at EDR: 05/07/2015
Date Made Active in Reports: 06/02/2015
Number of Days to Update: 26
Source: Division of Compliance Assistance
Telephone: 502-564-0323
Last EDR Contact: 07/20/2015
Next Scheduled EDR Contact: 11/02/2015
Data Release Frequency: Varies

ADDITIONAL ENVIRONMENTAL RECORDS

Local Brownfield lists

US BROWNFIELDS: A Listing of Brownfields Sites
Brownfields are real property, the expansion, redevelopment, or reuse of which may be complicated by the presence or potential presence of a hazardous substance, pollutant, or contaminant. Cleaning up and reinvesting in these properties takes development pressures off of undeveloped, open land, and both improves and protects the environment. Assessment, Cleanup and Redevelopment Exchange System (ACRES) stores information reported by EPA Brownfields grant recipients on brownfields properties assessed or cleaned up with grant funding as well as information on Targeted Brownfields Assessments performed by EPA Regions. A listing of ACRES Brownfield sites is obtained from Cleanups in My Community. Cleanups in My Community provides information on Brownfields properties for which information is reported back to EPA, as well as areas served by Brownfields grant programs.

Date of Government Version: 06/22/2015
Date Data Arrived at EDR: 06/24/2015
Date Made Active in Reports: 09/02/2015
Number of Days to Update: 70
Source: Environmental Protection Agency
Telephone: 202-566-2777
Last EDR Contact: 06/24/2015
Next Scheduled EDR Contact: 10/05/2015
Data Release Frequency: Semi-Annually

Local Lists of Landfill / Solid Waste Disposal Sites

KY HIST LF: Historical Landfills

This solid waste facility listing contains detail information that is not included in the landfill listing. A listing with detail information is no longer available by the Department of Environmental Protection.

Date of Government Version: 05/01/2003
Date Data Arrived at EDR: 03/30/2006
Date Made Active in Reports: 05/01/2006
Number of Days to Update: 32

Source: Department of Environmental Protection
Telephone: 502-564-6716
Last EDR Contact: 02/23/2009
Next Scheduled EDR Contact: 05/25/2009
Data Release Frequency: No Update Planned

KY SWRCY: Recycling Facilities

A listing of recycling facilities located in the state of Kentucky.

Date of Government Version: 07/18/2015
Date Data Arrived at EDR: 07/24/2015
Date Made Active in Reports: 08/10/2015
Number of Days to Update: 17

Source: Department of Environmental Protection
Telephone: 502-564-6716
Last EDR Contact: 07/21/2015
Next Scheduled EDR Contact: 11/02/2015
Data Release Frequency: Varies

OH HIST LF: Old Solid Waste Landfill

A list of about 1200 old abandoned dumps or landfills. This database was developed from Ohio EPA staff notebooks and other information dating from the mid-1970s

Date of Government Version: 01/01/1980
Date Data Arrived at EDR: 07/01/2003
Date Made Active in Reports: 07/17/2003
Number of Days to Update: 16

Source: Ohio EPA
Telephone: 614-644-3749
Last EDR Contact: 06/26/2003
Next Scheduled EDR Contact: N/A
Data Release Frequency: No Update Planned

OH SWRCY: Recycling Facility Listing

A listing of recycling facility locations.

Date of Government Version: 10/09/2014
Date Data Arrived at EDR: 10/10/2014
Date Made Active in Reports: 11/04/2014
Number of Days to Update: 25

Source: Ohio EPA
Telephone: 614-728-5357
Last EDR Contact: 07/17/2015
Next Scheduled EDR Contact: 10/28/2015
Data Release Frequency: Varies

INDIAN ODI: Report on the Status of Open Dumps on Indian Lands

Location of open dumps on Indian land.

Date of Government Version: 12/31/1998
Date Data Arrived at EDR: 12/03/2007
Date Made Active in Reports: 01/24/2008
Number of Days to Update: 52

Source: Environmental Protection Agency
Telephone: 703-308-8245
Last EDR Contact: 05/01/2015
Next Scheduled EDR Contact: 08/17/2015
Data Release Frequency: Varies

ODI: Open Dump Inventory

An open dump is defined as a disposal facility that does not comply with one or more of the Part 257 or Part 258 Subtitle D Criteria.

Date of Government Version: 06/30/1985
Date Data Arrived at EDR: 08/09/2004
Date Made Active in Reports: 09/17/2004
Number of Days to Update: 39

Source: Environmental Protection Agency
Telephone: 800-424-9346
Last EDR Contact: 06/09/2004
Next Scheduled EDR Contact: N/A
Data Release Frequency: No Update Planned

DEBRIS REGION 9: Torres Martinez Reservation Illegal Dump Site Locations
A listing of illegal dump sites location on the Torres Martinez Indian Reservation located in eastern Riverside County and northern Imperial County, California.

Date of Government Version: 01/12/2009
Date Data Arrived at EDR: 05/07/2009
Date Made Active in Reports: 09/21/2009
Number of Days to Update: 137
Source: EPA, Region 9
Telephone: 415-947-4219
Last EDR Contact: 07/22/2015
Next Scheduled EDR Contact: 11/09/2015
Data Release Frequency: No Update Planned

Local Lists of Hazardous waste / Contaminated Sites

US HIST CDL: National Clandestine Laboratory Register
A listing of clandestine drug lab locations. The U.S. Department of Justice ("the Department") provides this web site as a public service. It contains addresses of some locations where law enforcement agencies reported they found chemicals or other items that indicated the presence of either clandestine drug laboratories or dumpsites. In most cases, the source of the entries is not the Department, and the Department has not verified the entry and does not guarantee its accuracy. Members of the public must verify the accuracy of all entries by, for example, contacting local law enforcement and local health departments.

Date of Government Version: 02/25/2015
Date Data Arrived at EDR: 03/10/2015
Date Made Active in Reports: 03/25/2015
Number of Days to Update: 15
Source: Drug Enforcement Administration
Telephone: 202-307-1000
Last EDR Contact: 05/29/2015
Next Scheduled EDR Contact: 09/14/2015
Data Release Frequency: No Update Planned

KY CDL: Clandestine Drub Lab Location Listing
Clandestine drug lab site locations.

Date of Government Version: 06/22/2015
Date Data Arrived at EDR: 06/25/2015
Date Made Active in Reports: 07/09/2015
Number of Days to Update: 14
Source: Department of Environmental Protection
Telephone: 502-564-6716
Last EDR Contact: 06/01/2015
Next Scheduled EDR Contact: 09/14/2015
Data Release Frequency: Varies

OH CDL: Clandestine Drug Lab Locations
A list of clandestine drug lab sites with environmental impact. This list is extracted from the SPILLS database based on the "product" type.

Date of Government Version: 05/28/2015
Date Data Arrived at EDR: 05/29/2015
Date Made Active in Reports: 06/23/2015
Number of Days to Update: 25
Source: Ohio EPA
Telephone: 614-644-2080
Last EDR Contact: 08/10/2015
Next Scheduled EDR Contact: 11/23/2015
Data Release Frequency: Varies

US CDL: Clandestine Drug Labs
A listing of clandestine drug lab locations. The U.S. Department of Justice ("the Department") provides this web site as a public service. It contains addresses of some locations where law enforcement agencies reported they found chemicals or other items that indicated the presence of either clandestine drug laboratories or dumpsites. In most cases, the source of the entries is not the Department, and the Department has not verified the entry and does not guarantee its accuracy. Members of the public must verify the accuracy of all entries by, for example, contacting local law enforcement and local health departments.

Date of Government Version: 02/25/2015
Date Data Arrived at EDR: 03/10/2015
Date Made Active in Reports: 03/25/2015
Number of Days to Update: 15
Source: Drug Enforcement Administration
Telephone: 202-307-1000
Last EDR Contact: 05/29/2015
Next Scheduled EDR Contact: 09/14/2015
Data Release Frequency: Quarterly

Local Land Records

LIENS 2: CERCLA Lien Information

A Federal CERCLA ('Superfund') lien can exist by operation of law at any site or property at which EPA has spent Superfund monies. These monies are spent to investigate and address releases and threatened releases of contamination. CERCLIS provides information as to the identity of these sites and properties.

Date of Government Version: 02/18/2014
Date Data Arrived at EDR: 03/18/2014
Date Made Active in Reports: 04/24/2014
Number of Days to Update: 37

Source: Environmental Protection Agency
Telephone: 202-564-6023
Last EDR Contact: 07/22/2015
Next Scheduled EDR Contact: 11/09/2015
Data Release Frequency: Varies

Records of Emergency Release Reports

HMIRS: Hazardous Materials Information Reporting System

Hazardous Materials Incident Report System. HMIRS contains hazardous material spill incidents reported to DOT.

Date of Government Version: 06/24/2015
Date Data Arrived at EDR: 06/26/2015
Date Made Active in Reports: 09/02/2015
Number of Days to Update: 68

Source: U.S. Department of Transportation
Telephone: 202-366-4555
Last EDR Contact: 06/26/2015
Next Scheduled EDR Contact: 10/12/2015
Data Release Frequency: Annually

KY SPILLS: State spills

A listing of spill and/or release related incidents.

Date of Government Version: 05/05/2015
Date Data Arrived at EDR: 05/07/2015
Date Made Active in Reports: 06/15/2015
Number of Days to Update: 39

Source: DEP, Emergency Response
Telephone: 502-564-2380
Last EDR Contact: 07/20/2015
Next Scheduled EDR Contact: 11/02/2015
Data Release Frequency: Varies

OH SPILLS: Emergency Response Database

Incidents reported to the Emergency Response Unit. The focus of the ER program is to minimize the impact on the environment from accidental releases, spills, and unauthorized discharges from any fixed or mobile sources. Incidents involving petroleum products, hazardous materials, hazardous waste, abandoned drums, or other materials which may pose as a pollution threat to the state?s water, land, or air should be reported immediately. Not all incidents included in the database are actual SPILLS, they can simply be reported incidents.

Date of Government Version: 05/28/2015
Date Data Arrived at EDR: 05/29/2015
Date Made Active in Reports: 06/23/2015
Number of Days to Update: 25

Source: Ohio EPA
Telephone: 614-644-2084
Last EDR Contact: 08/10/2015
Next Scheduled EDR Contact: 11/23/2015
Data Release Frequency: Varies

Other Ascertainable Records

RCRA NonGen / NLR: RCRA - Non Generators / No Longer Regulated

RCRAInfo is EPA's comprehensive information system, providing access to data supporting the Resource Conservation and Recovery Act (RCRA) of 1976 and the Hazardous and Solid Waste Amendments (HSWA) of 1984. The database includes selective information on sites which generate, transport, store, treat and/or dispose of hazardous waste as defined by the Resource Conservation and Recovery Act (RCRA). Non-Generators do not presently generate hazardous waste.

Date of Government Version: 03/10/2015
Date Data Arrived at EDR: 03/31/2015
Date Made Active in Reports: 06/11/2015
Number of Days to Update: 72

Source: Environmental Protection Agency
Telephone: (404) 562-8651
Last EDR Contact: 06/26/2015
Next Scheduled EDR Contact: 10/12/2015
Data Release Frequency: Varies

FUDS: Formerly Used Defense Sites

The listing includes locations of Formerly Used Defense Sites properties where the US Army Corps of Engineers is actively working or will take necessary cleanup actions.

Date of Government Version: 06/06/2014
Date Data Arrived at EDR: 09/10/2014
Date Made Active in Reports: 09/18/2014
Number of Days to Update: 8

Source: U.S. Army Corps of Engineers
Telephone: 202-528-4285
Last EDR Contact: 07/08/2015
Next Scheduled EDR Contact: 09/21/2015
Data Release Frequency: Varies

DOD: Department of Defense Sites

This data set consists of federally owned or administered lands, administered by the Department of Defense, that have any area equal to or greater than 640 acres of the United States, Puerto Rico, and the U.S. Virgin Islands.

Date of Government Version: 12/31/2005
Date Data Arrived at EDR: 11/10/2006
Date Made Active in Reports: 01/11/2007
Number of Days to Update: 62

Source: USGS
Telephone: 888-275-8747
Last EDR Contact: 07/14/2015
Next Scheduled EDR Contact: 10/28/2015
Data Release Frequency: Semi-Annually

FEDLAND: Federal and Indian Lands

Federally and Indian administrated lands of the United States. Lands included are administrated by: Army Corps of Engineers, Bureau of Reclamation, National Wild and Scenic River, National Wildlife Refuge, Public Domain Land, Wilderness, Wilderness Study Area, Wildlife Management Area, Bureau of Indian Affairs, Bureau of Land Management, Department of Justice, Forest Service, Fish and Wildlife Service, National Park Service.

Date of Government Version: 12/31/2005
Date Data Arrived at EDR: 02/06/2006
Date Made Active in Reports: 01/11/2007
Number of Days to Update: 339

Source: U.S. Geological Survey
Telephone: 888-275-8747
Last EDR Contact: 07/14/2015
Next Scheduled EDR Contact: 10/28/2015
Data Release Frequency: N/A

SCRD DRYCLEANERS: State Coalition for Remediation of Drycleaners Listing

The State Coalition for Remediation of Drycleaners was established in 1998, with support from the U.S. EPA Office of Superfund Remediation and Technology Innovation. It is comprised of representatives of states with established drycleaner remediation programs. Currently the member states are Alabama, Connecticut, Florida, Illinois, Kansas, Minnesota, Missouri, North Carolina, Oregon, South Carolina, Tennessee, Texas, and Wisconsin.

Date of Government Version: 03/07/2011
Date Data Arrived at EDR: 03/09/2011
Date Made Active in Reports: 05/02/2011
Number of Days to Update: 54

Source: Environmental Protection Agency
Telephone: 615-532-8599
Last EDR Contact: 05/21/2015
Next Scheduled EDR Contact: 08/31/2015
Data Release Frequency: Varies

US FIN ASSUR: Financial Assurance Information

All owners and operators of facilities that treat, store, or dispose of hazardous waste are required to provide proof that they will have sufficient funds to pay for the clean up, closure, and post-closure care of their facilities.

Date of Government Version: 03/09/2015
Date Data Arrived at EDR: 03/10/2015
Date Made Active in Reports: 03/25/2015
Number of Days to Update: 15

Source: Environmental Protection Agency
Telephone: 202-566-1917
Last EDR Contact: 08/12/2015
Next Scheduled EDR Contact: 11/30/2015
Data Release Frequency: Quarterly

EPA WATCH LIST: EPA WATCH LIST

EPA maintains a "Watch List" to facilitate dialogue between EPA, state and local environmental agencies on enforcement matters relating to facilities with alleged violations identified as either significant or high priority. Being on the Watch List does not mean that the facility has actually violated the law only that an investigation by EPA or a state or local environmental agency has led those organizations to allege that an unproven violation has in fact occurred. Being on the Watch List does not represent a higher level of concern regarding the alleged violations that were detected, but instead indicates cases requiring additional dialogue between EPA, state and local agencies - primarily because of the length of time the alleged violation has gone unaddressed or unresolved.

Date of Government Version: 08/30/2013
Date Data Arrived at EDR: 03/21/2014
Date Made Active in Reports: 06/17/2014
Number of Days to Update: 88

Source: Environmental Protection Agency
Telephone: 617-520-3000
Last EDR Contact: 08/04/2015
Next Scheduled EDR Contact: 11/23/2015
Data Release Frequency: Quarterly

2020 COR ACTION: 2020 Corrective Action Program List

The EPA has set ambitious goals for the RCRA Corrective Action program by creating the 2020 Corrective Action Universe. This RCRA cleanup baseline includes facilities expected to need corrective action. The 2020 universe contains a wide variety of sites. Some properties are heavily contaminated while others were contaminated but have since been cleaned up. Still others have not been fully investigated yet, and may require little or no remediation. Inclusion in the 2020 Universe does not necessarily imply failure on the part of a facility to meet its RCRA obligations.

Date of Government Version: 04/22/2013
Date Data Arrived at EDR: 03/03/2015
Date Made Active in Reports: 03/09/2015
Number of Days to Update: 6

Source: Environmental Protection Agency
Telephone: 703-308-4044
Last EDR Contact: 05/14/2015
Next Scheduled EDR Contact: 08/24/2015
Data Release Frequency: Varies

TSCA: Toxic Substances Control Act

Toxic Substances Control Act. TSCA identifies manufacturers and importers of chemical substances included on the TSCA Chemical Substance Inventory list. It includes data on the production volume of these substances by plant site.

Date of Government Version: 12/31/2012
Date Data Arrived at EDR: 01/15/2015
Date Made Active in Reports: 01/29/2015
Number of Days to Update: 14

Source: EPA
Telephone: 202-260-5521
Last EDR Contact: 06/25/2015
Next Scheduled EDR Contact: 10/05/2015
Data Release Frequency: Every 4 Years

TRIS: Toxic Chemical Release Inventory System

Toxic Release Inventory System. TRIS identifies facilities which release toxic chemicals to the air, water and land in reportable quantities under SARA Title III Section 313.

Date of Government Version: 12/31/2013
Date Data Arrived at EDR: 02/12/2015
Date Made Active in Reports: 06/02/2015
Number of Days to Update: 110

Source: EPA
Telephone: 202-566-0250
Last EDR Contact: 01/29/2015
Next Scheduled EDR Contact: 06/08/2015
Data Release Frequency: Annually

SSTS: Section 7 Tracking Systems

Section 7 of the Federal Insecticide, Fungicide and Rodenticide Act, as amended (92 Stat. 829) requires all registered pesticide-producing establishments to submit a report to the Environmental Protection Agency by March 1st each year. Each establishment must report the types and amounts of pesticides, active ingredients and devices being produced, and those having been produced and sold or distributed in the past year.

Date of Government Version: 12/31/2009
Date Data Arrived at EDR: 12/10/2010
Date Made Active in Reports: 02/25/2011
Number of Days to Update: 77

Source: EPA
Telephone: 202-564-4203
Last EDR Contact: 07/22/2015
Next Scheduled EDR Contact: 11/09/2015
Data Release Frequency: Annually

ROD: Records Of Decision

Record of Decision. ROD documents mandate a permanent remedy at an NPL (Superfund) site containing technical and health information to aid in the cleanup.

Date of Government Version: 11/25/2013
Date Data Arrived at EDR: 12/12/2013
Date Made Active in Reports: 02/24/2014
Number of Days to Update: 74

Source: EPA
Telephone: 703-416-0223
Last EDR Contact: 06/12/2015
Next Scheduled EDR Contact: 09/21/2015
Data Release Frequency: Annually

RMP: Risk Management Plans

When Congress passed the Clean Air Act Amendments of 1990, it required EPA to publish regulations and guidance for chemical accident prevention at facilities using extremely hazardous substances. The Risk Management Program Rule (RMP Rule) was written to implement Section 112(r) of these amendments. The rule, which built upon existing industry codes and standards, requires companies of all sizes that use certain flammable and toxic substances to develop a Risk Management Program, which includes a(n): Hazard assessment that details the potential effects of an accidental release, an accident history of the last five years, and an evaluation of worst-case and alternative accidental releases; Prevention program that includes safety precautions and maintenance, monitoring, and employee training measures; and Emergency response program that spells out emergency health care, employee training measures and procedures for informing the public and response agencies (e.g the fire department) should an accident occur.

Date of Government Version: 02/01/2015
Date Data Arrived at EDR: 02/13/2015
Date Made Active in Reports: 03/25/2015
Number of Days to Update: 40

Source: Environmental Protection Agency
Telephone: 202-564-8600
Last EDR Contact: 07/22/2015
Next Scheduled EDR Contact: 11/09/2015
Data Release Frequency: Varies

RAATS: RCRA Administrative Action Tracking System

RCRA Administration Action Tracking System. RAATS contains records based on enforcement actions issued under RCRA pertaining to major violators and includes administrative and civil actions brought by the EPA. For administration actions after September 30, 1995, data entry in the RAATS database was discontinued. EPA will retain a copy of the database for historical records. It was necessary to terminate RAATS because a decrease in agency resources made it impossible to continue to update the information contained in the database.

Date of Government Version: 04/17/1995
Date Data Arrived at EDR: 07/03/1995
Date Made Active in Reports: 08/07/1995
Number of Days to Update: 35

Source: EPA
Telephone: 202-564-4104
Last EDR Contact: 06/02/2008
Next Scheduled EDR Contact: 09/01/2008
Data Release Frequency: No Update Planned

PRP: Potentially Responsible Parties

A listing of verified Potentially Responsible Parties

Date of Government Version: 10/25/2013
Date Data Arrived at EDR: 10/17/2014
Date Made Active in Reports: 10/20/2014
Number of Days to Update: 3

Source: EPA
Telephone: 202-564-6023
Last EDR Contact: 05/14/2015
Next Scheduled EDR Contact: 08/24/2015
Data Release Frequency: Quarterly

PADS: PCB Activity Database System

PCB Activity Database. PADS Identifies generators, transporters, commercial storers and/or brokers and disposers of PCB's who are required to notify the EPA of such activities.

Date of Government Version: 07/01/2014
Date Data Arrived at EDR: 10/15/2014
Date Made Active in Reports: 11/17/2014
Number of Days to Update: 33

Source: EPA
Telephone: 202-566-0500
Last EDR Contact: 07/17/2015
Next Scheduled EDR Contact: 10/28/2015
Data Release Frequency: Annually

ICIS: Integrated Compliance Information System

The Integrated Compliance Information System (ICIS) supports the information needs of the national enforcement and compliance program as well as the unique needs of the National Pollutant Discharge Elimination System (NPDES) program.

Date of Government Version: 01/23/2015
Date Data Arrived at EDR: 02/06/2015
Date Made Active in Reports: 03/09/2015
Number of Days to Update: 31

Source: Environmental Protection Agency
Telephone: 202-564-5088
Last EDR Contact: 07/09/2015
Next Scheduled EDR Contact: 10/28/2015
Data Release Frequency: Quarterly

GOVERNMENT RECORDS SEARCHED / DATA CURRENCY TRACKING

FTTS: FIFRA/ TSCA Tracking System - FIFRA (Federal Insecticide, Fungicide, & Rodenticide Act)/TSCA (Toxic Substances Control Act)
FTTS tracks administrative cases and pesticide enforcement actions and compliance activities related to FIFRA, TSCA and EPCRA (Emergency Planning and Community Right-to-Know Act). To maintain currency, EDR contacts the Agency on a quarterly basis.

Date of Government Version: 04/09/2009
Date Data Arrived at EDR: 04/16/2009
Date Made Active in Reports: 05/11/2009
Number of Days to Update: 25
Source: EPA/Office of Prevention, Pesticides and Toxic Substances
Telephone: 202-566-1667
Last EDR Contact: 05/20/2015
Next Scheduled EDR Contact: 09/07/2015
Data Release Frequency: Quarterly

FTTS INSP: FIFRA/ TSCA Tracking System - FIFRA (Federal Insecticide, Fungicide, & Rodenticide Act)/TSCA (Toxic Substances Control Act)
A listing of FIFRA/TSCA Tracking System (FTTS) inspections and enforcements.

Date of Government Version: 04/09/2009
Date Data Arrived at EDR: 04/16/2009
Date Made Active in Reports: 05/11/2009
Number of Days to Update: 25
Source: EPA
Telephone: 202-566-1667
Last EDR Contact: 05/20/2015
Next Scheduled EDR Contact: 09/07/2015
Data Release Frequency: Quarterly

MLTS: Material Licensing Tracking System
MLTS is maintained by the Nuclear Regulatory Commission and contains a list of approximately 8,100 sites which possess or use radioactive materials and which are subject to NRC licensing requirements. To maintain currency, EDR contacts the Agency on a quarterly basis.

Date of Government Version: 03/31/2015
Date Data Arrived at EDR: 04/09/2015
Date Made Active in Reports: 06/11/2015
Number of Days to Update: 63
Source: Nuclear Regulatory Commission
Telephone: 301-415-7169
Last EDR Contact: 06/04/2015
Next Scheduled EDR Contact: 09/21/2015
Data Release Frequency: Quarterly

COAL ASH DOE: Steam-Electric Plant Operation Data
A listing of power plants that store ash in surface ponds.

Date of Government Version: 12/31/2005
Date Data Arrived at EDR: 08/07/2009
Date Made Active in Reports: 10/22/2009
Number of Days to Update: 76
Source: Department of Energy
Telephone: 202-586-8719
Last EDR Contact: 07/13/2015
Next Scheduled EDR Contact: 10/28/2015
Data Release Frequency: Varies

COAL ASH EPA: Coal Combustion Residues Surface Impoundments List
A listing of coal combustion residues surface impoundments with high hazard potential ratings.

Date of Government Version: 07/01/2014
Date Data Arrived at EDR: 09/10/2014
Date Made Active in Reports: 10/20/2014
Number of Days to Update: 40
Source: Environmental Protection Agency
Telephone: N/A
Last EDR Contact: 06/12/2015
Next Scheduled EDR Contact: 09/21/2015
Data Release Frequency: Varies

PCB TRANSFORMER: PCB Transformer Registration Database
The database of PCB transformer registrations that includes all PCB registration submittals.

Date of Government Version: 02/01/2011
Date Data Arrived at EDR: 10/19/2011
Date Made Active in Reports: 01/10/2012
Number of Days to Update: 83
Source: Environmental Protection Agency
Telephone: 202-566-0517
Last EDR Contact: 07/31/2015
Next Scheduled EDR Contact: 11/09/2015
Data Release Frequency: Varies

RADINFO: Radiation Information Database
The Radiation Information Database (RADINFO) contains information about facilities that are regulated by U.S. Environmental Protection Agency (EPA) regulations for radiation and radioactivity.

Date of Government Version: 04/07/2015
Date Data Arrived at EDR: 04/09/2015
Date Made Active in Reports: 06/11/2015
Number of Days to Update: 63

Source: Environmental Protection Agency
Telephone: 202-343-9775
Last EDR Contact: 07/09/2015
Next Scheduled EDR Contact: 10/19/2015
Data Release Frequency: Quarterly

HIST FTTS: FIFRA/TSCA Tracking System Administrative Case Listing

A complete administrative case listing from the FIFRA/TSCA Tracking System (FTTS) for all ten EPA regions. The information was obtained from the National Compliance Database (NCDB). NCDB supports the implementation of FIFRA (Federal Insecticide, Fungicide, and Rodenticide Act) and TSCA (Toxic Substances Control Act). Some EPA regions are now closing out records. Because of that, and the fact that some EPA regions are not providing EPA Headquarters with updated records, it was decided to create a HIST FTTS database. It included records that may not be included in the newer FTTS database updates. This database is no longer updated.

Date of Government Version: 10/19/2006
Date Data Arrived at EDR: 03/01/2007
Date Made Active in Reports: 04/10/2007
Number of Days to Update: 40

Source: Environmental Protection Agency
Telephone: 202-564-2501
Last EDR Contact: 12/17/2007
Next Scheduled EDR Contact: 03/17/2008
Data Release Frequency: No Update Planned

HIST FTTS INSP: FIFRA/TSCA Tracking System Inspection & Enforcement Case Listing

A complete inspection and enforcement case listing from the FIFRA/TSCA Tracking System (FTTS) for all ten EPA regions. The information was obtained from the National Compliance Database (NCDB). NCDB supports the implementation of FIFRA (Federal Insecticide, Fungicide, and Rodenticide Act) and TSCA (Toxic Substances Control Act). Some EPA regions are now closing out records. Because of that, and the fact that some EPA regions are not providing EPA Headquarters with updated records, it was decided to create a HIST FTTS database. It included records that may not be included in the newer FTTS database updates. This database is no longer updated.

Date of Government Version: 10/19/2006
Date Data Arrived at EDR: 03/01/2007
Date Made Active in Reports: 04/10/2007
Number of Days to Update: 40

Source: Environmental Protection Agency
Telephone: 202-564-2501
Last EDR Contact: 12/17/2008
Next Scheduled EDR Contact: 03/17/2008
Data Release Frequency: No Update Planned

DOT OPS: Incident and Accident Data

Department of Transporation, Office of Pipeline Safety Incident and Accident data.

Date of Government Version: 07/31/2012
Date Data Arrived at EDR: 08/07/2012
Date Made Active in Reports: 09/18/2012
Number of Days to Update: 42

Source: Department of Transporation, Office of Pipeline Safety
Telephone: 202-366-4595
Last EDR Contact: 08/04/2015
Next Scheduled EDR Contact: 11/16/2015
Data Release Frequency: Varies

CONSENT: Superfund (CERCLA) Consent Decrees

Major legal settlements that establish responsibility and standards for cleanup at NPL (Superfund) sites. Released periodically by United States District Courts after settlement by parties to litigation matters.

Date of Government Version: 12/31/2014
Date Data Arrived at EDR: 04/17/2015
Date Made Active in Reports: 06/02/2015
Number of Days to Update: 46

Source: Department of Justice, Consent Decree Library
Telephone: Varies
Last EDR Contact: 06/22/2015
Next Scheduled EDR Contact: 10/12/2015
Data Release Frequency: Varies

BRS: Biennial Reporting System

The Biennial Reporting System is a national system administered by the EPA that collects data on the generation and management of hazardous waste. BRS captures detailed data from two groups: Large Quantity Generators (LQG) and Treatment, Storage, and Disposal Facilities.

Date of Government Version: 12/31/2011
Date Data Arrived at EDR: 02/26/2013
Date Made Active in Reports: 04/19/2013
Number of Days to Update: 52

Source: EPA/NTIS
Telephone: 800-424-9346
Last EDR Contact: 05/29/2015
Next Scheduled EDR Contact: 09/07/2015
Data Release Frequency: Biennially

INDIAN RESERV: Indian Reservations

This map layer portrays Indian administered lands of the United States that have any area equal to or greater than 640 acres.

Date of Government Version: 12/31/2005
Date Data Arrived at EDR: 12/08/2006
Date Made Active in Reports: 01/11/2007
Number of Days to Update: 34

Source: USGS
Telephone: 202-208-3710
Last EDR Contact: 07/14/2015
Next Scheduled EDR Contact: 10/28/2015
Data Release Frequency: Semi-Annually

UMTRA: Uranium Mill Tailings Sites

Uranium ore was mined by private companies for federal government use in national defense programs. When the mills shut down, large piles of the sand-like material (mill tailings) remain after uranium has been extracted from the ore. Levels of human exposure to radioactive materials from the piles are low; however, in some cases tailings were used as construction materials before the potential health hazards of the tailings were recognized.

Date of Government Version: 09/14/2010
Date Data Arrived at EDR: 10/07/2011
Date Made Active in Reports: 03/01/2012
Number of Days to Update: 146

Source: Department of Energy
Telephone: 505-845-0011
Last EDR Contact: 05/26/2015
Next Scheduled EDR Contact: 09/07/2015
Data Release Frequency: Varies

LEAD SMELTER 1: Lead Smelter Sites

A listing of former lead smelter site locations.

Date of Government Version: 11/25/2014
Date Data Arrived at EDR: 11/26/2014
Date Made Active in Reports: 01/29/2015
Number of Days to Update: 64

Source: Environmental Protection Agency
Telephone: 703-603-8787
Last EDR Contact: 07/07/2015
Next Scheduled EDR Contact: 10/19/2015
Data Release Frequency: Varies

LEAD SMELTER 2: Lead Smelter Sites

A list of several hundred sites in the U.S. where secondary lead smelting was done from 1931and 1964. These sites may pose a threat to public health through ingestion or inhalation of contaminated soil or dust

Date of Government Version: 04/05/2001
Date Data Arrived at EDR: 10/27/2010
Date Made Active in Reports: 12/02/2010
Number of Days to Update: 36

Source: American Journal of Public Health
Telephone: 703-305-6451
Last EDR Contact: 12/02/2009
Next Scheduled EDR Contact: N/A
Data Release Frequency: No Update Planned

US AIRS (AFS): Aerometric Information Retrieval System Facility Subsystem (AFS)

The database is a sub-system of Aerometric Information Retrieval System (AIRS). AFS contains compliance data on air pollution point sources regulated by the U.S. EPA and/or state and local air regulatory agencies. This information comes from source reports by various stationary sources of air pollution, such as electric power plants, steel mills, factories, and universities, and provides information about the air pollutants they produce. Action, air program, air program pollutant, and general level plant data. It is used to track emissions and compliance data from industrial plants.

Date of Government Version: 07/22/2015
Date Data Arrived at EDR: 07/24/2015
Date Made Active in Reports: 09/02/2015
Number of Days to Update: 40

Source: EPA
Telephone: 202-564-2496
Last EDR Contact: 06/22/2015
Next Scheduled EDR Contact: 10/05/2015
Data Release Frequency: Annually

US AIRS MINOR: Air Facility System Data

A listing of minor source facilities.

Date of Government Version: 07/22/2015
Date Data Arrived at EDR: 07/24/2015
Date Made Active in Reports: 09/02/2015
Number of Days to Update: 40

Source: EPA
Telephone: 202-564-2496
Last EDR Contact: 06/22/2015
Next Scheduled EDR Contact: 10/22/2015
Data Release Frequency: Annually

GOVERNMENT RECORDS SEARCHED / DATA CURRENCY TRACKING

US MINES: Mines Master Index File

Contains all mine identification numbers issued for mines active or opened since 1971. The data also includes violation information.

Date of Government Version: 05/14/2015
Date Data Arrived at EDR: 06/03/2015
Date Made Active in Reports: 09/02/2015
Number of Days to Update: 91

Source: Department of Labor, Mine Safety and Health Administration
Telephone: 303-231-5959
Last EDR Contact: 09/01/2015
Next Scheduled EDR Contact: 12/14/2015
Data Release Frequency: Semi-Annually

US MINES 2: Ferrous and Nonferrous Metal Mines Database Listing

This map layer includes ferrous (ferrous metal mines are facilities that extract ferrous metals, such as iron ore or molybdenum) and nonferrous (Nonferrous metal mines are facilities that extract nonferrous metals, such as gold, silver, copper, zinc, and lead) metal mines in the United States.

Date of Government Version: 12/05/2005
Date Data Arrived at EDR: 02/29/2008
Date Made Active in Reports: 04/18/2008
Number of Days to Update: 49

Source: USGS
Telephone: 703-648-7709
Last EDR Contact: 06/05/2015
Next Scheduled EDR Contact: 09/14/2015
Data Release Frequency: Varies

US MINES 3: Active Mines & Mineral Plants Database Listing

Active Mines and Mineral Processing Plant operations for commodities monitored by the Minerals Information Team of the USGS.

Date of Government Version: 04/14/2011
Date Data Arrived at EDR: 06/08/2011
Date Made Active in Reports: 09/13/2011
Number of Days to Update: 97

Source: USGS
Telephone: 703-648-7709
Last EDR Contact: 06/05/2015
Next Scheduled EDR Contact: 09/14/2015
Data Release Frequency: Varies

FINDS: Facility Index System/Facility Registry System

Facility Index System. FINDS contains both facility information and 'pointers' to other sources that contain more detail. EDR includes the following FINDS databases in this report: PCS (Permit Compliance System), AIRS (Aerometric Information Retrieval System), DOCKET (Enforcement Docket used to manage and track information on civil judicial enforcement cases for all environmental statutes), FURS (Federal Underground Injection Control), C-DOCKET (Criminal Docket System used to track criminal enforcement actions for all environmental statutes), FFIS (Federal Facilities Information System), STATE (State Environmental Laws and Statutes), and PADS (PCB Activity Data System).

Date of Government Version: 01/18/2015
Date Data Arrived at EDR: 02/27/2015
Date Made Active in Reports: 03/25/2015
Number of Days to Update: 26

Source: EPA
Telephone: (404) 562-9900
Last EDR Contact: 06/10/2015
Next Scheduled EDR Contact: 09/21/2015
Data Release Frequency: Quarterly

KY AIRS: Permitted Airs Facility Listing

A listing of permitted Airs facilities.

Date of Government Version: 06/03/2015
Date Data Arrived at EDR: 06/05/2015
Date Made Active in Reports: 07/09/2015
Number of Days to Update: 34

Source: Department of Environmental Protection
Telephone: 502-573-3382
Last EDR Contact: 06/01/2015
Next Scheduled EDR Contact: 09/14/2015
Data Release Frequency: Varies

OH AIRS: Title V Permits Listing

A listing of Title V Permits issued by the Division of Air Pollution Control. It is a federal operating permit program adopted and implemented by the state. The basic program elements typically specify that major sources will submit an operating application to the specified state environmental regulatory agency according to a schedule.

Date of Government Version: 06/18/2015
Date Data Arrived at EDR: 06/30/2015
Date Made Active in Reports: 07/02/2015
Number of Days to Update: 2

Source: Ohio EPA
Telephone: 614-644-2270
Last EDR Contact: 06/18/2015
Next Scheduled EDR Contact: 10/05/2015
Data Release Frequency: Varies

KY COAL ASH: Coal Ash Disposal Sites
A listing of coal ash pond site locations.

Date of Government Version: 12/09/2013
Date Data Arrived at EDR: 05/01/2014
Date Made Active in Reports: 07/07/2014
Number of Days to Update: 67

Source: Department of Environmental Protection
Telephone: 502-564-6716
Last EDR Contact: 07/31/2015
Next Scheduled EDR Contact: 11/16/2015
Data Release Frequency: Varies

OH COAL ASH: Coal Ash Disposal Site Listing
A listing of coal ash disposal site locations.

Date of Government Version: 04/13/2015
Date Data Arrived at EDR: 04/16/2015
Date Made Active in Reports: 05/29/2015
Number of Days to Update: 43

Source: Ohio EPA
Telephone: 614-644-2134
Last EDR Contact: 07/27/2015
Next Scheduled EDR Contact: 10/28/2015
Data Release Frequency: Varies

KY DRYCLEANERS: Drycleaner Listing
A listing of drycleaner facility locations.

Date of Government Version: 06/03/2015
Date Data Arrived at EDR: 06/05/2015
Date Made Active in Reports: 07/09/2015
Number of Days to Update: 34

Source: Department of Environmental Protection
Telephone: 502-573-3382
Last EDR Contact: 06/01/2015
Next Scheduled EDR Contact: 09/14/2015
Data Release Frequency: Varies

OH DRYCLEANERS: Drycleaner Facility Listing
A listing of drycleaner facility locations.

Date of Government Version: 04/01/2015
Date Data Arrived at EDR: 04/02/2015
Date Made Active in Reports: 04/23/2015
Number of Days to Update: 21

Source: Ohio EPA
Telephone: 614-644-3469
Last EDR Contact: 07/27/2015
Next Scheduled EDR Contact: 10/12/2015
Data Release Frequency: Varies

OH Financial Assurance: Financial Assurance Information Listing
Financial assurance information.

Date of Government Version: 07/13/2015
Date Data Arrived at EDR: 07/17/2015
Date Made Active in Reports: 08/19/2015
Number of Days to Update: 33

Source: Ohio EPA
Telephone: 614-644-2955
Last EDR Contact: 07/13/2015
Next Scheduled EDR Contact: 10/28/2015
Data Release Frequency: Varies

KY Financial Assurance 1: Financial Assurance Information Listing
A listing of financial assurance information.

Date of Government Version: 04/08/2015
Date Data Arrived at EDR: 05/29/2015
Date Made Active in Reports: 06/02/2015
Number of Days to Update: 4

Source: Department of Environmental Protection
Telephone: 502-564-6716
Last EDR Contact: 08/03/2015
Next Scheduled EDR Contact: 11/16/2015
Data Release Frequency: Varies

KY Financial Assurance 2: Financial Assurance Information Listing

Financial Assurance information for underground storage tank facilities. Financial assurance is intended to ensure that resources are available to pay for the cost of closure, post-closure care, and corrective measures if the owner or operator of a regulated facility is unable or unwilling to pay.

Date of Government Version: 05/14/2014
Date Data Arrived at EDR: 06/06/2014
Date Made Active in Reports: 06/24/2014
Number of Days to Update: 18

Source: Department of Environmental Protection
Telephone: 502-564-5981
Last EDR Contact: 08/03/2015
Next Scheduled EDR Contact: 11/16/2015
Data Release Frequency: Varies

KY Financial Assurance 3: Financial Assurance Information Listing

A listing of financial assurance information for solid waste facilities. Financial assurance is intended to ensure that resources are available to pay for the cost of closure, post-closure care, and corrective measures if the owner or operator of a regulated facility is unable or unwilling to pay.

Date of Government Version: 05/28/2015
Date Data Arrived at EDR: 05/29/2015
Date Made Active in Reports: 06/02/2015
Number of Days to Update: 4

Source: Department of Environmental Protection
Telephone: 502-564-6716
Last EDR Contact: 08/03/2015
Next Scheduled EDR Contact: 11/16/2015
Data Release Frequency: Varies

KY LEAD: Environmental Lead Program Report Tracking Database

Lead Report Tracking Database

Date of Government Version: 04/17/2015
Date Data Arrived at EDR: 06/02/2015
Date Made Active in Reports: 07/09/2015
Number of Days to Update: 37

Source: Department of Public Health
Telephone: 502-564-4537
Last EDR Contact: 08/10/2015
Next Scheduled EDR Contact: 11/23/2015
Data Release Frequency: Varies

OH LEAD: Lead Inspections Listing

Department of Health lead inspections included in the Environmental Licensing System.

Date of Government Version: 06/22/2015
Date Data Arrived at EDR: 06/24/2015
Date Made Active in Reports: 07/07/2015
Number of Days to Update: 13

Source: Department of Health
Telephone: 614-644-8649
Last EDR Contact: 06/24/2015
Next Scheduled EDR Contact: 10/05/2015
Data Release Frequency: Quarterly

KY NPDES: Permitted Facility Listing

A listing of permitted wastewater facilities.

Date of Government Version: 06/11/2015
Date Data Arrived at EDR: 06/12/2015
Date Made Active in Reports: 07/13/2015
Number of Days to Update: 31

Source: Department of Environmental Protection
Telephone: 502-564-3410
Last EDR Contact: 08/10/2015
Next Scheduled EDR Contact: 11/23/2015
Data Release Frequency: Varies

OH NPDES: NPDES General Permit List

General information regarding NPDES (National Pollutant Discharge Elimination System) permits.

Date of Government Version: 05/12/2015
Date Data Arrived at EDR: 05/14/2015
Date Made Active in Reports: 06/23/2015
Number of Days to Update: 40

Source: Ohio EPA
Telephone: 614-644-2031
Last EDR Contact: 08/12/2015
Next Scheduled EDR Contact: 11/23/2015
Data Release Frequency: Semi-Annually

KY UIC: UIC Information

A listing of wells identified as underground injection wells, in the Kentucky Oil & Gas Wells data base.

Date of Government Version: 07/21/2015
Date Data Arrived at EDR: 07/21/2015
Date Made Active in Reports: 08/10/2015
Number of Days to Update: 20

Source: Kentucky Geological Survey
Telephone: 859-323-0544
Last EDR Contact: 07/21/2015
Next Scheduled EDR Contact: 11/02/2015
Data Release Frequency: Quarterly

OH UIC: Underground Injection Wells Listing
A listing of underground injection well locations.

Date of Government Version: 01/20/2015
Date Data Arrived at EDR: 02/12/2015
Date Made Active in Reports: 03/16/2015
Number of Days to Update: 32

Source: Ohio EPA
Telephone: 614-644-2752
Last EDR Contact: 08/12/2015
Next Scheduled EDR Contact: 11/23/2015
Data Release Frequency: Varies

EDR HIGH RISK HISTORICAL RECORDS

EDR Exclusive Records

EDR MGP: EDR Proprietary Manufactured Gas Plants
The EDR Proprietary Manufactured Gas Plant Database includes records of coal gas plants (manufactured gas plants) compiled by EDR's researchers. Manufactured gas sites were used in the United States from the 1800's to 1950's to produce a gas that could be distributed and used as fuel. These plants used whale oil, rosin, coal, or a mixture of coal, oil, and water that also produced a significant amount of waste. Many of the byproducts of the gas production, such as coal tar (oily waste containing volatile and non-volatile chemicals), sludges, oils and other compounds are potentially hazardous to human health and the environment. The byproduct from this process was frequently disposed of directly at the plant site and can remain or spread slowly, serving as a continuous source of soil and groundwater contamination.

Date of Government Version: N/A
Date Data Arrived at EDR: N/A
Date Made Active in Reports: N/A
Number of Days to Update: N/A

Source: EDR, Inc.
Telephone: N/A
Last EDR Contact: N/A
Next Scheduled EDR Contact: N/A
Data Release Frequency: No Update Planned

EDR US Hist Auto Stat: EDR Exclusive Historic Gas Stations
EDR has searched selected national collections of business directories and has collected listings of potential gas station/filling station/service station sites that were available to EDR researchers. EDR's review was limited to those categories of sources that might, in EDR's opinion, include gas station/filling station/service station establishments. The categories reviewed included, but were not limited to gas, gas station, gasoline station, filling station, auto, automobile repair, auto service station, service station, etc. This database falls within a category of information EDR classifies as "High Risk Historical Records", or HRHR. EDR's HRHR effort presents unique and sometimes proprietary data about past sites and operations that typically create environmental concerns, but may not show up in current government records searches.

Date of Government Version: N/A
Date Data Arrived at EDR: N/A
Date Made Active in Reports: N/A
Number of Days to Update: N/A

Source: EDR, Inc.
Telephone: N/A
Last EDR Contact: N/A
Next Scheduled EDR Contact: N/A
Data Release Frequency: Varies

EDR US Hist Cleaners: EDR Exclusive Historic Dry Cleaners
EDR has searched selected national collections of business directories and has collected listings of potential dry cleaner sites that were available to EDR researchers. EDR's review was limited to those categories of sources that might, in EDR's opinion, include dry cleaning establishments. The categories reviewed included, but were not limited to dry cleaners, cleaners, laundry, laundromat, cleaning/laundry, wash & dry etc. This database falls within a category of information EDR classifies as "High Risk Historical Records", or HRHR. EDR's HRHR effort presents unique and sometimes proprietary data about past sites and operations that typically create environmental concerns, but may not show up in current government records searches.

Date of Government Version: N/A
Date Data Arrived at EDR: N/A
Date Made Active in Reports: N/A
Number of Days to Update: N/A

Source: EDR, Inc.
Telephone: N/A
Last EDR Contact: N/A
Next Scheduled EDR Contact: N/A
Data Release Frequency: Varies

EDR RECOVERED GOVERNMENT ARCHIVES

Exclusive Recovered Govt. Archives

KY RGA HWS: Recovered Government Archive State Hazardous Waste Facilities List

The EDR Recovered Government Archive State Hazardous Waste database provides a list of SHWS incidents derived from historical databases and includes many records that no longer appear in current government lists.

Date of Government Version: N/A
Date Data Arrived at EDR: 07/01/2013
Date Made Active in Reports: 01/03/2014
Number of Days to Update: 186

Source: Department of Environmental Protection
Telephone: N/A
Last EDR Contact: 06/01/2012
Next Scheduled EDR Contact: N/A
Data Release Frequency: Varies

KY RGA LF: Recovered Government Archive Solid Waste Facilities List

The EDR Recovered Government Archive Landfill database provides a list of landfills derived from historical databases and includes many records that no longer appear in current government lists.

Date of Government Version: N/A
Date Data Arrived at EDR: 07/01/2013
Date Made Active in Reports: 01/15/2014
Number of Days to Update: 198

Source: Department of Environmental Protection
Telephone: N/A
Last EDR Contact: 06/01/2012
Next Scheduled EDR Contact: N/A
Data Release Frequency: Varies

OH RGA LF: Recovered Government Archive Solid Waste Facilities List

The EDR Recovered Government Archive Landfill database provides a list of landfills derived from historical databases and includes many records that no longer appear in current government lists. Compiled from Records formerly available from the Ohio Environmental Procetion Agency in Ohio.

Date of Government Version: N/A
Date Data Arrived at EDR: 07/01/2013
Date Made Active in Reports: 01/13/2014
Number of Days to Update: 196

Source: Ohio Environmental Protection Agency
Telephone: N/A
Last EDR Contact: 06/01/2012
Next Scheduled EDR Contact: N/A
Data Release Frequency: Varies

OTHER DATABASE(S)

Depending on the geographic area covered by this report, the data provided in these specialty databases may or may not be complete. For example, the existence of wetlands information data in a specific report does not mean that all wetlands in the area covered by the report are included. Moreover, the absence of any reported wetlands information does not necessarily mean that wetlands do not exist in the area covered by the report.

CT MANIFEST: Hazardous Waste Manifest Data

Facility and manifest data. Manifest is a document that lists and tracks hazardous waste from the generator through transporters to a tsd facility.

Date of Government Version: 07/30/2013
Date Data Arrived at EDR: 08/19/2013
Date Made Active in Reports: 10/03/2013
Number of Days to Update: 45

Source: Department of Energy & Environmental Protection
Telephone: 860-424-3375
Last EDR Contact: 05/18/2015
Next Scheduled EDR Contact: 08/31/2015
Data Release Frequency: No Update Planned

NJ MANIFEST: Manifest Information
Hazardous waste manifest information.

Date of Government Version: 12/31/2013
Date Data Arrived at EDR: 07/17/2015
Date Made Active in Reports: 08/12/2015
Number of Days to Update: 26

Source: Department of Environmental Protection
Telephone: N/A
Last EDR Contact: 07/13/2015
Next Scheduled EDR Contact: 10/28/2015
Data Release Frequency: Annually

NY MANIFEST: Facility and Manifest Data
Manifest is a document that lists and tracks hazardous waste from the generator through transporters to a TSD facility.

Date of Government Version: 08/01/2015
Date Data Arrived at EDR: 08/06/2015
Date Made Active in Reports: 08/24/2015
Number of Days to Update: 18

Source: Department of Environmental Conservation
Telephone: 518-402-8651
Last EDR Contact: 08/06/2015
Next Scheduled EDR Contact: 11/16/2015
Data Release Frequency: Annually

PA MANIFEST: Manifest Information
Hazardous waste manifest information.

Date of Government Version: 12/31/2014
Date Data Arrived at EDR: 07/24/2015
Date Made Active in Reports: 08/18/2015
Number of Days to Update: 25

Source: Department of Environmental Protection
Telephone: 717-783-8990
Last EDR Contact: 07/20/2015
Next Scheduled EDR Contact: 11/02/2015
Data Release Frequency: Annually

RI MANIFEST: Manifest information
Hazardous waste manifest information

Date of Government Version: 12/31/2013
Date Data Arrived at EDR: 06/19/2015
Date Made Active in Reports: 07/15/2015
Number of Days to Update: 26

Source: Department of Environmental Management
Telephone: 401-222-2797
Last EDR Contact: 05/26/2015
Next Scheduled EDR Contact: 09/07/2015
Data Release Frequency: Annually

WI MANIFEST: Manifest Information
Hazardous waste manifest information.

Date of Government Version: 12/31/2014
Date Data Arrived at EDR: 03/19/2015
Date Made Active in Reports: 04/07/2015
Number of Days to Update: 19

Source: Department of Natural Resources
Telephone: N/A
Last EDR Contact: 06/11/2015
Next Scheduled EDR Contact: 09/28/2015
Data Release Frequency: Annually

Oil/Gas Pipelines
Source: PennWell Corporation
Telephone: 281-546-1505
Petroleum Bundle (Crude Oil, Refined Products, Petrochemicals, Gas Liquids (LPG/NGL), and Specialty Gases (Miscellaneous)) N = Natural Gas Bundle (Natural Gas, Gas Liquids (LPG/NGL), and Specialty Gases (Miscellaneous)). This map includes information copyrighted by PennWell Corporation. This information is provided on a best effort basis and PennWell Corporation does not guarantee its accuracy nor warrant its fitness for any particular purpose. Such information has been reprinted with the permission of PennWell.

Electric Power Transmission Line Data
Source: PennWell Corporation
Telephone: 800-823-6277
This map includes information copyrighted by PennWell Corporation. This information is provided on a best effort basis and PennWell Corporation does not guarantee its accuracy nor warrant its fitness for any particular purpose. Such information has been reprinted with the permission of PennWell.

Sensitive Receptors: There are individuals deemed sensitive receptors due to their fragile immune systems and special sensitivity to environmental discharges. These sensitive receptors typically include the elderly, the sick, and children. While the location of all sensitive receptors cannot be determined, EDR indicates those buildings and facilities - schools, daycares, hospitals, medical centers, and nursing homes - where individuals who are sensitive receptors are likely to be located.

AHA Hospitals:
Source: American Hospital Association, Inc.
Telephone: 312-280-5991
The database includes a listing of hospitals based on the American Hospital Association's annual survey of hospitals.

Medical Centers: Provider of Services Listing
Source: Centers for Medicare & Medicaid Services
Telephone: 410-786-3000
A listing of hospitals with Medicare provider number, produced by Centers of Medicare & Medicaid Services, a federal agency within the U.S. Department of Health and Human Services.

Nursing Homes
Source: National Institutes of Health
Telephone: 301-594-6248
Information on Medicare and Medicaid certified nursing homes in the United States.

Public Schools
Source: National Center for Education Statistics
Telephone: 202-502-7300
The National Center for Education Statistics' primary database on elementary and secondary public education in the United States. It is a comprehensive, annual, national statistical database of all public elementary and secondary schools and school districts, which contains data that are comparable across all states.

Private Schools
Source: National Center for Education Statistics
Telephone: 202-502-7300
The National Center for Education Statistics' primary database on private school locations in the United States.

Daycare Centers: Certified Child Care Homes
Source: Cabinet for Families & Children
Telephone: 502-564-7130

Flood Zone Data: This data, available in select counties across the country, was obtained by EDR in 2003 & 2011 from the Federal Emergency Management Agency (FEMA). Data depicts 100-year and 500-year flood zones as defined by FEMA.

NWI: National Wetlands Inventory. This data, available in select counties across the country, was obtained by EDR in 2002, 2005 and 2010 from the U.S. Fish and Wildlife Service.

State Wetlands Data: Wetland Polygon Features
Source: Environmental Protection & Public Protection Cabinet
Telephone: 502-564-5174

Current USGS 7.5 Minute Topographic Map
Source: U.S. Geological Survey

STREET AND ADDRESS INFORMATION

© 2010 Tele Atlas North America, Inc. All rights reserved. This material is proprietary and the subject of copyright protection and other intellectual property rights owned by or licensed to Tele Atlas North America, Inc. The use of this material is subject to the terms of a license agreement. You will be held liable for any unauthorized copying or disclosure of this material.

Site	EDR_Site	NAME	REG_ID	ADDRESS	CITY	STATE	ZIPCODE	LATITUDE	LONGITUDE	AIRS_AFS	TRI	RCRAInfo	PCS_ICIS	Brownfield	Other	UST	database
1	B5	Family Dollar $5077	110063693000	100 WEST 5TH ST	NEWPORT	KY	41071	39.09043	-84.49717			x					RCRA
2	D25	Monarch Tool & Mfg Co Warehouse	110003251000	105 E 4TH ST	COVINGTON	KY	41011-1613	39.087459	-84.508984			x					RCRA
3	B11, B4	Sunoco Service Station	110003221000	110 W 5TH ST	NEWPORT	KY	41071	39.090548	-84.497137			x					RCRA
3	B4	Thomas H Baker	68538	110 W 5th	Newport	KY	41071	39.09056	-84.497108							x	UST
4	B17, B18	Bradley/Lori Lehman &Leslie Shaw	66638	120 W 5th St Property	Newport	KY	41071	39.090116	-84.497863						KY SB193	x	UST
5	C6, C7	Riverside Ford Inc	62850	123 W 4th St	Newport	KY	41071	39.09132	-84.498492			x				x	RCRA
5	C6, C7	Riverside Ford Inc	62850	123 W 4th St	Newport	KY	41071	39.091313	-84.498535			x				x	UST
6	E14	City Of Covington Parking Lot (Former Gas Station)	69970	204 Greenup St	Covington	KY	41011	39.089781	-84.508254							x	UST
7	16	Waco Oil Company	110038129000	219 GARRARD ST	COVINGTON	KY	41011	39.089223	-84.506812	x					KY SHWS		Other
8	8	Robke Chevrolet	67774	301 E 4th St	Covington	KY	41012	39.087744	-84.506047							x	UST
9	A2	Rons Food Mart	110003221000	332 GREENUP STREET	COVINGTON	KY	41011	39.087872	-84.507417	x		x					RCRA
9	A1, A9	Rons Food Mart	38756	332 Greenup St	Covington	KY	41011	39.087792	-84.507564							x	UST
10	C22	Newport Police Department	63891	345 Columbia St	Newport	KY	41071	39.091909	-84.497803							x	UST
11	A24	Exquisite Cleaners	0	400 Greenup St	COVINGTON	KY	41011	39.087379	-84.507507						KY SHWS		Other
12	H27	409-415 Scott St	0	409 - 415 Scott St	COVINGTON	KY	41011	39.08697	-84.50948					x			Brownfields
13	F20	Kentucky Motor Service Inc	110000847000	412 CENTRAL AVE	NEWPORT	KY	41071	39.08984	-84.4998			x					RCRA
13	F19, F21	KY Motor Service Inc	47348	412 Central Ave	Newport	KY	41071	39.090176	-84.499173						EDR US Hist Cleaners	x	UST
14	G31, G32, G41	Kerry Toyota / Kerry Collision	0	423 - 429 Scott St	COVINGTON	KY	41011	39.086406	-84.509334					x			Brownfields
15	G28	Witemyre Bldg	60279	424 Scott St	Covington	KY	41011	39.086618	-84.509123							x	UST
16	30	PROTOUCH QUALITY AUTO CLEANING POLIS	0	429 Greenup St	COVINGTON	KY	41011	39.08669	-84.50779						EDR US Hist Auto Stat		EDR US Hist Auto Station
17		Nky Scholar House	110059701000	430 W 6TH ST	NEWPORT	KY	41071	39.086759	-84.500647				x				Other
18	A23	4th And Greenup	110039557000	4TH AND GREENUP STREETS	COVINGTON	KY	41011	39.087513	-84.507894					x			Brownfields
19	B3	National Redevelopment Inc	69323	5th & Columbia St	Newport	KY	41071	39.090926	-84.496503							x	UST
20	15	Campbell Co Jail	71696	601 Central Ave	Newport	KY	41071	39.08865	-84.496734							x	UST
21	D10	City Of Covington Parking Lot (Former Gas Station)	66397	Scott St & Park Pl	Covington	KY	41011	39.087851	-84.509828							x	UST
22	J47	Southern Graphics Systems Inc	110000835000	30 W 4th St	NEWPORT	KY	41071	39.09137	-84.497			x					RCRA
23	E13	Bension Inc	69238	2nd & Greenup	COVINGTON	KY	41011	39.089778	-84.508567							x	UST
24	W103	Newport Steel Corp Finishing Plant	0	9th & Lowell	Newport	KY	41071	39.082852	-84.500586			x			KY SHWS		RCRA
25	65, 122	Newport Gas Co	100840903	Elm & Lowell, 910 Lowell	Newport	KY	41071	39.084801	-84.501776						CERCLIS Non-NPL, EDR Manufactured Gas Plants		Other
26	34	Dempsey Auto Service	0	509 W 7th St	Newport	KY	41071	39.086183	-84.501246						EDR US Hist Auto Stat		EDR US Hist Auto Station
26		Hickman Services LLC	0	525 W 6th St	Newport	KY	41071	39.086338	-84.502396						Auto Salvage		Other
27		Sumerel Tire Services/AcuTread	0	700 Brighton St	Newport	KY	41071	39.085804	-84.501062						Manufacturing		Other
28		Hi-Gear	0	515 W 7th St	Newport	KY	41071	39.085886	-84.502046						Manufacturing		Other

ATTACHMENT 4

NATIONAL PARK SERVICE
LWCF (SECTION 6(f)) LISTS FOR CAMPBELL AND KENTON COUNTIES

United States Department of the Interior
National Park Service
Land & Water Conservation Fund

Detailed Listing of Grants Grouped by County

KENTUCKY – 21

Grant ID & Element	Type	Grant Sponsor	Amount	Date Approved	Exp. Date	Status	Grant Element Title	Cong. District

Today's Date: 9/18/2015

CAMPBELL

6/28/19726/30/1975D	CITY OF CRESTVIEW	$3,903.90	C 4	CRESTVIEW PLAYGROUND ADDITION				181 – XXX
9/13/197212/31/1976C	CAMPBELL COUNTY	$203,614.93	C 4	CAMPBELL COUNTY PARK EXPANSION				185 – XXX
4/19/197312/31/1975C	CITY OF BELLEVUE	$5,925.05	C 4	O'FALLON MINI PARK				207 – XXX
3/1/197412/31/1978D	CITY OF FT. THOMAS	$141,603.83	C 4	SOUTH TOWER PARK				256 – XXX
2/6/197512/31/1980D	CITY OF DAYTON	$35,878.71	C 4	VON BOKERN PARK				296 – XXX
5/4/19766/30/1982D	CITY OF COLD SPRING	$25,000.31	C 4	COLD SPRING PARK				396 – XXX
8/9/19776/30/1980D	CITY OF NEWPORT	$50,040.35	C 4	VETERANS MEMORIAL PARK				470 – XXX
12/16/197712/31/1979	CITY OF BELLEVUE	$6,475.86	C 4	BELLEVUE PARKS DEVELOPMENT				504 – XXX
7/28/197812/31/1980C	CITY OF SOUTHGATE	$35,646.86	C 4	SOUTHGATE TENNIS COURTS				550 – XXX
3/26/19793/31/1984D	CITY OF BELLEVUE	$10,467.97	C 4	BELLEVUE PARK DEVELOPMENT				593 – XXX
7/15/19806/30/1985D	CITY OF DAYTON	$75,765.04	C 4	DAYTON CITY PARK				675 – XXX
6/30/19806/30/1985D	CAMPBELL COUNTY	$112,290.25	C 4	A. J. JOLLY PARK GOLF COURSE A.I.S.				676 – XXX
2/18/19811/31/1986D	CITY OF FT. THOMAS	$166,860.25	C 4	SOUTH TOWER PARK				723 – XXX
2/27/19811/31/1986D	CITY OF HIGHLAND HEIGHTS	$17,287.08	C 4	HIGHLAND HEIGHTS NEIGHBORHOOD PARK				730 – XXX
2/10/19822/28/1986D	CITY OF BELLEVUE	$23,201.58	C 4	GRANDVIEW PARK				739 – XXX
8/17/19839/15/1984D	CITY OF NEWPORT	$8,115.18	C 4	BERNADETTE WATKINS PARK				791 – XXX
8/25/19839/15/1984R	CITY OF SILVER GROVE	$10,620.83	C 4	SILVER GROVE PARK				799 – XXX
2/21/19841/31/1989R	CITY OF BELLEVUE	$11,887.99	C 4	BELLEVUE TENNIS COURTS				846 – XXX
9/5/19849/30/1986D	CITY OF DAYTON	$6,700.32	C 4	DAYTON PAVILLION				880 – XXX
9/28/198410/31/1986D	CITY OF DAYTON	$33,962.19	C 4	SARGEANT PARK				894 – XXX
9/20/19859/30/1987D	CITY OF BELLEVUE	$7,614.00	C 4	TAYLOR AVENUE PARK				942 – XXX
9/5/19869/30/1988D	CITY OF WILDER	$25,020.12	C 4	FREDERICK'S LANDING PARK				972 – XXX
7/13/19886/30/1990D	CITY OF COLD SPRING	$20,082.29	C 4	COLD SPRING PARK				1035 – XXX

7/13/1990	7/31/1993	D	CITY OF ALEXANDRIA	$13,934.84	C 4 ALEXANDRIA PARK 1072 – XXX
6/4/1992	5/31/1994	D	CAMPBELL COUNTY	$3,450.00	C 4 A. J. JOLLY PARK 1113 – XXX
6/16/1993	6/30/1997	D	CITY OF DAYTON	$23,000.00	C 4 MARY INGLES PARK 1131 – XXX
2/13/2002	9/30/2006	A	CITY OF COLD SPRINGS	$33,695.00	C 4 GLENRIDGE NEIGHBORHOOD PARK 1228 – XXX
9/15/2009	7/30/2014	D	CITY OF FT. THOMAS	$30,000.00	C 4 TOWER PARK 1403 – XXX

KENTON

5/6/1971	12/31/1971	A	KENTON COUNTY	$31,346.76	C 4 KENTON COUNTY PARK ADDITION 102 – XXX
6/2/1972	12/31/1973	A	KENTON COUNTY	$77,033.75	C 4 KENTON COUNTY GOLF COURSE-PARK ADD 163 – XXX
3/7/1974	6/30/1978	D	CITY OF ERLANGER	$130,313.62	C 4 SILVER LAKE PARK DEVELOPMENT 248 – XXX
3/7/1974	6/30/1977	A	CITY OF COVINGTON	$94,589.44	C 4 ROSEDALE PARK ACQUISITION 253 – XXX
3/15/1974	6/30/1977	D	KENTON COUNTY	$116,598.73	C 4 KENTON COUNTY PARK 254 – XXX
4/23/1976	6/30/1979	D	CITY OF COVINGTON	$292,377.62	C 4 ROSEDALE PARK SWIMMING POOL 398 – XXX
5/24/1976	6/30/1979	D	KENTON COUNTY	$23,526.45	C 4 LICKING RIVER PARK 408 – XXX
5/11/1978	6/30/1983	C	CITY OF COVINGTON	$687,545.81	C 4 GOEBEL PARK 541 – XXX
3/7/1979	1/31/1984	D	KENTON COUNTY	$29,888.52	C 4 BANKLICK WOODS PARK 588 – XXX
4/26/1979	4/30/1984	D	KENTON COUNTY	$197,958.70	C 4 KENTON COUNTY GOLF COURSE 604 – XXX
6/29/1979	5/31/1984	D	CITY OF LUDLOW	$12,511.94	C 4 LUDLOW MEMORIAL PARK 618 – XXX
5/20/1980	2/28/1985	C	CITY OF FT. MITCHELL	$192,869.96	C 4 FORT MITCHELL CITY PARK 663 – XXX
10/25/1983	9/30/1988	D	CITY OF FT. MITCHELL	$6,220.13	C 4 GENERAL ORMSBY MITCHELL PARK 815 – XXX
2/21/1984	2/28/1989	D	CITY OF COVINGTON	$12,021.92	C 4 MEINKIN FIELD IMPROVEMENTS 848 – XXX
9/5/1985	8/31/1987	D	CITY OF COVINGTON	$45,465.22	C 4 COVINGTON PARKS DEVELOPMENT 937 – XXX
10/24/1986	11/30/1988	C	CITY OF ELSMERE	$31,457.02	C 4 ELSMERE COVERED BRIDGE PARK 989 – XXX
7/26/1988	7/21/1990		CITY OF FT. MITCHELL	$23,466.12	C 4 GENERAL ORMSBY MITCHELL PARK 1036 – XXX
9/13/1989	9/30/1991	D	CITY OF COVINGTON	$23,000.00	C 4 COVINGTON PARK COMPLEX 1063 – XXX
7/30/1993	7/31/1995	D	CITY OF LUDLOW	$11,500.00	C 4 TIMMY CURD MEMORIAL PARK 1145 – XXX
8/13/1993	7/31/1996	D	CITY OF COVINGTON	$23,000.00	C 4 DEVOU PARK PLAYGROUND 1147 – XXX
8/11/2003	7/31/2008	D	CITY OF COVINGTON	$79,005.00	C 4 ROSEDALE PARK 1277 – XXX
8/25/2006	7/30/2011	D	CITY OF LUDLOW	$50,000.00	C 4 LUDLOW MEMORIAL PARK 1354 – XXX
4/28/2008	7/30/2012	D	CITY OF CRESCENT SPRINGS	$7,150.50	C 4 CRESCENT SPRINGS COMMUNITY PARK 1384 - XXX

Highlighted row indicates resource identified within KY 8 Licking River Bridge study area

ATTACHMENT 5

AREAS OF AIR QUALITY CONCERN IN KENTUCKY

- PM 2.5 [1997 Standard] and 8-Hour Ozone [2008] (2013)
- SO2 [2010] (2015)

Areas of Air Quality Concern in KY: Nonattainment and Maintenance Areas

1997 PM 2.5:

- Maintenance
- Nonattainment

2008 8-hour ozone:

- Nonattainment Area
- Unclassifiable / Attainment Area

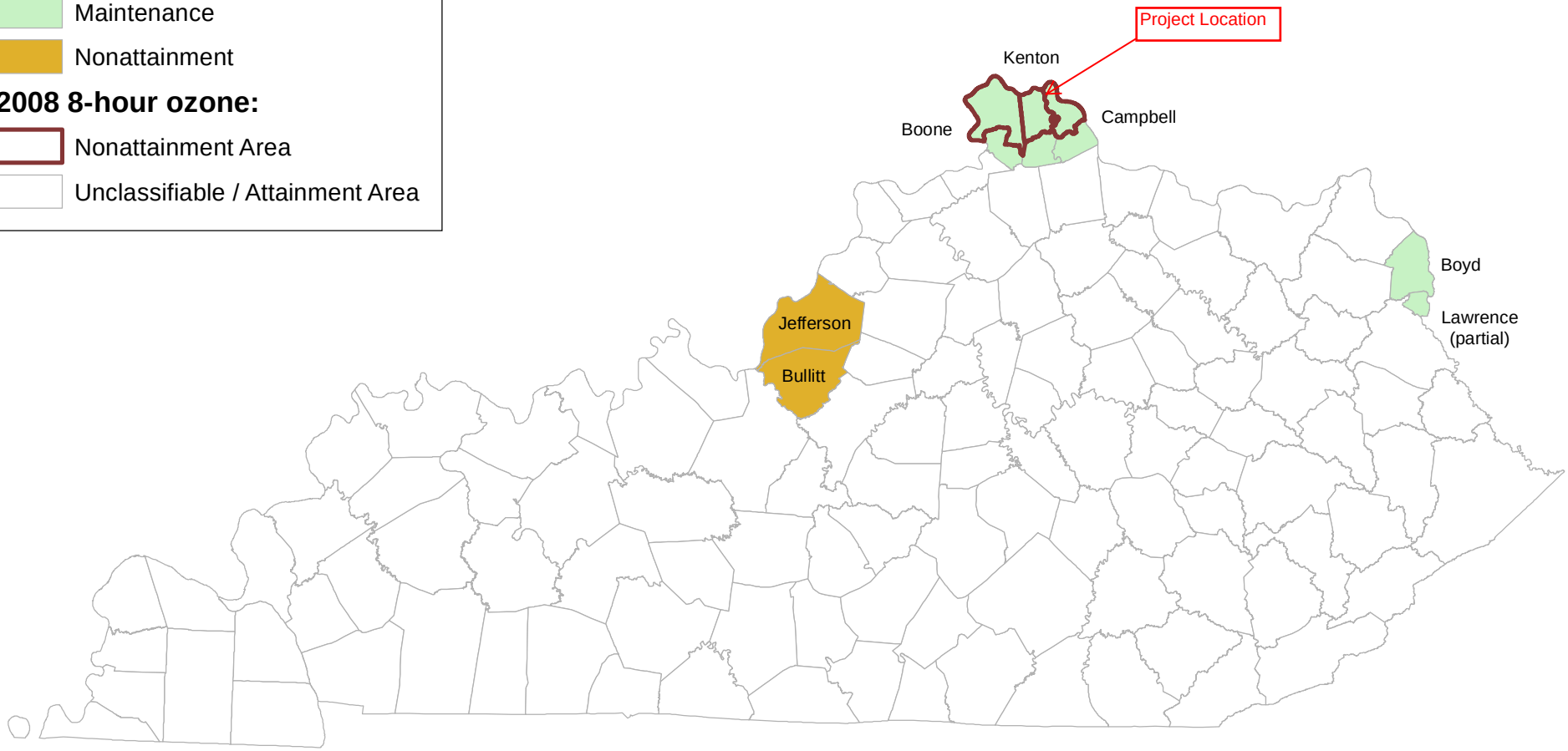

As of October 2013

Kentucky SO2 Nonattainment Areas (2010 Standard)

1/30/2015

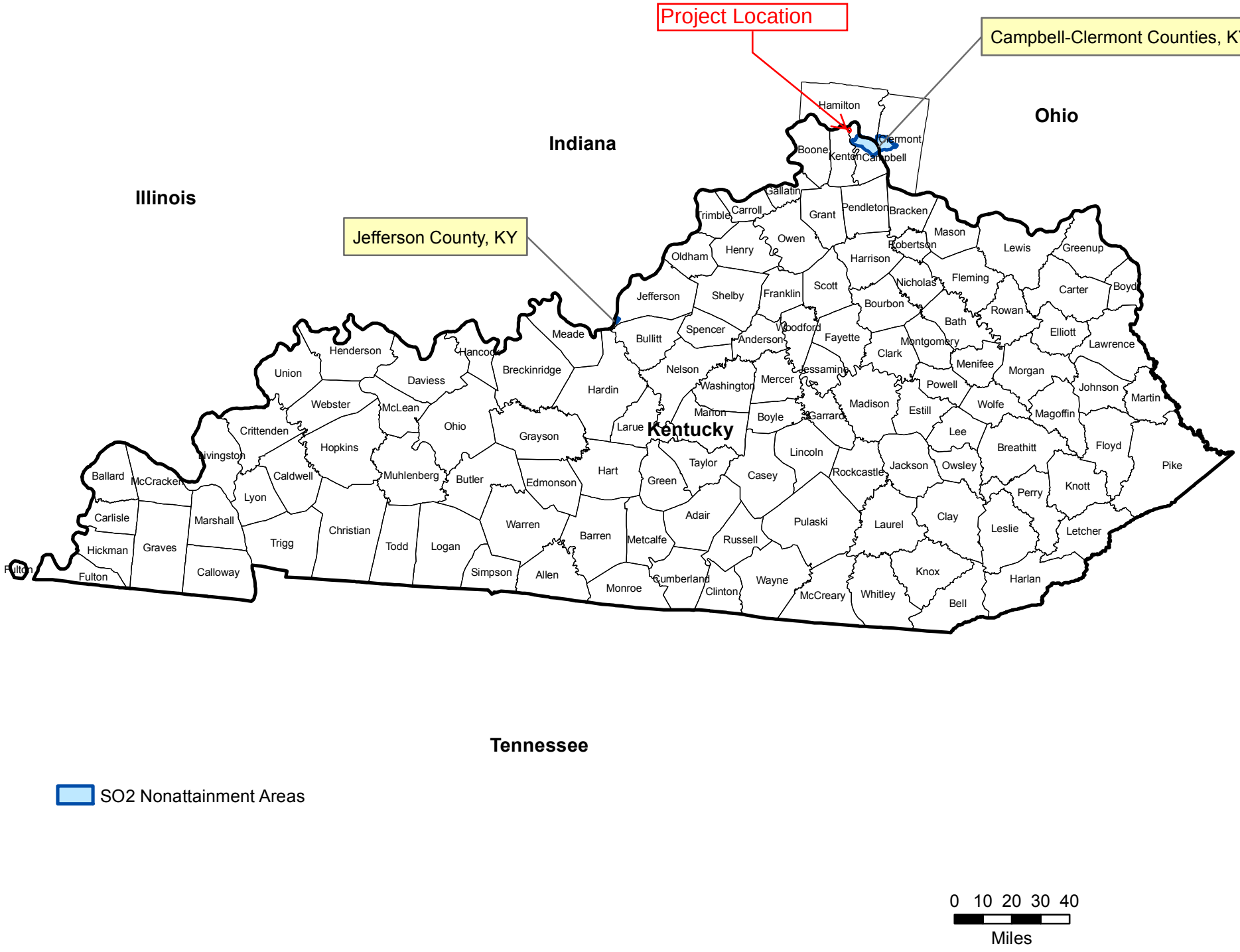

ATTACHMENT 6

ENVIRONMENTAL JUSTICE

- EJ Analysis
- 2010 Census – Census Tract Reference Map for Study Area and Vicinity

Environmental Justice Analysis

The following Environmental Justice Analysis was completed utilizing the socioeconomic data from the 2010 US Census, as presented in the *KY-8 Licking River Bridge Scoping Study, Kenton and Campbell Counties Socioeconomic Study* prepared for this project.

Table 3. EJ Populations

EJ Population	United States	Kentucky	Kenton County	Campbell County	Census Tracts				
					Campbell County 501		Campbell County 532	Kenton County 670	
					Block Group 1	Block Group 2	Block Group 1	Block Group 1	Block Group 3
Minority	34.7%	23.9%	10.4%	7.2%	26.5%	29.5%	21%	18.7%	5.2%
Low Income	14.8%	18.8%	13.7%	13.0%	24%	44%	32.5%	13.7%	27.1%

Sources: US Census, American Community Survey (ACS) 5-year data (2009-2013) from *KY-8 Licking River Bridge Scoping Study, Kenton and Campbell Counties; Socioeconomic Study.*

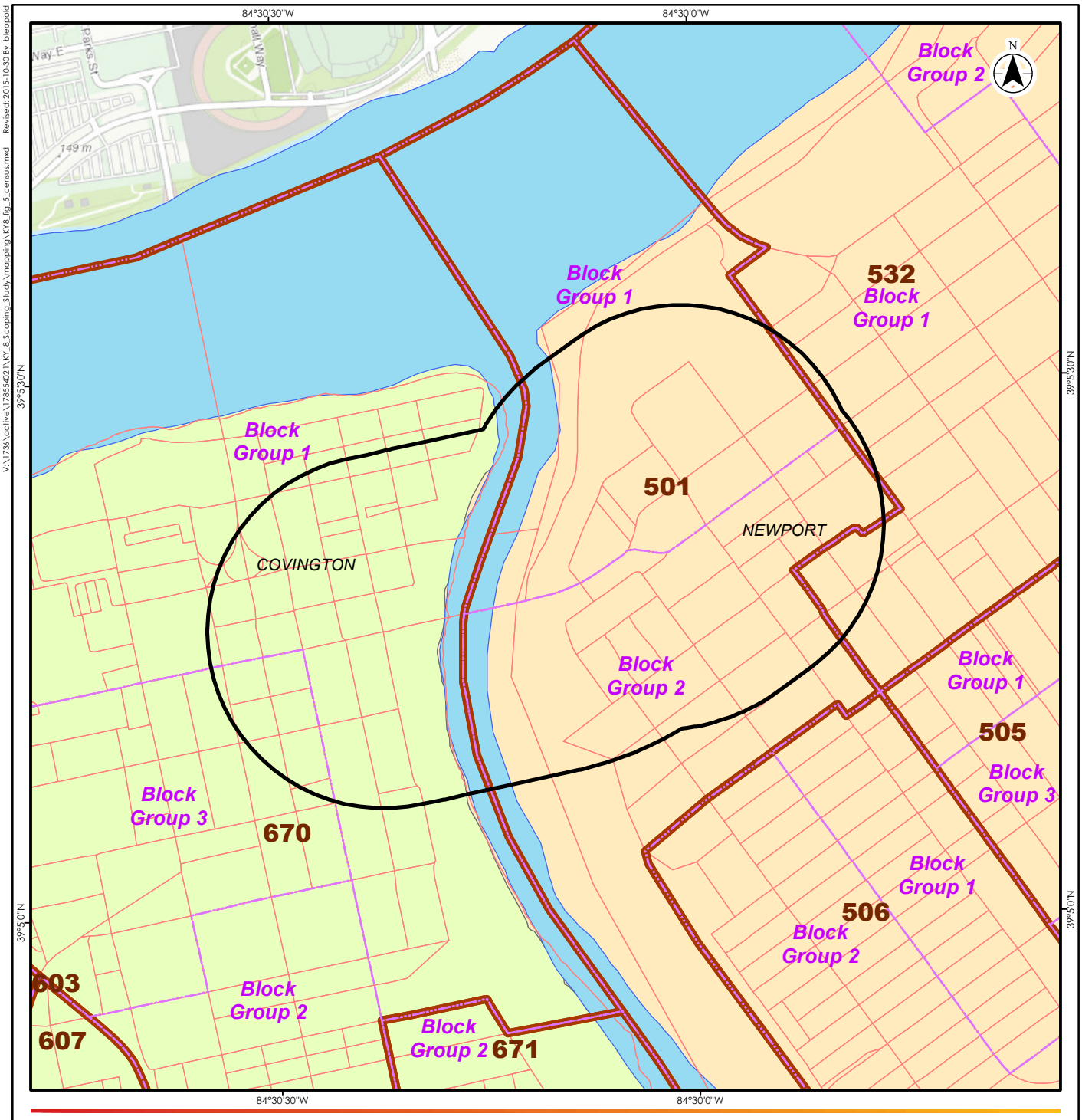

Notes
1. Coordinate System: NAD 1983 StatePlane Kentucky FIPS 1600 Feet
2. Base features produced from project design elements.
3. Service Layer Credits: Sources: Esri, HERE, DeLorme, USGS, Intermap, increment P Corp., NRCAN, Esri Japan, METI, Esri China (Hong Kong), Esri (Thailand), MapmyIndia, © OpenStreetMap contributors, and the GIS User Community
Sources: Esri, DeLorme, HERE, TomTom, Intermap, increment P Corp., GEBCO, USGS, FAO, NPS, NRCAN,

Stantec

Project Location
KY 8 from KY 9 to KY 17
Campbell and Kenton Counties, Kentucky

178554021
Prepared by BL on 2015-09-08

Client/Project
Environmental Overview
KY 8 Licking River Bridge Scoping Study
KYTC Item #6-1086.00

Figure No.
Attachment 6

Title
2010 Census - Census Tract Reference Map for Study Area

V:\1736\active\178554021\KY_8_Scoping_Study\mapping\KY8_fig_5_census.mxd Revised: 2015-10-30 By: bleopold

ATTACHMENT 7

CULTURAL AND HISTORIC RESOURCES

- An Archaeological Records Review for the KY 8 Licking River Bridge Replacement in Campbell and Kenton Counties, Kentucky (Item No. 6-1086.00), CRA Project No.: K15S016, Prepared by Cultural Resource Analysts, Inc. (CRA), October 27, 2015 [EXCERPT; full report may contain sensitive and confidential information]
- Cultural Historic Records Review and Windshield Survey for the Proposed KY 8 Licking River Bridge Replacement in Campbell and Kenton Counties, Kentucky, CRA Project Number: K15S015, Prepared by Cultural Resource Analysts, Inc. (CRA), October 28, 2015

Contract Publication Series 15-388

EXCERPT

An Archaeological Records Review for the KY 8 Licking River Bridge Replacement in Campbell and Kenton Counties, Kentucky (Item No. 6-1086.00)

Prepared by:
Thomas H. McAlpine, Jr., RPA, and Alexandra D. Bybee, RPA
With a contribution by Katherine E. McKinney

Cultural Resource Analysts, Inc.
151 Walton Avenue
Lexington, Kentucky 40508
CRA Project No.: K15S016
October 27, 2015

Project Description

In October 2015, Cultural Resource Analysts, Inc. (CRA), personnel completed an archaeological records review for the proposed KY 8 Licking River bridge replacement in Campbell and Kenton Counties, Kentucky (Item No. 6-1086.00). The review was conducted at the request of Brian Aldridge of Stantec Consulting Services, Inc., on behalf of the Kentucky Transportation Cabinet (KYTC). The KYTC is exploring options to replace the KY 8 (Fourth Street) bridge over the Licking River on the Campbell and Kenton County line. This bridge provides a critical multimodal link between the communities of Covington and Newport, Kentucky. CRA is conducting this archaeological records review as part of the required environmental documentation. The study area that comprised the records review consisted of an approximately 610 m (2,000 ft) wide corridor, centered on existing KY 8 from KY 17 in Covington to KY 9 in Newport (Figure 1). The distance along KY 8 from KY 17 to KY 9 is approximately 885 m (2,904 ft). In total, the study area encompasses approximately 69.4 ha (171.5 acres) of land. Elevations for portions of the study area range from approximately 145 to 159 m (475 to 523 ft) above mean sea level (AMSL).

Records Review

A search of records maintained by the National Register of Historic Places (NRHP) (available at: http://nrhp.focus.nps.gov/natreghome.do?searchtype=natreghome) and the Office of State Archaeology (OSA, registration number not assigned) was conducted to: 1) determine if the study area had been previously surveyed for archaeological resources; 2) identify any previously recorded archaeological sites that were situated within the study area; 3) provide information concerning what archaeological resources could be expected within the study area; and 4) provide a context for any archaeological resources recovered within the study area. The NRHP records indicated that no archaeological sites listed on the NRHP were situated within the current study area.

OSA Geographic Information Systems data requested by CRA on October 1, 2015, was returned on October 5, 2015. The results were researched by Katherine McKinney of CRA at the OSA on October 6, 2015. The results of the OSA records review are depicted in Figure 1. The work at the OSA consisted of a review of professional survey reports and records of archaeological sites located within and/or adjacent to the study area. The study area is within the Covington (United States Geological Survey [USGS] 1981 [Photorevised 1987]), and Newport (USGS 1983 [Photorevised 1987]), Kentucky-Ohio, 7.5-minute series topographic quadrangles.

Kentucky Office of State Archaeology
University of Kentucky, 1020A Export Street, Lexington, KY 40506
Phone:859-257-1944 Fax:859-323-1698 email:ky-osa@lsv.uky.edu
Confidential Information
Not for Public Release

Request Coversheet

Date Request Processed: 10/1/2015

Project Registration Number: Preliminary Request

Paid via: ☐ Check (Check No.:)

☒ Credit Card (Transaction ID: 74100027084096.741)

If you have any questions, please contact KyOSA at (859)257-1944 or ky-osa@lsv.uky.edu.

cra
cultural resource analysts, inc.

October 28, 2015

Bill Leopold
Environmental Specialist
Stantec
11687 Lebanon Road
Cincinnati, OH 45241-2012

RE: Cultural Historic Records Review and Windshield Survey for the Proposed KY 8 Licking River Bridge Replacement in Campbell and Kenton Counties, Kentucky
CRA Project Number: K15S015
Contract Publication Series: 15-383

Dear Mr. Leopold,

In October 2015, Cultural Resource Analysts, Inc. (CRA), personnel completed a cultural historic records review and windshield survey for the proposed KY 8 Licking River Bridge Replacement in Campbell and Kenton Counties, Kentucky (Figures 1 and 2). The study was conducted at the request of Stantec Consulting Services, Inc., on behalf of the Kentucky Transportation Cabinet (KYTC) in support of the KY 8 Licking River Bridge Scoping Study. The purpose of the Scoping Study is to explore options to replace the KY 8 (Fourth Street) bridge over the Licking River on the Campbell and Kenton County line. This bridge provides a critical multimodal link between the communities of Covington and Newport, Kentucky. Investigations focused on a Study Area defined by the project team to include an approximately 2,000 ft wide corridor centered on existing KY 8 from KY 17 (Greenup Street) in Covington to KY 9 (Central Avenue) in Newport (Figures 1 and 2). The objective of the cultural historic records review and windshield survey was to identify National Register of Historic Places (NRHP) listed, eligible, or potentially significant properties in the Study Area that should be taken into consideration as project plans are developed. At the request of the project team, CRA was particularly focused on properly mapping known historic districts and identifying any additional potential historic districts located in the Study Area or within the larger viewshed of the project. An archaeological study is being conducted by CRA in conjunction with the cultural historic component; it will be submitted under separate cover (McAlpine and Bybee 2015).

CRA personnel completed a records review at the Kentucky Heritage Council (KHC) on October 8 and 15, 2015. GIS data provided by KHC (FY16-2270) indicated that there are 8 previously surveyed sites (CPN 4, 5, 6, 20, 23, 58, 59, and 61) with undetermined NRHP statuses and 1 NRHP-listed historic district (the Newport Courthouse Square Historic District) located within the Study Area in Campbell County and a total of 30 previously surveyed individual sites and 3 historic districts located within the Study Area in Kenton County. Eleven of the previously surveyed sites in the Kenton County portion of the Study Area have been reassigned new KHC Historic Resource site numbers, although the KHC GIS continues to utilize the old site numbers.

Corporate Headquarters
151 Walton Avenue
Lexington, KY 40508
office 859.252.4737
fax 859.254.3747
www.crai-ky.com

Therefore, in this report CRA refers to the new, current KHC Historic Resource site numbers but also indicates the previous site numbers. The 30 sites in Kenton County include 4 previously surveyed sites (KECO 16 [old number KEC 16], KEC 35, KECB 22 [KEC 38], and KECR 2 [KEC 136]) with undetermined NRHP statuses; the Hearne House (KECR 3 [KEC 21]), which is listed individually in the NRHP; the Dan Carter Beard House (KECO 18 [KEC 20]), which is designated a National Historic Landmark (NHL); the Champion Ice & Cold Storage Co. (KEC 6), which was removed from the NRHP following its demolition in 1987; the Licking Riverside Historic District, Ohio Riverside Historic District, and Covington Downtown Commercial Historic District; and 23 individually surveyed sites that contribute to these historic districts. These properties are summarized in Tables 2–6. It should also be noted that the City of Covington administers three Historic Preservation Overlay Zones within the Study Area; the boundaries for these zones roughly correspond with the boundaries for the three NRHP-listed historic districts.

The records review included a review of previous cultural historic resource reports on file at KHC. This review identified a total of five previous studies that overlap the Study Area, which are summarized in Table 1. The *Historical and Architectural Survey Baseline Study for the Proposed New Bridge Over the Ohio River Between Covington, Kentucky and Cincinnati, Ohio* report was completed in 1993 by Fred Mitchell of Historic Preservation Associates of Cincinnati, Ohio. The Study Area for the 1993 report overlaps with the Study Area for the proposed KY 8 Licking River Bridge replacement. A portion of the Covington Downtown Commercial Historic District and the Ohio Riverside Historic District overlap with both the 1993 and current Study Areas, but no previously surveyed resources for the 1993 report are included in the current Study Area. The Kenton County Building at 303 Court Street, which is located in the current Study Area, was identified in the 1993 report as less than 50 years of age. The Kenton County Building does not have a KHC Historic Resource site number and does not appear to be individually eligible for listing in the NRHP based upon field observations by CRA staff (Mitchell 1993:23–24).

The one-half-mile radius APE was reduced to a visual APE for the 2005 report entitled *A Cultural Historic Survey Report for Cincinnati Bell Wireless Telecommunications Tower CN-542 in Covington, Kenton County, Kentucky* completed by Margo Warminski of Environment and Archaeology, LLC. While the one-half-mile APE reached into the current Study Area, the reduced visual APE does not overlap with the current Study Area (Warminski 2005). Similar to the previous report, the *2008 Section 106 – Determination of Effect for the Proposed Collocation of Communications Antennas on a Roof Top Newport-CVG-354A 33 East 9th Street* by Lori Davenport-Parker of Civil and Environmental Consultants, Inc., had a one-half-mile APE that extended into the current Study Area but was reduced to a visual APE that did not overlap with the current Study Area (Davenport-Parker 2008). The *FCC Form 621 for the CBW CN-586-04 Collocation at 1 Dave Cowans Drive, Newport, Campbell County, Kentucky* report was completed in 2008 by Jodi Keller of Environmental Resources Management of Cincinnati, Ohio. The original one-quarter-mile APE for the collocation telecommunications equipment at 1 Dave Cowans Drive overlapped with the current Study Area for the proposed KY 8 Licking River Bridge replacement but was reduced to a visual APE immediately surrounding the proposed collocation after consultation with the KHC. The revised visual APE for the 2008 report does not overlap with the Study Area for the proposed KY 8 Licking River Bridge replacement (Keller 2008). Sheldon McLeod of the GPD Group in Akron, Ohio, completed the 2011 *Proposed Collocation at Newport on the Levee Telecommunications Cell Site, Newport, Kentucky* report. The one-half-mile APE for this 2011 report overlapped with the current Study Area for the current proposed KY 8 Licking River Bridge replacement but the visual APE was reduced to the immediate area of the collocation site, which is not in the vicinity of the current proposed Study Area (McLeod 2011).

Additionally, CRA personnel reviewed available reports and inventories regarding historic bridges in Kentucky to identify any past documentation of the KY 8 Licking River Bridge (059B00037N), which has not been formally surveyed for KHC. The 1996–1997 study of *Historic Highway Bridges in Kentucky, 1792-1950*, prepared by Wilbur Smith Associates, Inc., for the Kentucky Transportation

Cabinet, lists the bridge and identifies it as eligible for listing in the NRHP (Hudson 1997). More recently, the bridge was documented in the *Assessment of Kentucky's Historic Truss Bridges*, prepared by the University of Kentucky, College of Engineering's Kentucky Transportation Center in 2013. As described in that report, the bridge, known as the Veterans Memorial Bridge, was constructed in 1936. It is composed of a polygonal Warren through truss with verticals, two Warren deck truss spans, and 11 girder spans. The bridge is 1,002 ft long with a maximum span of 250 ft and a deck width of 36 ft. The report also states that the bridge appears eligible for listing in the NRHP (O'Connell et al. 2013).

Trent Spurlock and Sarah Reynolds of CRA completed the windshield survey on October 21, 2015, noting the current condition of previously surveyed resources and identifying undocumented resources and assessing them for potential significance. Both individual resources and larger neighborhoods and potential historic districts were assessed during the survey. The NHL-designated Dan Carter Beard House (KECO 18 [KEC 20]), associated with one of the principal creators of the Boy Scouts, and the NRHP-listed Hearne House (KECR 3 [KEC 21]), an imposing residence associated with a prominent local business person, are extant and retain those characteristics that make them designated and/or eligible for listing in the NRHP. Four NRHP-listed historic districts are partially situated in the Study Area for the proposed KY 8 Licking River Bridge replacement, three on the west side of the river in Covington (Ohio Riverside Historic District; Licking Riverside Historic District; and the Covington Downtown Commercial Historic District) and one (Newport Courthouse Square Historic District) at the northeastern boundary of the Study Area in Newport. The boundaries of these districts in the vicinity of the proposed project remain appropriate, and previously recorded contributing resources retain integrity and continue to contribute to each of the three NRHP-listed historic districts. No additional potential historic districts were identified by the windshield survey.

During the windshield survey, CRA's architectural historians noted the locations of four additional potentially significant resources in Kenton County, which are briefly described and pictured in Table 4 and mapped on Figures 1 and 2. One of these resources, the KY 8 Licking River Bridge, has not been previously surveyed and does not have a KHC Historic Resources site number, although previous bridge inventories indicate that it is eligible for listing in the NRHP. The remaining three potentially significant resources have been previously identified with an "undetermined" NRHP status in KHC's database. CRA recommends that one (KECO 16 [KEC 16]) potentially contributes to the Ohio Riverside Historic District and two (KEC 35 and KECB 22 [KEC 38]) potentially contribute to the Downtown Commercial Historic District.

Two of the previously identified resources in the KHC GIS indicated (CPN 20 and KECR 2 [KEC 136]) as having an undetermined NRHP status are included in Table 5. During the windshield survey CRA's architectural historians identified site CPN 20 in Newport and it appears much as it did when previously reported and thus remains ineligible for listing in the NRHP. During the windshield survey it was determined that Site KECR 2 (KEC 136) is located outside the current Study Area. In addition, CRA architectural historians identified the locations of seven previously identified sites (CPN 4, CPN 5, CPN 6, CPN 23, CPN 58, CPN 59, and CPN 61); all in Newport in Campbell County, which are no longer extant (see Table 6). One previously identified resource (KEC 6), according to the KHC GIS, was indicated as removed from the NRHP and demolished in 1987. This resource (KEC 6), situated in Covington, Kenton County, was determined by CRA staff to have actually been located outside the current Study Area when it was extant.

Three previously recorded resources were situated in or very near the Study Area for the KY 8 Licking Bridge replacement according to KHC GIS data, including the NRHP-listed Northern Bank of Kentucky (KEC 37); and the NRHP-eligible Boro Brothers Office Building (KEC 103) and Boro Brothers Confectionary and Saloon (KEC 104). After field inspection by CRA staff, all three were determined to have been located outside the current Study Area. The NRHP-listed Northern Bank of Kentucky (KEC 37) is extant, but the other two previously identified resources (KEC 103 and KEC 104) are no longer extant.

As previously noted, portions of three existing NRHP-listed historic districts are situated in the Study Area for the proposed KY 8 Licking River Bridge replacement in Covington: Ohio Riverside Historic District; Licking Riverside Historic District; and the Covington Downtown Commercial Historic District. One historic district, the Newport Courthouse Square Historic District, is situated on the east side of the river, just slightly overlapping the northeastern boundary of the Study Area. The Ohio Riverside Historic District is roughly bounded by the Licking River to the east, East Fourth Street to the south, the Ohio River to the north, and Sanford Alley to the west with an extension to the west to Court Avenue. The historic district is primarily comprised of residential and commercial structures exhibiting various forms and stylistic attributes from the second half of the nineteenth century (Figures 3–5). Parking lots and twentieth- and early-twenty-first-century infill can also be found in the historic district. The Licking Riverside Historic District is bounded to the north by East Fourth Street, by the Licking River to the east, East Eighth Street to the south, and generally by Greenup Street and Tobacco Alley to the west. This historic district is primarily filled with single and multi-family dwellings dating to the second half of the nineteenth and first half of the twentieth century (Figures 6–8). Only a small portion of the Covington Downtown Commercial Historic District is located in the west and southwest sections of the Study Area for the proposed KY 8 Licking River Bridge replacement. This small area of the overall historic district includes nineteenth-century commercial structures and the Masonic Hall (KECB 22 [KEC 38]), but also parking lots and infill from the second half of the twentieth century (Figures 9–10). Only the southwestern edge of the Newport Courthouse Square Historic District falls within the Study Area. This part of the district includes the rear yard of the courthouse, located behind a large rear addition. No contributing resources within the district fall within the Study Area. The boundaries for the four NRHP-listed historic districts situated partially in the Study Area for the KY 8 Licking River Bridge are appropriate at this time and do not need to be altered. Although the CRA architectural historians recognize modifications have taken place in that portion of the Covington Downtown Commercial Historic District within the Study Area, the existing NRHP boundary for the historic district continues to encompass an area that maintains its historic character and this portion of the district retains integrity for listing in the NRHP as a historic district.

Generally, there were few intact cultural historic sites observed in the eastern portion of the Study Area in Newport, Campbell County. Historically, the area has been densely populated and many historic structures and residences have been demolished. An earthen floodwall has been constructed along the Licking River in this portion of the Study Area and most of the structures have been demolished in the northeastern portion of the Study Area east of the Licking River and north of KY 8 (Figures 11–12). In the extreme northeast portion of the Study Area are two-story multi-family housing units constructed after 1960. To the immediate south of the eastern approach spans of the KY 8 Licking River Bridge are multi-family housing units dating to between 1949 and 1960 and another group dating to after 1960. The Public Housing in the United States NRHP Multiple Property Submission covers public housing from 1933 to 1949, which is prior to the construction of the housing units in the Study Area (Lusignan et al. 2004). It is very doubtful the multi-family housing units in Newport are eligible for listing in the NRHP, although additional research may be warranted, as portions are adjacent to the existing eastern approach and eastern spans of the bridge. The south and southeastern portion of the Study Area in Newport is primarily comprised of multi-family apartment complexes dating to the second half of the twentieth century (Figures 13–14). Commercial/industrial establishments are situated at the southwestern terminus of W. 6th Street. Most of the remaining historic housing stock in the Study Area in Newport is situated southeast of West Seventh Street. The remaining resources 50 years of age or older observed in this portion of Study Area are generally late-nineteenth- and early- to mid-twentieth-century residences. Most of these resources have numerous alterations or have deteriorated to an extent that they have diminished integrity and are unlikely to be eligible for listing in the NRHP (Figure 15). The windshield survey did not identify any structures in the eastern portion of the Study Area that appear individually eligible for listing in the NRHP, nor did it identify any potential historic districts.

The Study Area is more than adequate as a cultural historic APE for the proposed project as examined during the windshield survey. The western portion of the Study Area in Covington, Kenton County includes portions of three NRHP-listed historic districts. Two of the historic districts, the Ohio Riverside and Licking Riverside Historic Districts, are adjacent to the KY 8 Licking River Bridge. The western banks of the Licking River are lined with mature trees, obscuring the bridge from all but the closest dwellings in the adjacent historic districts (Figure 16). A two-story, flat-roof, government building constructed between 1949 and 1960 is the closest structure to the bridge in the Ohio Riverside Historic District (Figure 17) and this structure would be non-contributing to the historic district. To the south of this structure, on the opposite side of KY 8 (East Fourth Street) in the Licking Riverside Historic District, is a paved parking lot with a mortared stone wall along the sidewalk aligned with East Fourth Street. The clearest views of the bridge from the western side would be from the two-and-one-half-story dwelling on the northwest corner of East Fourth and Garrard Streets (in the Ohio Riverside Historic District) and south across the street from the Senator Richard P. Ernst House (KEC 176) at 405 Garrard Street in the Licking Riverside Historic District. Even from these two structures the bridge is partly to mostly obscured from view. The only direct views of the bridge is from the sidewalks aligned along either side of East Fourth Street (Figure 18) because of the mature vegetation, the built environment, and the distance of most of the buildings in the three historic districts from the KY 8 Licking River Bridge.

The east bank of the Licking River in Newport, Campbell County is also aligned with mature vegetation and trees, although the coverage is not as dense as along the opposite bank. The east bank is also lower than the west bank in Covington, Kenton County. With less vegetation coverage, the lower bank (therefore the bridge is higher from grade than on the west bank), and the loss of building stock, the bridge is more visible within the Newport portion of the Study Area (see Figures 11 and 12). As described previously, multi-family housing units dating to the second half of the twentieth century are located in the extreme northeast portion and to the immediate south of KY 8 (Fourth Street) of the Study Area. The majority of the Newport Courthouse Square Historic District, including the Campbell County Courthouse (CPN 142), is located just outside the northeast edge of the Study Area. A large addition has been constructed within the last eight years to the southwest of the original courthouse that blocks the view from the original block of the building to the KY 8 Licking River Bridge. Effects to other structures in the general area of the courthouse situated outside the Study Area are mitigated by the distance from the existing bridge and their orientation away from the bridge. The historic structures/housing stock dating to the late nineteenth to early twentieth century are found in the southeastern portion of the Study Area in Newport. The density of these structures and their distance obscures the view of the bridge (Figures 19 and 20). Thus, given the character of development along either side of the river, the windshield survey found that the Study Area appropriately encompasses the viewshed of the bridge and accounts for potential effects of the proposed project.

The attached tables and maps detail the extent of the Study Area and the locations and NRHP-eligibility recommendations of the identified resources. Three of the existing historic districts were listed in the NRHP in the 1970s and early 1980s and were not thoroughly surveyed and each individually contributing resource in most instances was not identified in the NRHP nominations. The portion of Newport in the Study Area has been vastly altered in recent decades, but the remaining historic building stock has not been thoroughly surveyed. Since the majority of the Study Area has not been subject to formal cultural historic survey, additional investigations such as a thorough baseline survey of a refined APE may be required as project plans are developed. If you have any questions, please do not hesitate to contact me at your convenience.

Sincerely,

Trent Spurlock
Architectural Historian, Principal Investigator

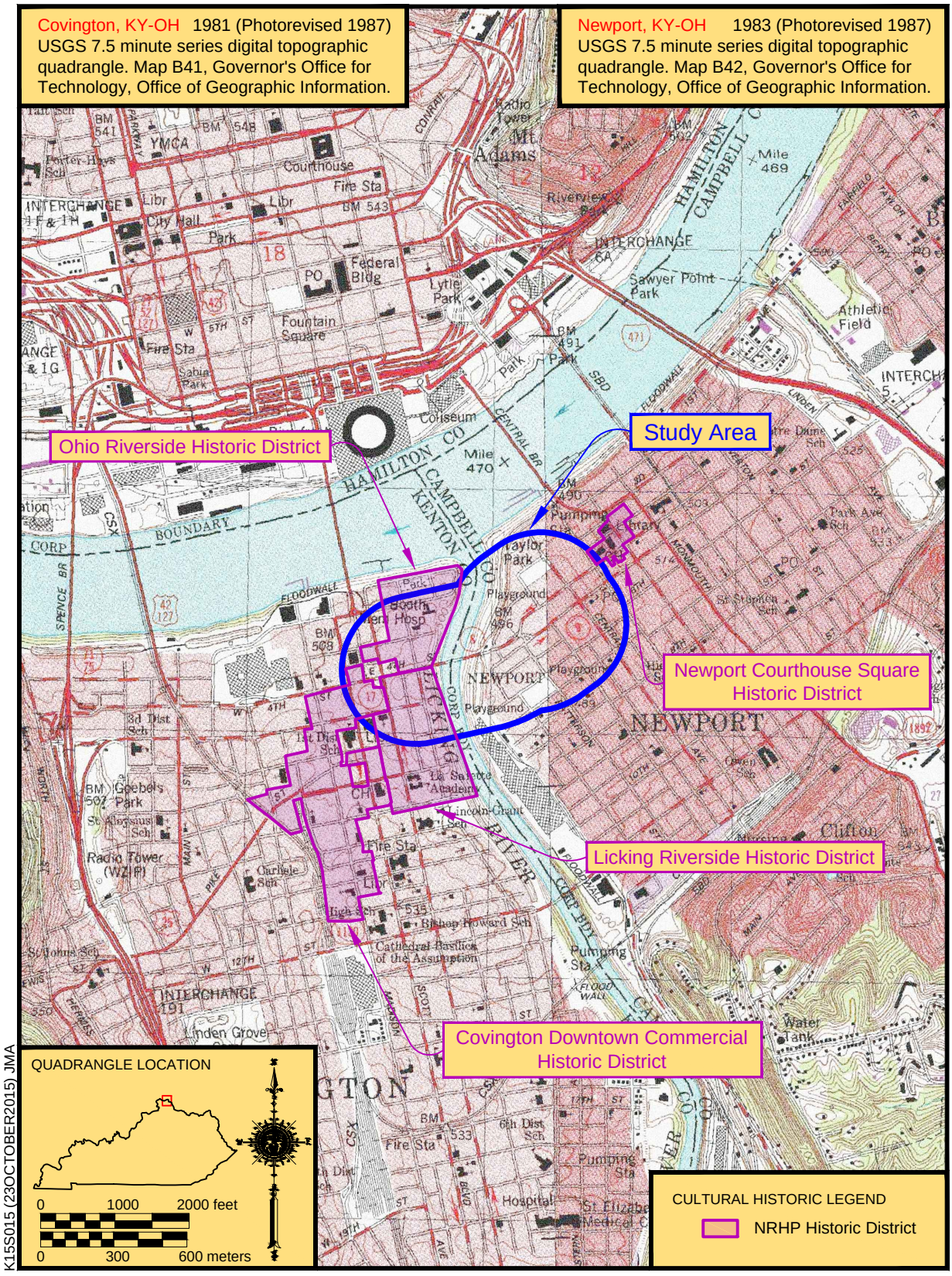

Figure 1. Topographic map depicting the Study Area and the NRHP-listed historic districts.

Ky_KYAPED_2012_1FT 2012
Kentucky Aerial Photography and Elevation Data (KYAPED) Kentucky Division of Geographic Information, Frankfort, Kentucky.

Ohio Riverside Historic District
KEC 17
KECO 16
Covington Downtown Commercial Historic District
KECO 15
KEC 19
KECO 17
Newport Courthouse Square Historic District
NECO 10
NECO 7
KECO 18
NECO 11
KY 8 Bridge
NECO 12
CPN 59
KECO 1
KECO 9
CPN 23
KECO 3
KECO 8
KECO 5
CPN 20
KECO 6
KEC 13
KECO 4
KEC 176
KECO 2
KECR 9
KECB 22
CPN 4
CPN 5
KECR 3
CPN 6
KEC 35
KEC 175
CPN 61
CPN 58
KECR 7
KECR 13
KECR 12
Licking Riverside Historic District

LEGEND
- Cultural Historic APE
- Demolished Previously Surveyed Site
- Individually Listed or Contributing to NRHP-listed Historic Districts
- National Historic Landmark
- NRHP Historic District
- Potentially Significant Site
- Previously Surveyed Site

0 200 400 feet
0 50 100 meters

K15S015 (23OCTOBER2015) JMA

Figure 2. Aerial depicting the Study Area, the NRHP-listed historic districts, and previously identified and potentially significant resources.



Figure 3. Overview of the Ohio Riverside Historic District, looking north-northwest from East Fourth and Garrard Streets.



Figure 4. Overview of Second Empire apartment building along East Third Street in the Ohio Riverside Historic District, looking southeast.



Figure 5. Overview of the Ohio Riverside Historic District at intersection of East Second and Garrard Streets, looking southeast.



Figure 6. Overview of Licking Riverside Historic District at intersection of East Fourth and Garrard Streets, looking southeast.



Figure 7. Overview of Licking Riverside Historic District along Garrard Street between East Fifth and East Sixth Streets, looking southeast.



Figure 8. Overview of the Licking Riverside Historic District at intersection of East Fifth and Sanford Streets, looking northwest.



Figure 9. North elevation of Masonic Hall (KECB 22 [KEC 38]) on Scott Boulevard in the Covington Downtown Commercial Historic District, looking south.



Figure 10. West side of Scott Boulevard between East Fourth and East Fifth Streets in the Covington Downtown Commercial Historic District, looking northwest.



Figure 11. Overview from Central Avenue northwest of West Fourth Street in Newport looking across empty lots to the KY 8 Bridge.



Figure 12. View from the floodwall looking northeast across the empty lots of the northern portion of the study area in Newport.



Figure 13. Looking northeast to multi-family housing units at the corner of Brighton and West Sixth Streets in Newport.



Figure 14. Five-story apartment building at 411 West Seventh Street in the study area in Newport, looking southeast.



Figure 15. Overview in the Newport portion of the study area of Liberty Street at intersection with West Sixth Street, looking southeast.



Figure 16. View looking north along the Licking River from the KY 8 Licking River Bridge.



Figure 17. Looking northeast at intersection of KY 8 (East Fourth) and Garrard Streets to the non-contributing government building.



Figure 18. Overview to the bridge from near intersection of East Fourth Street and Sanford Street, looking east-northeast.



Figure 19. Overview to the bridge looking northwest from the southwest terminus of West Sixth Street.



Figure 20. Overview to bridge looking northwest from intersection of Patterson and West Seventh Streets.

Table 1. Previous Cultural Historic Investigations within the Study Area.

Report Title	Report Author and Associated Company	Prepared For	Report Date	Associated Surveyed Resources in Study Area
Campbell County				
A Cultural Historic Survey Report for Cincinnati Bell Wireless Telecommunications Tower CN-542 in Covington, Kenton County, Kentucky	Margo Warminski, Environment and Archaeology, LLC	Environmental Resources Management	2005	None
Section 106 - Determination of Effect for the Proposed Collocation of Communications Antennas on a Roof Top Newport-CVG-354A 33 East 9th Street	Lori Davenport-Parker, Civil & Environmental Consultants, Inc.	Cricket Communications	2008	None
FCC Form 621 for the CBW CN-586-04 Collocation at 1 Dave Cowans Drive, Newport, Campbell County, Kentucky	Jodi Keller, Environmental Resources Management	Cincinnati Bell Wireless	2008	None
Proposed Collocation at Newport on the Levee Telecommunications Cell Site, Newport, Kentucky	Sheldon McLeod, GPD Group	AT&T Mobility	2011	None
Kenton County				
Historical and Architectural Survey Baseline Study for the Proposed New Bridge over the Ohio River between Covington, Kentucky and Cincinnati, Ohio	Fred Mitchell, Historic Preservation Associates	U.S. Department of Transportation, Federal Highway Administration, and Kentucky Transportation Cabinet, Kentucky Department of Highways	1993	None

Table 2. Individual NRHP-Listed Properties within the Study Area.

Site/Survey #	Resource Name	Address/location	NRHP Status	Condition	Photo
Campbell County					

Kenton County					
KECO 18 (old # KEC 20)	Dan Carter Beard House	322 E. 3rd Street	Designated a National Historic Landmark	Generally intact; retains integrity for continued listing in the NRHP.	
KECR 3 (old #KEC 21)	Hearne House	500 Garrard Street	Individually listed in the NRHP	Generally intact; retains integrity for continued listing in the NRHP.	

Table 3. NRHP-Listed Historic Districts and Associated Contributing Sites within the Study Area.

Site/Survey #+A1:F23	Resource Name	Address/location	NRHP Status	Condition	Photo
Campbell County					
Newport Courthouse Square Historic District					
No previously-surveyed contributing resources within the Study Area					
Kenton County					
Licking Riverside Historic District					
KEC 175	John P. Ernst House	501 Garrard Street	Contributing	Retains integrity	
KEC 176	Senator Richard P. Ernst House	405 Garrard Street	Contributing	Retains integrity	
KECR 7 (old # KEC 23)	Union Methodist	501 Greenup Street	Contributing	Retains integrity	
KECR 9 (old # KEC 24)	G W Hamilton House	502 Greenup Street	Contributing	Retains integrity	
KECR 12 (old # KEC 26)	James M. Bullock House	528 Greenup Street	Contributing	Retains integrity	
KECR 13 (old # KEC 25)	Jesse Grant House	518-520 Greenup Street	Contributing	Retains integrity	
Ohio Riverside Historic District					
KEC 17	Laidley Home	404 E. 2nd Street	Contributing	Retains integrity	

KEC 19	Fallis-Lovell House	412 E. 2nd Street	Contributing	Retains integrity	
KECO 1	John W. Stevenson House and Office	314 Greenup Street	Contributing	Retains integrity	
KECO 2	John Dorsel Building	318 Greenup Street	Contributing	Retains integrity	
KECO 3	Jackson Sparrow House and Bakery	322 Greenup Street	Contributing	Retains integrity	
KECO 4	Leathers-Wickemeyer Building	313-315 Greenup Street	Contributing	Retains integrity	
KECO 5	Citizen's Telephone Co. Building	302 Court Street	Contributing	Retains integrity	
KECO 6	Christ-Davis Confectionary	130 Park Place	Contributing	Retains integrity	
KECO 7	William Smith House	213 3rd Street	Contributing	Retains integrity	

KECO 8	Gregg-Thompson Double House	127-129 E. 3rd Street	Contributing	Retains integrity	
KECO 9	Woodford Apartment	303 Greenup Street	Contributing	Retains integrity	
KECO 10	Daniel Savill Double House	217-219 3rd Street	Contributing	Retains integrity	
KECO 11	Alexander Greer Rowhouse	302-306 Greenup Street	Contributing	Retains integrity	
KECO 12	Terrence Tinley House	308 Greenup Street	Contributing	Retains integrity	
KECO 13	F A Prague House	214 E. 4th Street	Contributing	Retains integrity	
KECO 15 (old # KEC 11)	Shinkle Row Houses	224-240 E. 2nd Street	Contributing	Retains integrity	
KECO 17 (old #KEC 18)	Carneal-Southgate House	405 E. 2nd Street	Contributing	Retains integrity	
Covington Downtown Commerical Historic District					
No previously-surveyed contributing resources within the Study Area					

Table 4. Potentially Significant and NRHP-Eligible Sites within the Study Area.

Site/Survey #	Resource Name/Function	Address/location	NRHP Status	Condition	Photo
Campbell County					

Kenton County					
	Bridge 059B00037N	KY 8 over the Licking River	Eligible per Hudson 1997 and O'Connell, Grossardt, and Ripy 2013	Generally intact; retains integrity for listing in the NRHP	
KEC 35	Boone Block	406-422 Scott Boulevard	Currently Undetermined; Contributing to Covington Downtown Commercial Historic District per CRA field observations	Generally intact; under renovation; retains integrity for listing in the NRHP	
KECB 22 (old # KEC 38)	Masonic Hall	401-403 Scott Boulevard	Currently Undetermined; Contributing to Covington Downtown Commercial Historic District per CRA field observations	Generally intact; retains integrity for listing in the NRHP	
KECO 16 (old # KEC 16)	House	326 E. 2nd Street	Currently Undetermined; Contributing to Ohio Riverside Historic District per CRA field observations	Genrally intact; retains integrity for listing in the NRHP	

Table 5. Previously Surveyed Ineligible Sites within the Study Area.

Site/Survey #	Resource Name/Function	Address/location	NRHP Status	Condition	Photograph
			Campbell County		
CPN 20	House	602 Liberty Street	Undetermined in KHC database; Ineligible per CRA field observations because it lacks integrity due to alterations	Good with alterations	
			Kenton County		
KECR 2 (old # KEC 136)	Washington M M and Louisa Lee House	621 Garrard Street	Undetermined in KHC database; incorrectly mapped in KHC GIS; located outside the proposed KY 8 Licking River Bridge replacement study area		

Table 6. Demolished Previously Surveyed Sites within the Study Area.

Site/Survey #	Resource Name/Function	Address/location	NRHP Status	Condition
		Campbell County		
CPN 4	Becker Store	701 Patterson Street	Undetermined in KHC database	Non-extant per CRA field observations
CPN 5	House	704 Patterson Street	Undetermined in KHC database	Non-extant per CRA field observations
CPN 6	Two Commercial Buildings	706-708 Patterson Street	Undetermined in KHC database	Non-extant per CRA field observations
CPN 23	Two Houses	608 and 610 Central Avenue	Undetermined in KHC database	Non-extant per CRA field observations
CPN 58	House	535 W. 6th Street	Undetermined in KHC database	Non-extant per CRA field observations
CPN 59	Commercial Building	139 W. 6th Street	Undetermined in KHC database	Non-extant per CRA field observations
CPN 61	House	428 W. 7th Street	Undetermined in KHC database	Non-extant per CRA field observations
		Kenton County		
KEC 6	Champion Ice & Cold Storage Co.	40 E. 2nd Street (was situated outside the study area)	Removed from NRHP	Demolished in 1987

Bibliography

Davenport-Parker, Lori
2008 Section 106 - Determination of Effect for the Proposed Collocation of Communications Antennas on a Roof Top, Newport-CVG-354A, 33 East 9th Street. Civil & Environmental Consultants, Inc. Franklin, Tennessee.

Hudson, Karen
1997 *Historic Highway Bridges in Kentucky, 1792–1950*. Wilbur Smith Associates, Inc., Lexington, Kentucky.

Keller, Jodi
2008 FCC Form 621 for the CBW CN-586-04 Collocation at 1 Dave Cowans Drive, Newport, Campbell County, Kentucky. Environmental Resources Management, Cincinnati, Ohio.

Lusignan, Paul R., Judith Robinson, Laura Bobeczko, and Jeffrey Shrimpton
2004 Public Housing in the United States, 1933–1949 National Register of Historic Places Multiple Property Submission. National Park Service, Washington, D.C.

McAlpine, Thomas H. and Bybee, Alexandra D.
2015 *An Archaeological Records Review for the KY 8 Licking River Bridge Replacement in Campbell and Kenton Counties, Kentucky (Item No. 6-1086.00)*. Contract Publication Series 15-388. Cultural Resource Analysts, Inc., Lexington, Kentucky.

McLeod, Sheldon
2011 *Proposed Collocation at Newport on the Levee Telecommunications Cell Site, Newport, Kentucky*. GPD Group, Akron, Ohio.

Mitchell, Fred
1993 *Historical and Architectural Survey Baseline Study for the Proposed New Bridge over the Ohio River between Covington, Kentucky and Cincinnati, Ohio*. Historic Preservation Associates, Cincinnati, Ohio.

O'Connell, Lenahan, Ted Grossardt, and John Ripy
2013 *Assessment of Kentucky's Historic Truss Bridges*. Research Report KTC-13-3/SPR 427-11-1F. Kentucky Transportation Center, College of Engineering, University of Kentucky Transportation Center, Lexington, Kentucky.

Warminski, Margo
2005 *A Cultural Historic Survey Report for Cincinnati Bell Wireless Telecommunications Tower CN-542 in Covington, Kenton County, Kentucky*. Environment and Archaeology, LLC, Florence, Kentucky.

ATTACHMENT 8

PHOTO LOG

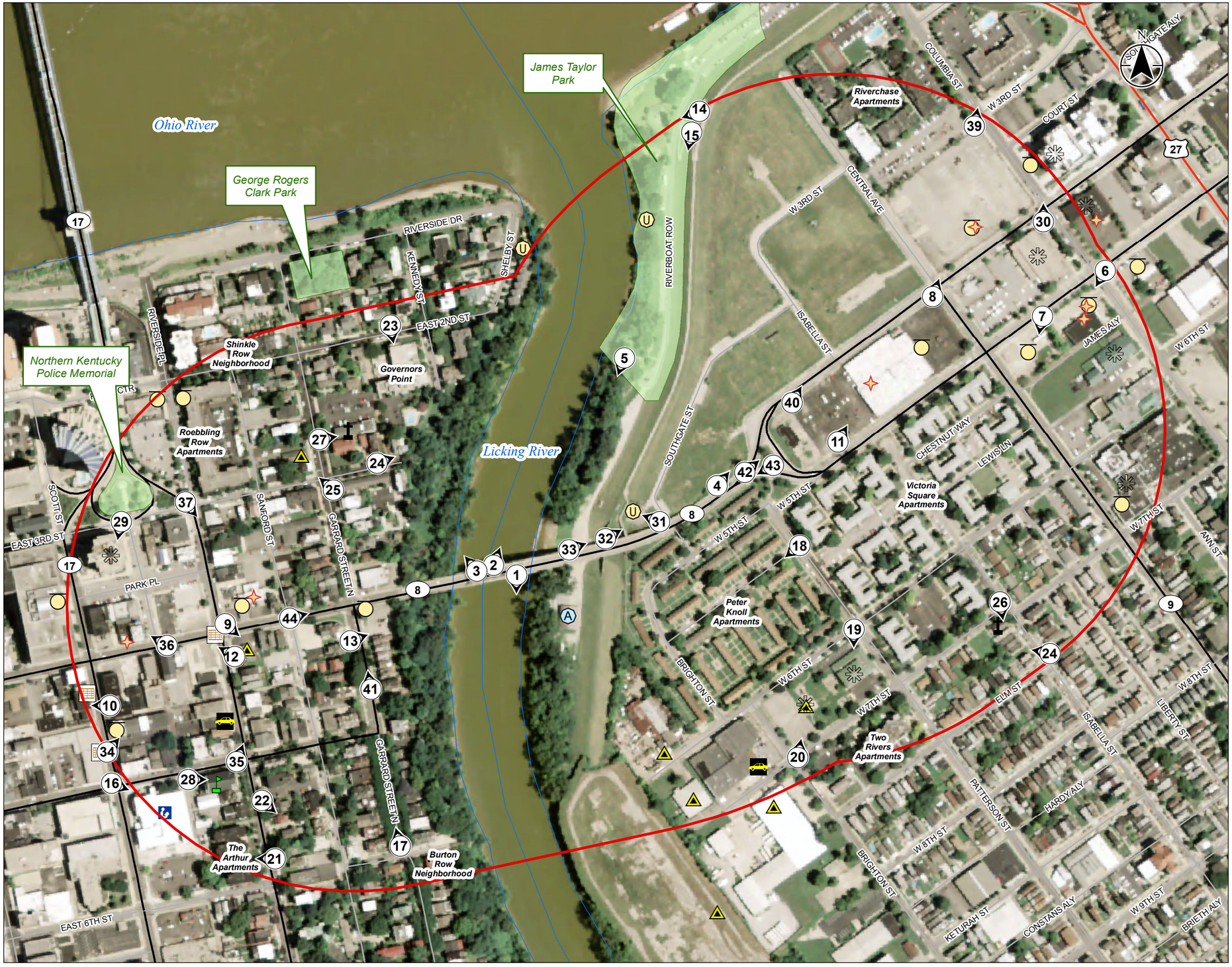

Stantec

Legend

- Study Area
- Photograph Number, Location and Direction
- Streams (NHD)
- Park/Memorial
- Athletic Facility
- College/University
- House of Worship
- Library
- Public Service
- Utility

Hazardous Materials Concerns

- Brownfields (USEPA)
- EDR US Hist Auto Station
- Other Potential Concern
- RCRA record (USEPA)
- UST record (KDWM)

0 200 400 Feet
1:4,200 (At original document size of 11x17)

Notes

1. Coordinate System: NAD 1983 StatePlane Kentucky FIPS 1600 Feet
2. Base features: see Sources and References.
3. Base Imagery: USDA, FSA 1m Imagery Tiles, 2014; ESRI Map Services.



Project Location
KY 8 from KY 9 to KY 17
Campbell and Kenton Counties, Kentucky

178554021
Prepared by BL on 2015-09-29

Client/Project
Environmental Overview
KY 8 Licking River Bridge Scoping Study
KYTC Item #6-1086.00

Figure No.
Attachment 8

Title
Photograph Index

V:\1756\active\178554021\KY_8_scoping_Study\mapping\KY8_photo_index.mxd Revised: 2015-10-30 By: bleopold



Photo 1: Licking River with associated wooded riparian corridor, viewing upstream from existing KY 8 bridge crossing; facing south.



Photo 2: Licking River viewing downstream from existing KY 8 bridge crossing, towards confluence with Ohio River; facing northeast.



Photo 3: Representative view of typical potential Indiana bat and northern long-eared bat foraging habitat in review area, wooded riparian corridor along Licking River west bank; facing northwest.



Photo 4: Representative view of potential Indiana bat and northern long-eared bat roost habitat, isolated dead tree with peeling bark, snags and crevices; facing north-east.



Photo 5: View of potential Running buffalo clover habitat (stream terraces, filtered sunlight, periodic disturbances/scour) identified on Licking River terrace; facing south-west.



Photo 6: Potential hazardous materials concern Site 1 (RCRA, KY SHWS records) at Family Dollar Store, 100 West 5th Street, Newport; facing southwest.



Photo 7: Potential hazardous materials concern Site 4 (LUST, UST records) at Bradley Property (vacant lot), 120 W. 5th Street, Newport; facing south.



Photo 8: Potential hazardous materials concern Site 5 (LUST, UST records) at former Riverside Ford (currently parking lot), 123 W. 4th Street, Newport; facing northeast.



Photo 9: Potential hazardous materials concern Site 11 (KY SHWS, former dry cleaners records) at Quick Cash, 400 Greenup Street, Covington; facing southeast.



Photo 10: Potential hazardous materials concern Site 12 (Brownfields record) at vacant commercial building, 409-415 Scott Street, Covington; facing west.



Photo 11: Potential hazardous materials concern Site 13 (RCRA, EDR US Hist. Cleaners records) at Kentucky Motor Service, Inc., 412 Central Avenue, Newport; facing northeast.



Photo 12: Potential hazardous materials concern Site 18 (Brownfields record) at open parking lot, 4th and Greenup Streets, Covington; facing northwest.



Photo 13: Potential hazardous materials concern Site 8 (UST record) at former Robke Chevrolet (currently parking lot), 301 East 4th Street, Covington, KY; facing east.



Photo 14: James Taylor Park, Newport, viewing from floodwall; facing west.



Photo 15: James Taylor Park, Newport; view of greenspace along floodwall and Licking River floodplain; facing southwest.



Photo 16: Kenton County Public Library, Covington; representative sensitive noise receptor and public service facility; facing southeast.



Photo 17: Residential neighborhood, Garrard Street, Covington; representative sensitive noise receptor, tree-lined, single-family residential street; facing northwest.



Photo 18: Peter Knoll Apartments, Chestnut Street, Newport; representative view of EJ population (low-income housing development); facing southwest.



Photo 19: Neighborhood Foundations at Marguerite Robinson Community Center, Patterson Street, Newport; public service facility serving local EJ population (low-income); facing south.



Photo 20: Northern Kentucky Scholars House, W. 7th Street, Newport; public service facility service local EJ population (low-income); facing north.



Photo 21: The Arthur Historic Apartments, Greenup Street, Covington; representative view of an historic structure (not listed on NRHP) present in study area; facing west.



Photo 22: Grant House, Greenup Street, Covington; representative view of an NRHP-listed historic structure with identifying sign present in study area; facing south-east.



Photo 23: Booth Memorial Hospital (now Governor's Point Condo), 2nd Street, Covington; representative view of an historic structure (not listed on NRHP) present in study area; facing south.



Photo 24: Daniel Carter Beard House, Gerrard Street, Covington; representative view of an NRHP-listed historic structure with National Historic Landmark sign present in study area; facing east.



Photo 25: Representative view of one of several NRHP listed historic districts in study area; Licking Riverside Historic District, East Third and Gerrard Streets, Covington; facing northwest.



Photo 26: First Church of God, West 7th Street, Newport; facing south.



Photo 27: Garrard Sreet Church of Christ, 218 Garrard Street, Covington; facing east.



Photo 28: Gateway Community and Technical College (former Presbyterian Church), West 5th Street, Covington; facing east.



Photo 29: Kenton County Building, 303 Court Street, Covington; public services building in study area; facing southwest.



Photo 30: Campbell County Courthouse, Columbia and West 4th Street, Newport; public services building in study area; facing north.



Photo 31: Santitation District #1, Fourth Street Flood Structure, Newport; public utility structure in study area; facing northwest.



Photo 32: Walkway connection to floodwall, Newport; public use recreational resource in study area; facing northeast.



Photo 33: View of Newport Floodwall along Licking River, looking towards Newport from existing KY 8 bridge; facing northeast.



Photo 34: Representative view of commercial land use, Tobacco Alley, Covington; facing northeast.



Photo 35: Representative view of multi-family residential land use, Greenup Street, Covington; facing northeast.



Photo 36: Representative view of Covington Central Business District (CBD) hosting restaurant with outdoor dining, Molly Malone's, Court and West 4th Streets, Covington; facing northwest.



Photo 37: Representative view of Covington CBD, multiple businesses along East 3rd and Scott Streets; facing southeast.



Photo 38: Representative view of single-family residential land use, Isabella Street, Newport; facing northwest.



Photo 39: View of current commercial development activity in study area, site of future Hampton Inn and Suites, Newport; facing north.



Photo 40: View of future Ovation mixed-use development site, Newport; facing north.



Photo 41: KY 8 eastbound approach to Licking River bridge, view along Garrard Street towards 4th Street, Covington; facing north.



Photo 42: KY 8 eastbound approach to Newport from Licking River bridge, view towards 4th Steet and 5th Street split; facing northeast.



Photo 43: KY 8 westbound approach to Licking River bridge from Newport; facing southwest.



Photo 44: KY 8 westbound approach to Covington from Licking River bridge, view along 4th Street towards bridge; facing east.